SEAL OF THE TOWN OF WINCHESTER MASS.
WATERFIELD
1638.
WINCHESTER
1850

WINCHESTER PUBLIC LIBRARY
WINCHESTER, MASS.

VIEWS OF FOREST STREET, WINCHESTER, MASS.

(This street was reconstructed and certain widenings made during the year 1929)

REPORTS OF THE

Town Officers Winchester

MASSACHUSETTS

1929

Containing also the List of Personal and Real Estate Assessed for the year 1929

PUBLIC LIBRARY
WINCHESTER
MASS.

R
974.44 W
W
1929
copy 1
Res
seal

TOWN OF WINCHESTER

Incorporated 1850

DISTRICT AND COUNTY OFFICERS

Elected to Office at State Election
(November 6, 1928)

DISTRICT

EIGHTH CONGRESSIONAL DISTRICT
FREDERICK W. DALLINGER
Cambridge

SIXTH COUNCILLOR DISTRICT
HARVEY L. BOUTWELL
Malden

SIXTH MIDDLESEX SENATORIAL DISTRICT
CHARLES C. WARREN
Arlington

TWENTY-NINTH MIDDLESEX REPRESENTATIVE DISTRICT
THOMAS R. BATEMAN
Winchester

DISTRICT ATTORNEY, NORTHERN DISTRICT
ROBERT T. BUSHNELL
Somerville

COUNTY

COUNTY COMMISSIONERS, MIDDLESEX COUNTY
ERSON B. BARLOW, Lowell
NATHANIEL L. BOWDITCH, Framingham
WALTER C. WARDWELL, Cambridge

ASSOCIATE COMMISSIONERS, MIDDLESEX COUNTY
MELVIN G. ROGERS, Tewksbury
JOHN M. KEYES, Concord

SHERIFF, MIDDLESEX COUNTY
JOHN R. FAIRBAIRN
Cambridge

REGISTRAR OF PROBATE AND INSOLVENCY MIDDLESEX COUNTY
LORING P. JORDAN
Wakefield

INCOME TAX DIVISION—SECOND DISTRICT

ANNUAL TOWN ELECTION OF
TOWN OFFICERS
First Monday in March

MELROSE FREE PRESS, INC.
MELROSE, MASS.
1930

INDEX TO REPORTS OF TOWN OFFICERS
1929

Page
Assessors' Valuation and Statistics (back of book) 1
Cemetery Commissioners, Report of 234
Collector of Taxes, Report of 328
Fletcher Fund, Report of Trustees of Asa 249
Health, Report of Board of 250
  Dental Clinic, Report of 268
  Health Officer and Milk Inspector, Report of 256
  Public Health Nurse, Report of 265
  Sanitary Inspector, Report of 270
  Stable Inspector, Report of 269
Insurance Committee, Report of 247
Library Plan Committee, Report of 279
Library, Report of Trustees of 271
  Librarian, Report of 274
Middlesex County Extension Service, Report of Director 245
Noonan School Addition, Report of Committee 326
Park Commissioners, Report of 220
Planning Board, Report of 213
Public Welfare, Report of the Board of 239
Physician to the Board, Report of 243
School Committee, Report of 286
  Elementary School Supervisor, Report of 310
  Wadleigh School Principal, Report of 308
  Superintendent of Schools, Report of 289
  High School Principal, Report of 306
  Supervisor of Music, Report of 315
  Supervisor of Art, Report of 313
  Director of Physical Education, Report of 317
  School Physician, Report of 319
Selectmen, Report of 124
  Board of Appeal, Report of 210
  Building Commissioner, Report of 198
    Wire Inspector, Report of 205
  Fire Department, Report of Chief of 194
  Inspector of Animals, Report of 208
  Jurors' List 147
  Licenses Issued 145
  Lock-up, Report of Keeper of 193
  Police Department, Report of Chief of 189
  Registrars of Voters, Report of 208
  Sealer of Weights and Measures, Report of 196
  Superintendent of Streets, Report of 151
  Town Counsel, Report of 184
  Town Engineer, Report of 163
  Workmen's Compensation Agent, Report of 209
Town Accountant, Index to Report of 4
Town Accountant, Report of 334
Town Clerk, Report of 17
  Births 123
  Deaths 120
  Dog Licenses 123
  Marriages 115
  Sporting and Trapping Licenses 123
Town Officers, List of 7
Town Treasurer, Report of 331
Tree Warden, Report of 222
Waterways Improvement Committee, Report of 237
Water and Sewer Board, Report of 223
  Water Registrar, Report of 231

INDEX TO THE ACCOUNTANT'S REPORT

Page
Abatement of Taxes 343
Accounting Department 344
American Legion Quarters 344
Anticipation of Taxes—Temporary Loans 344
Anticipation of Serial Issue of School Bonds—Temporary Loan 344
Appropriations by Revenue 341
Assessors' Department 345
Balance Sheet, December 31, 1929 388
Bay State Saw & Tool Mfg. Co's. Property—Lake St. 346
Board of Survey 345
Borrowing Capacity of Town 335
Building Department 346
Cemetery Maintenance 346
Cemetery—Sale of Lots 347
Charles River Basin Tax 347
Claim Account 347
Clerical Assistance 348
Collector of Taxes' Department 348
Committees 348
Committee on Secondary School Accommodations 371
Contagious Disease 349
County Aid to Agriculture 349
County of Middlesex Tax 350
Debt, Net Funded or Fixed 391
Deferred Revenue Accounts 390
Division of Metropolitan Planning 350
Election and Registration 350
Engineering Department 350
Expense of Town Officers and Employees Outside the Commonwealth 351
Fire Department 351
Fire Prevention Tax 352
Grade Crossing 352
Gypsy and Brown Tail Moth Account 352
Health Department 353
Highways and Bridges—General 354
Highways and Bridges—Public Ways 355
Highways and Bridges—Sidewalks 355
Highways and Bridges—Outside Work 356
Englewood Road 356
Forest Street 357
Grove Place 357
Hemingway Street Easement 357
Madison Avenue West 358
Maple Road 358
Middlesex Street 358
Pierrepont Road 359
Sargent Road 359
Valley Road 359
Independence Day 360
Inspector of Animals' Department 360
Insurance 360
Insurance—Accounts Payable (1928 Bills) 360
Insurance Reserve 360
Interest 361

Page
Legal Department 361
Legal Department—Accounts Payable (1928 Bills) 361
Library 362
Library—Accounts Payable (1928 Bills) 362
Library Plan Committee 349
Memorial Day 362
Metropolitan Parks Tax 363
Metropolitan North Sewer Tax 370
Net Funded or Fixed Debt 370
Overlay Reserve Fund 370
Parks and Playgrounds 363
Payment of Town Debt in 1929 363
Payments—Aggregate Total of Selectmen's Warrants 339
Pensions for Police Department 364
Pensions for Town Laborers 364
Planning Board 364
Police Department 365
Premium Account 365
Public Parks—Horn Pond Brook 365
Public Parks—Main and Blind Bridge Streets 366
Public Parks—Main and Lake Streets 366
Public Welfare, Board of —Asa Fletcher Fund Income 366
Public Welfare Department 366
Receipts 335
Reserve Fund 367
School Department 367
School Department—Accounts Payable (1928 Bills) 368
School Building Account—Highland District 369
School Building Addition, Noonan 369
School Building Committee, Noonan 370
School Building Addition, Wadleigh 370
School Building, Wyman 370
Sealer of Weights and Measures' Department 371
Selectmen's Department 371
Selectmen's Department—Grade Crossing 372
Sewer Assessments 372
Sewer Construction—General 372
Sewer Construction—For Construction of Sewers for Sanitary Purposes and for Sewage Disposal 373
Sewer Maintenance 373
Shade Trees 373
Sidewalk Assessments 374
Snow and Ice 374
Soldiers' Relief 374
State and Military Aid 375
State Tax 375
State Highway Tax 375
Street Betterment Assessments 375
Street Beacons 376
Street Lights 376
Street Lights—Accounts Payable (1927 Bills) 376
Surface Drainage 376
Town Clerk's Department 377
Town Hall 377
Treasurer's Department 378
Trust Accounts 390

Page
Unclassified Account.... 378
Unpaid Taxes, December 31, 1929.... 335
Veterans' Exemption.... 378
Water Construction—General.... 378
Water Construction—Standpipe.... 379
Water Construction—For Laying and Relaying 6 to 16 inch Mains.... 379
Water Maintenance.... 380
Water Maintenance—Accounts Payable (1928 Bills).... 380
Water Rates.... 380
Waterways Improvement Committee.... 349
Workmen's Compensation Law Expenses.... 381

PUBLIC TRUST FUNDS

Page
Boyce Fund, Elizabeth J.... 381
Bradstreet Library Fund, Charles W.... 382
Brown Fund, Frederick O.... 381
Cemetery Fund.... 382
Coffin Library Fund, Abraham B.... 382
Daniels Library Fund, Frank W.... 382
Fletcher Fund, Asa—Principal.... 383
Fletcher Fund, Asa—Income Account for 1929.... 383
Howe Library Fund, Nancy S.... 383
Johnson Bequest, Henry F.... 384
Joy Library Fund, Albion K. P.... 384
Metcalf School Library Fund, Robert C.... 384
Nickerson Fund, Henry C.... 384
Parkhurst Fund, Wilder L.... 385
Permanent Care Fund Wildwood Cemetery.... 385
Permanent Care Fund Wildwood Cemetery—Income.... 386
Prince Fund, Norman.... 386
Skillings Library Fund, David N.... 386
Symmes Fund, Zachariah.... 386
Winchester Fund, William P.... 387

TABLES

Page
Fire and Police Building Bonds.... 395
Interest Due Each Year on Town Debt.... 358
Park Loan Bonds.... 392
Public Parks Loan Bonds.... 393
School Addition Bonds—Noonan.... 394
School Addition Bonds—Wyman.... 394
School Bonds (High).... 394
School Building Loan Bonds.... 391
School Building Bonds, Highland District.... 390
School Loan Bonds, Acts of 1922.... 391
Sewer Bonds.... 390
Sewer and Surface Drainage Bonds.... 393
Town Debt Due Each Year.... 357
Water Fund Bonds.... 395
Water Loan Bonds.... 393

TOWN OFFICERS AND COMMITTEES
1929

ASSESSORS	(Term expires 1930)	HARRY T. WINN, *Chairman*
	(Term expires 1931)	JOHN F. CASSIDY
	(Term expires 1932)	FRANK H. ENMAN
BOARD OF HEALTH	(Term expires 1930)	RICHARD PARKHURST
	(Term expires 1931)	J. HARPER BLAISDELL, M.D., *Chairman*
	(Term expires 1932)	WILLIAM A. KNEELAND
BOARD OF PUBLIC WELFARE	(Term expires 1930)	MARION P. POWERS*
	(Term expires 1930)	STOCKTON RAYMOND**
	(Term expires 1931)	ALBERT K. HUCKINS, *Chairman*
	(Term expires 1932)	NELLIE M. SULLIVAN
CEMETERY COMMISSIONERS	(Term expires 1930)	WILLIAM H. BOWE
	(Term expires 1931)	JOSEPH L. S. BARTON
	(Term expires 1932)	CHARLES A. GLEASON, *Chairman*
	(Term expires 1933)	ALBERT A. REED
	(Term expires 1934)	ERNEST R. EUSTIS, *Clerk and Supt. of Cemetery*
COLLECTOR OF TAXES	(Elected annually)	NATHANIEL M. NICHOLS
CONSTABLES	(Elected annually)	WILLIAM R. McINTOSH EDWARD F. MAGUIRE MICHAEL J. FOLEY
DIRECTOR OF COUNTY AID TO AGRICULTURE	(Appointed annually by the Town.)	ROBERT F. GUILD
MODERATOR	(Elected annually)	GEORGE B. HAYWARD
PARK COMMISSIONERS	(Term expires 1930)	FREDERICK C. ALEXANDER
	(Term expires 1931)	WILLIAM S. PACKER
	(Term expires 1932)	GEORGE T. DAVIDSON, *Chairman*
PLANNING BOARD	(Term expires 1930)	ARTHUR W. DEAN
	(Term expires 1931)	MAURICE C. TOMPKINS
	(Term expires 1932)	FRANK E. ROWE, *Secretary*
	(Term expires 1933)	ARTHUR A. KIDDER
	(Term expires 1934)	WILLIAM L. PARSONS, *Chairman*

SCHOOL COMMITTEE	(Term expires 1930)	GRACE H. HIGHT
	(Term expires 1930)	ROBERT M. STONE, *Chairman*
	(Term expires 1931)	EDAWRD A. TUCKER
	(Term expires 1931)	FREDERIC D. CLEMENT
	(Term expires 1932)	ARTHUR S. HARRIS
	(Term expires 1932)	GEORGIA Y. FARNSWORTH
SELECTMEN	(Elected annually)	JOSEPH W. WORTHEN, *Chairman*
		VINCENT P. CLARKE
		WALTER H. DOTTEN
		HARRIS S. RICHARDSON
		HARRY W. STEVENS
TOWN CLERK	(Term expires 1930)	MABEL W. STINSON
TOWN TREASURER	(Elected annually)	HARRIE Y. NUTTER
TREE WARDEN	(Elected annually)	SAMUEL S. SYMMES
TRUSTEES OF ASA FLETCHER FUND	(Hold office at pleasure of the Town.)	WILLARD T. CARLETON
		H. WADSWORTH HIGHT
		VINCENT FARNSWORTH
TRUSTEES OF TOWN LIBRARY	(Term expires 1930)	GEORGE H. EUSTIS, *Chairman*
	(Term expires 1931)	EDGAR J. RICH
	(Term expires 1932)	FRANCIS E. SMITH
WATER AND SEWER BOARD	(Term expires 1930)	CLARENCE P. WHORF
	(Term expires 1931)	EDMUND C. SANDERSON *Chairman*
	(Term expires 1932)	CHARLES E. KENDALL

*Resigned.

**Appointed by Board of Public Welfare and Board of Selectmen, May 27, 1929. Resigned the last of the year.

APPOINTMENTS MADE BY THE BOARD OF SELECTMEN

BOARD OF APPEAL	(To April 1, 1930)	RALPH S. VINAL
	(To April 1, 1931)	GEORGE C. COIT
	(To April 1, 1932)	RALPH W. E. HOPPER, *Chairman*
BUILDING COMMISSIONER	(To May 1, 1930)	MAURICE DINNEEN
BURIAL AGENT OF DECEASED SOLDIERS AND SAILORS	(To April 1, 1930)	WALTER B. LORD
CLERICAL ASSISTANT	(To April 1, 1930)	MABEL A. DOHERTY
CLERK OF SELECTMEN	(To April 1, 1930)	GEORGE S. F. BARTLETT

CUSTODIAN OF TOWN HALL (To April 1, 1930) EDWARD J. CALLAHAN

ELECTION OFFICERS
(Appointed during the year 1929)

Republicans	Democrats
ESTHER M. ALMQUIST	RUTH M. AMBROSE
CHARLES N. BACON	NELLIE M. CARR
JOSEPH A. BLACKHAM	JOHN M. CULLEN
JOHN S. BLANK	JOHN J. COSTELLO
FRANK C. CONLON	DWIGHT D. ELLIOTT
HOMER G. DAVIDSON	ALICE G. FITZGERALD
CHARLES H. EBERLE	HELEN E. FOLEY
PAUL G. EBERLE	THOMAS F. GAINEY
MABEL L. EDWARDS	BERNICE M. GORMAN
ROBERT M. HAMILTON	ANNIE M. HANLON
F. NELSON HAWLEY	WILLIAM V. KELLEY
ELEANOR S. JACKSON	MARY A. LALLY
GEORGE W. JOHNSTON	MARY A. LEAHY
EVERETT F. KIDDER	EDWARD G. MacDONALD
JOSEPH R. MATHEWS	JOHN H. McCARTHY
ARTHUR W. LLOYD	ROYAL J. McCARTHY
W. SANFORD PHIPPEN	JAMES R. McGRATH
DANA C. PICKERING	ANNA E. McKENZIE
FLORENCE E. PLUMMER	FRANCIS J. MELLY
CARRIE E. RAMSDELL	FRANK MURPHY
WILLIAM E. RAMSDELL	ARTHUR J. PREMONT
FRED H. SCHOLL	FREDERICK C. PURCELL
BENJAMIN SMALL	ELIZABETH A. ROSSLEY
DAVID A. SOMES	CHARLIE O. SMITH
JOHN C. STEVENSON	JOHN F. SULLIVAN
ALFRED E. SWEET	ROBERT H. SULLIVAN
EDGAR P. TROTT	FRANCIS W. TANSEY
ADA A. WILDBERGER	ALBERT E. THORNE
CECIL G. YOUNG	
CHARLES E. YOUNG	

FENCE VIEWERS (To April 1, 1930) PARKER HOLBROOK
JOHN F. SHARON

FIRE DEPARTMENT
Chief Engineer: DAVID H. DeCOURCY
Deputy Chief: JOHN J. GORMAN
Senior Captain: EUGENE S. FLAHERTY

Permanent Firemen

HARRY E. BROWN	EVERETT W. KIMBALL
JAMES E. CALLAHAN	ALEX. W. McKENZIE
FRANK DUFFY	DAVID J. MESKELL
EDWARD D. FITZGERALD	EDWARD NOONAN
JOHN J. FLAHERTY	JAMES L. NOWELL
RAYMOND C. HANSCOM	JOHN F. O'MELIA
	ROBERT SCANLON

Call Firemen

Engine No. 1

GEORGE F. OSBORNE, Capt.

JOHN E. HANLON	WILLIAM H. STEVENSON
LEIGH S. ROBERTS	GEORGE R. NOWELL

JOHN RICHARDSON

Engine No. 3

EDWARD CALLAHAN
FRED W. FITZGERALD
JAMES H. FITZGERALD
JOHN McCARRON
MICHAEL J. McNEIL
JAMES J. NOLAN

Ladder No. 1

EDWARD D. FITZGERALD, Capt.

*JOHN J. DANEHY
THOMAS F. GAINEY
JAMES HAGGERTY
HARRY G. KEMPTON
JAMES S. MULRENAN
HUGH J. SKERRY
**WALTER J. SKERRY
EUGENE P. SULLIVAN

*Resigned
**Appointed Dec. 2, 1929

NOTE: Chief Engineer holds office under Tenure of Office for Chiefs of Fire Departments in Metropolitan District; Deputy Chief, Senior Captain and Permanent Firemen hold office under Civil Service Law and Call Firemen are appointed by the Chief subject to approval by the Board of Selectmen.

FOREST WARDEN	(To Dec. 1, 1929)	DAVID H. DeCOURCY
GENERAL CLERK	(To April 1, 1930)	MABEL W. STINSON
LOCAL MOTH SUPERINTENDENT	(To Dec. 31, 1929)	SAMUEL S. SYMMES
INSPECTOR OF ANIMALS	(To April 1, 1930)	WILLIAM BUCKLEY *Vet. Surgeon*
INSPECTOR OF WIRES	(To April 1, 1930)	WILLIAM B. MacDONALD
MEASURER OF GRAIN	(To May 1, 1930)	MAURICE DINNEEN
MEASURERS OF LEATHER	(To July 1, 1930) (To July 1, 1930)	ANDREW J. LYNCH MICHAEL J. SULLIVAN
MEASURERS OF WOOD AND BARK	(To April 1, 1930)	CHARLES A. BURNHAM JOHN D. COAKLEY JOHN F. COAKLEY CHARLES A. LANE
POLICE DEPARTMENT	Chief: Lieutenant: Sergeants:	WILLIAM R. McINTOSH JOHN A. HARROLD WILLIAM H. ROGERS THOMAS F. CASSIDY

Patrolmen

JOHN H. BOYLE
WILLIAM E. CASSIDY
HENRY P. DEMPSEY
JOSEPH J. DERRO
JAMES P. DONAGHEY
JAMES E. FARRELL
JOHN C. HANLON
CHARLES J. HARROLD
JOHN F. HOGAN
DANIEL P. KELLEY
JOHN J. MURRAY
JOHN H. NOONAN
ARCHIBALD M. O'CONNELL
EDWARD W. O'CONNELL
JOHN J. REGAN

Keeper of the Lockup (To April 1, 1930)
WILLIAM R. McINTOSH

Special Police (To April 1, 1930)

EDWARD J. CALLAHAN	ALEXANDER MacDONALD
JOHN CAMPBELL	THOMAS McGOWAN
HERBERT L. COX	THOMAS J. MACKSEY
HARRY W. DOTTEN	ALFRED P. McKENZIE
DAVID H. DeCOURCY	LAURENCE J. McLAUGHLIN
ROBERT H. EASON, Jr.	MICHAEL P. MURPHY
THOMAS F. FAHEY	JAMES F. NOONAN
ROBERT F. GUILD	MICHAEL J. QUIGLEY
WALTER B. LORD	EDWARD P. RONDINA

EDWARD F. SHEA

NOTE: Chief of Police, Lieutenant, Sergeants and Patrolmen appointed by the Board of Selectmen, under Civil Service Law, accepted by the Town June 15, 1911. Special police officers appointed by the Board of Selectmen not under Civil Service Law.

PUBLIC WEIGHERS	(To April 1, 1930)	RUSSELL A. GRANT HAROLD J. SLACK
REGISTRARS OF VOTERS	(To April 1, 1930)	HOWARD S. COSGROVE, *Chairman*
	(To April 1, 1931)	GEORGE J. BARBARO
	(To April 1, 1932)	*BERNARD F. MATHEWS
	(To April 1, 1932)	**KATHERINE F. O'CONNOR
		***MABEL W. STINSON
SEALER OF WEIGHTS AND MEASURES	(Civil Service)	MAURICE DINNEEN
SUPERINTENDENT OF STREETS	(To April 1, 1930)	PARKER HOLBROOK
TOWN ACCOUNTANT	(To April 1, 1930)	WILLIAM E. PRIEST
TOWN COUNSEL	(To April 1, 1930)	ADDISON R. PIKE
TOWN ENGINEER	(To April 1, 1930)	JAMES HINDS
WEIGHERS OF COAL	(To April 1, 1930)	

CHARLES A. BURNHAM	WILLIAM E. JOHNSON
CAROLINE J. COAKLEY	CHARLES A. LANE
JOHN D. COAKLEY	HARRY J. McCAUL
JOHN F. COAKLEY	STANLEY W. MOBBS
MAURICE DINNEEN	MERTON L. SCRIBNER

*Died Sept. 21, 1929.
**Appointed to fill vacancy caused by death of Mr. Mathews.
***Registrar by virtue of her office as Town Clerk.

APPOINTMENTS MADE BY THE ASSESSORS

ASSISTANT ASSESSOR	F. PERCYVAL LEWIS
CLERK	LILLIAN M. HARDY

APPOINTMENT MADE BY THE COLLECTOR OF TAXES

DEPUTY COLLECTOR OF TAXES	(Appointed Annually)	MARGARET M. LILLEY

APPOINTMENTS MADE BY THE BOARD OF HEALTH

BACTERIOLOGIST	(To April 1, 1930)	HERBERT E. BOWMAN
CLERICAL ASSISTANT	(Term expires at pleasure of the Board.)	MARY E. GILLESPIE
HEALTH OFFICER AND INSPECTOR OF MILK	(To April 1, 1930)	MAURICE DINNEEN
DIRECTOR OF TUBERCULOSIS WORK	(Term expires at pleasure of the Board.)	ALLAN R. CUNNINGHAM, M.D.
INSPECTOR OF SLAUGHTERING	(To April 1, 1930)	WILLIAM BUCKLEY, *Vet. Surgeon*
PUBLIC HEALTH NURSE	(Term expires at pleasure of the Board.)	PHYLIS MOFFETTE, R. N.
SANITARY INSPECTOR	(To April 1, 1930)	PATRICK CRAUGHWELL
STABLE INSPECTOR	(Term expires at pleasure of the Board.)	DANIEL E. HURLEY
DENTIST	(Term expires at pleasure of the Board.)	DR. ROY Y. RAYMOND

APPOINTMENT MADE BY BOARD OF PUBLIC WELFARE

EXECUTIVE SECRETARY	CAROLYN A. BUTTERS

APPOINTMENT MADE BY THE SCHOOL COMMITTEE

SUPERINTENDENT OF SCHOOLS	(To July 1, 1930)	JAMES J. QUINN

APPOINTMENT MADE BY THE TOWN CLERK

ASSISTANT	MABEL A. DOHERTY

APPOINTMENT MADE BY THE WATER AND SEWER BOARD

SUPERINTENDENT OF SEWERS	(To April 1, 1930)	JAMES HINDS
SUPERINTENDENT OF WATER WORKS	(To April 1, 1930)	HARRY W. DOTTEN
WATER REGISTRAR AND CLERK	(To April 1, 1930)	MARTHA W. GREENE

FINANCE COMMITTEE—1929-1930

(Appointed for one year by the Moderator and the Chairman and the Secretary of the preceding Finance Committee.)

ORGANIZATION OF COMMITTEE

***EARLE E. ANDREWS, *Chairman*
***JOSEPH W. BUTLER, *Secretary*

**HOWARD L. BENNETT
***ELWELL R. BUTTERWORTH
**JOHN P. CARR
***JOHN D. COAKLEY
*FRANK E. CRAWFORD
*GEORGE W. FRANKLIN
**FRANK W. JONES
*ERNEST KEEPERS
*HARRISON F. LYMAN
***ALEXANDER S. MacDONALD
*HENRY J. MAGUIRE
**JOHN A. TARBELL
**LEWIS L. WADSWORTH

*First year
**Second year
***Third year

SUB-COMMITTEES

A

MESSRS. BUTTERWORTH, WADSWORTH AND KEEPERS:

Board of Survey	Sewer Maintenance	Surface Drainage
Engineering Dept.	Snow and Ice	Water Construction
Highways and Bridges	Street Layouts	Water Maintenance
Sewer Construction	Street Lights	

B

MESSRS. MacDONALD, JONES, LYMAN:

Am. Legion Quarters	Pensions for Police	Soldiers' Relief
Fire Dept.	Police Dept.	State and Military Aid
Gypsy & Br. Tail Moth	Street Beacons	Town Hall
Pensions for Town Lab.	Shade Trees	

C

MESSRS. COAKLEY, BENNETT, CARR:

Accounting Dept.	Insurance	Town Debt
Assessors' Dept.	Interest Account	Treasurer's Dept.
Coll. of Taxes Dept.	Reserve Fund	Workmen's Compensation Account
Excess & Defic. Fund	Selectmen's Dept.	

D

MESSRS. TARBELL AND CRAWFORD

Cemetery Account	Election and Registration	Memorial Day
Claim Account	Independence Day	Parks and Playgrounds
Clerical Assistance	Legal Department	Town Clerk
County Aid to Agric.	Library Account	Unclassified
	Waterways Improvement	

E

MESSRS CARR AND MAGUIRE

Building Dept.	Health Dept.	Board of Public Welfare
Committees	Building Lines	Inspector of Animals
Contagious Diseases	Planning Board	Sealer of Wgts. & Meas.

F

MESSRS. JONES, FRANKLIN AND CRAWFORD

School Department

SPECIAL COMMITTEES APPOINTED UNDER VOTES PASSED BY THE TOWN AT THE ANNUAL TOWN MEETING MARCH 1929.

LIBRARY PLAN COMMITTEE

VOTED, That a Committee, to be known as the Library Plan Committee, is hereby established, to consist of five citizens of the town to be appointed by the Moderator.

Said Committee is hereby authorized and requested to procure plans for and estimates of the cost of a public library building to be erected on a portion of the Town Hall Lot at or near the corner of Washington Street and the Mystic Valley Parkway, and to make a report containing its finding and recommendations and file the same with the Selectmen before the end of the present year, so that the same may be embodied or printed and distributed with the annual reports of the town officers.

The Committee is further authorized to expend not exceeding one thousand dollars ($1000) for the purposes aforesaid, which sum is hereby appropriated therefor.

Committee: RALPH T. HALE, Chairman
M. WALKER JONES, Secretary
JAMES NOWELL
EDGAR J. RICH
CARL F. WOODS

COMMITTEE ON PENSIONS FOR WIDOWS OF POLICEMEN, FIREMEN, ETC., UNDER SECTIONS 88-89, CHAPTER 32 OF GENERAL LAWS

Article 24. To see if the town will accept section eighty-nine of chapter thirty-two of the General Laws, as amended by chapter five hundred and four of the Acts of 1924 and chapter four hundred and two of the Acts of 1928.

Article 25. To see if the Town will accept the provisions of section eighty-eight of chapter thirty-two of the General Laws, as amended by section five of chapter four hundred and two of the Acts of 1928, except in so far as they relate to pensions for widows and children of deceased policemen or firemen.

Voted, That Articles 24 and 25 be taken up together and that the subject matter of these Articles be referred to a Committee of three to be appointed by the Moderator to report at the next Town Meeting.

Committee. ROLAND H. SHERMAN
J. HARPER BLAISDELL
DUNBAR F. CARPENTER

COMMITTEE ON SECONDARY SCHOOL ACCOMMODATIONS

Vote passed at a Special Town Meeting, December 10, 1929

VOTED, That a committee is hereby established, to be known as the Committee on Secondary School Accommodations and to consist of the present chairman of the Board of Selectmen, the present chairman of the Finance Committee, the present chairman of the Planning Board, and six other qualified voters of the town to be appointed by the Moderator, one from each voting precinct.

The duty of said committee shall be to investigate the present accommodations for the public school pupils above the sixth grade for the purpose of ascertaining whether they are adequate for present and reasonable future needs, and, if in the opinion of the committee they are not adequate, to propose ways and means whereby they may be increased, whether by alteration or enlargement of any existing building or buildings or the construction of a new building or buildings or otherwise; if it shall recommend a new building or buildings, to report whether the same should be of fireproof or semi-fireproof construction, propose suitable locations therefor, report as to the disposition of any building the discontinuance of the use of which for school purposes it may recommend or suggest, the expense which it estimates will result from the adoption of its recommendations or any of them, and whether the amount necessary to be appropriated to meet such expense may be determined with reasonable accuracy by estimation, without definite plans prepared for the purpose; and generally it shall be the duty of the committee to consider and report upon the subject matter hereby committed to it together with any related matters, to such extent and in such manner that the town may be fully informed as to the adequacy of the accommodations aforesaid and enabled to take such action with respect thereto as may be necessary or desirable.

The committee shall cause copies of its report to be printed and deposited in the office of the Town Clerk sufficient in number and in season for distribution to the voters, before the next annual town meeting if possible and otherwise before final adjournment thereof.

The committee is hereby authorized to expend not exceeding ten hundred dollars ($1000) for its necessary expenses which sum is hereby transferred from the Excess and Deficiency account and appropriated therefor.

Committee:

Present Chairman of Planning Board: WILLIAM L. PARSONS
Chairman
Precinct 1: ROBERT E. FAY, Secretary
Present Chairman of Board of Selectmen: JOSEPH W. WORTHEN
Present Chairman of Finance Committee: EARLE E. ANDREWS
Precinct 2: FRANK W. HOWARD
Precinct 3: JAMES F. DWINELL
Precinct 4: ARTHUR A. KIDDER
Precinct 5: MRS. CAROLINE S. FITTS
Precinct 6: MRS. ELIZABETH C. McDONALD

REPORT OF THE TOWN CLERK

For the Year 1929

ANNUAL TOWN MEETING

March 4, 1929

In pursuance of the Warrant the legal voters of the Town of Winchester, Mass. met in their respective voting places in said Town on Monday, the fourth day of March, in the year of our Lord one thousand nine hundred and twenty-nine, at six thirty (6.30) o'clock in the forenoon.

The Town Hall was designated as the voting place for Precincts 1-2-3-4-5-6.

The following Election Officers were duly appointed by the Selectmen and assigned for duty at the various precincts as follows:

PRECINCT 1:

Robert H. Sullivan, Warden	281 Washington St.
Florence E. Plummer, Deputy Warden	12 Clematis St.
Joseph R. Mathews, Clerk	22 Lincoln St.
Royal H. McCarthy, Deputy Clerk	4 Park Rd.
Esther M. Almquist, Inspector	285 Washington St.
Edward G. MacDonald, Inspector	13 Stone Ave.
Homer G. Davidson, Deputy Inspector	420 Washington St.
John M. Cullen, Deputy Inspector	28 Stone Ave.

PRECINCT 2:

Dwight D. Elliott, Warden	16 Stevens St.
George W. Johnston, Deputy Warden	5 Myrtle St.
Carrie E. Ramsdell, Clerk	117 Mt. Vernon St.
Francis W. Tansey, Deputy Clerk	81 Nelson St.
Paul G. Eberle, Inspector	24 Stevens St.
Arthur J. Premont, Inspector	15 Nelson St.
W. Sanford Phippen, Deputy Inspector	221 M. V. Parkway
John F. Sullivan, Deputy Inspector	202 Washington St.

PRECINCT 3:

William E. Ramsdell, Warden	6 Summit Ave.
Charles H. Eberle, Deputy Warden	9 Hillside Ave.
Annie M. Hanlon, Clerk	5 Cutting St.
Mary A. Leahy, Deputy Clerk	34A Grove St.
John S. Blank, Inspector	321 Highland Ave.
Bernice M. Gorman, Inspector	1 Warwick Pl.
Charles N. Bacon, Deputy Inspector	31 Grove St.
Mary A. Lally, Deputy Inspector	8 Sargent Rd.

PRECINCT 4:

Edgar P. Trott, Warden	164 Cambridge St.
Francis J. Melly, Deputy Warden	138 Cambridge St.
John H. McCarthy, Clerk	178 Cambridge St.
Charles E. Young, Deputy Clerk	49 Wedgemere Ave.
Eleanor S. Jackson, Inspector	22 Glen Rd.
Nellie M. Carr, Inspector	94 Church St.
Elizabeth Rossley, Deputy Inspector	184 Cambridge St.
David A. Somes, Deputy Inspector	41 Glen Rd.

PRECINCT 5:

Alfred E. Sweet, Warden	4 Chesterfield Rd.
Fred C. Purcell, Deputy Warden	179 Cambridge St.
Ruth C. Ambrose, Clerk	42 Vine St.
F. Nelson Hawley, Deputy Clerk	9 Glengarry
Robert M. Hamilton, Inspector	8 Wedge Pd. Rd.
Charlie O. Smith, Inspector	5 Vine St.
James R. McGrath, Deputy Inspector	2 Elmwood Ave.
Thomas F. Gainey, Deputy Inspector	15 Elmwood Ave.

PRECINCT 6:

Joseph A. Blackham, Warden	13 Salem St.
Alice G. Fitzgerald, Deputy Warden	30 Canal St.
Dana J. Pickering, Clerk	37 Hemingway St.
Albert E. Thorne, Deputy Clerk	755 Main St.
Frank C. Conlon, Inspector	24 Border St.
Anna E. McKenzie, Inspector	22 Hemingway St.
John C. Stevenson, Deputy Inspector	29 Hemingway St.
William V. Kelley, Deputy Inspector	11 Hill St.

The foregoing officers were sworn to the faithful performance of their duties.

The necessary ballots prepared for each precinct and all other paraphernalia for the proper conduct of the election was supplied by the Town Clerk and turned over to the Wardens of the various precincts.

The polls were declared open in each precinct at 6.30 o'clock A.M. and remained open until six o'clock P.M., at which time after due notice they were declared closed.

The ballots were counted by the election officers in each pre-

cinct, the tally sheets and total vote sheets prepared by the Town Clerk being used, and the result of the same was declared in the respective precincts.

The ballots cast, after counted, were enclosed in envelopes, sealed and encased in leatheroid cases which were strapped up and sealed with the precinct seal, and the same were delivered to the Registrars of Voters in the Town Clerk's Office.

The Town Clerk and Registrars of Voters, upon receipt of the returns from the several precincts, forthwith canvassed the same and announced the results.

Precinct	1	2	3	4	5	6	Total
Ballots Cast	538	507	437	341	367	662	2852

Moderator for One Year

Precinct	1	2	3	4	5	6	Total
George B. Hayward	350	325	348	298	277	283	1881
Blanks	188	182	89	43	90	379	971

Selectmen for One Year

Precinct	1	2	3	4	5	6	Total
Vincent P. Clarke	296	264	282	208	234	252	1536
Walter H. Dotten	268	229	279	236	231	183	1426
Thomas F. Fallon	276	249	134	120	118	423	1320
Jonas A. Laraway	172	114	55	48	59	220	668
Harris S. Richardson	294	302	351	265	249	191	1652
Harry W. Stevens	292	342	272	231	260	348	1745
Irving L. Symmes	210	237	261	155	165	263	1291
Joseph W. Worthen	282	278	306	277	259	204	1606
Charles S. Adams			1				1
Blanks	600	520	244	165	260	1226	3015

Assessor for Three Years

Precinct	1	2	3	4	5	6	Total
Frank H. Enman	366	372	377	302	311	337	2065
Blanks	172	135	60	39	56	325	787

Board of Health for Three Years

Precinct	1	2	3	4	5	6	Total
William A. Kneeland	352	347	347	304	312	314	2003
Blanks	186	160	63	37	55	348	849

Board of Public Welfare for Three Years

Precinct	1	2	3	4	5	6	Total
Nellie M. Sullivan	364	370	349	286	290	457	2116
Blanks	174	137	88	55	77	205	735

Cemetery Commissioner for Five Years

Precinct	1	2	3	4	5	6	Total
Ernest R. Eustis	358	362	386	311	311	322	2050
Blanks	180	145	51	30	56	340	802

Collector of Taxes for One Year

Precinct	1	2	3	4	5	6	Total
Nathaniel M. Nichols	358	356	376	306	306	371	2073
Henry F. Lunt		1					1
Blanks	180	150	61	35	61	291	778

Constables for One Year

Precinct	1	2	3	4	5	6	Total
John M. DeLoria	188	180	182	142	156	237	1085
Michael J. Foley	185	212	152	114	138	346	1147
Edward F. Maguire	349	356	353	273	298	413	2042
William R. McIntosh	370	355	376	301	312	326	2040
Blanks	522	418	248	193	197	664	2242

Park Commissioner for Three Years

Precinct	1	2	3	4	5	6	Total
George T. Davidson	381	377	378	301	307	371	2115
Blanks	157	130	59	40	60	291	737

Planning Board for Five Years

Precinct	1	2	3	4	5	6	Total
William L. Parsons	331	332	373	299	300	294	1929
Blanks	207	175	64	42	67	368	923

School Committee for Three Years

Precinct	1	2	3	4	5	6	Total
Georgia Y. Farnsworth	326	339	367	298	299	285	1914
Arthur S. Harris	335	320	365	287	304	289	1900
Blanks	415	355	142	97	131	750	1890

Town Treasurer for One Year

Precinct	1	2	3	4	5	6	Total
Harrie Y. Nutter	347	373	379	304	312	319	2034
Blanks	191	134	58	37	55	343	818

Tree Warden for One Year

Precinct	1	2	3	4	5	6	Total
Samuel S. Symmes	352	352	393	304	311	326	2038
Blanks	186	155	44	37	56	336	814

Trustees of Town Library for Three Years

Precinct	1	2	3	4	5	6	Total
Francis E. Smith	345	346	373	300	306	294	1964
Blanks	193	161	64	41	61	368	888

Water and Sewer Board for Three Years

Precinct	1	2	3	4	5	6	Total
Charles E. Kendall	357	365	380	299	309	316	2026
Blanks	181	142	57	42	58	346	826

The vote on the Town Meeting Members in the various precincts resulted as follows, the persons elected being indicated by a star:

TOWN MEETING MEMBERS

Precinct 1

		Votes
*William R. Baker	181 Forest St.	193
*Walter H. Balcke	12 Wilson St.	156
*George J. Barbaro	410 Washington St.	200
*Harold P. Bostwick	19 Appalachian Rd.	142
*John Carruthers	11 Orient St.	195
*Margaret M. Copeland	17 Clematis St.	146
*Patrick H. Craughwell	31 Swanton St.	144
*Anna V. Cullen	28 Stone Ave.	167
George A. Daley	197 Forest St.	122
*Harry W. Dotten	14 Reservoir St.	278
Sewell N. Dunton	130 Forest St.	125
*Robert E. Fay	36 Park Ave.	240
Martin J. Foley	9 Holton Rd.	99
*George W. Franklin	7 Fairmount St.	216
Carmino Frongillo	46 Harvard St.	99
Joseph A. Gagliormella	18 Florence St.	50
*Harry C. Goodwin	5 Orient St.	184
Aaron A. Grant	36 Harvard St.	83
*Wade L. Grindle	31 Lincoln St.	245
Lester E. Hanny	408 Washington St	61
*Robert E. Harding	6 Fells Rd.	164
*Ralph W. Hatch	12 Fairmount St.	270
*Walter J. Henry	112 Highland Ave.	182
*James Hinds	170 Forest St.	278
*Parker Holbrook	6 Hancock St.	263
J. Frank Holland	12 Hancock St.	95
George Jackson	15 Cross St.	128
*Helen M. Jordan	118 Highland Ave.	154
William H. Keeler	18 Holton Rd.	88
*Edward S. Larned	149 Highland Ave.	165
*Anna W. Lochman	16 Kenwin Rd.	261
Henry M. Longfield	453 Washington St.	79
*Frederick C. Macdonald	15 Kenwin Rd.	172
Joseph Marrone	5 Marion St.	94
James H. McCarty	42 Harvard St.	86
Sigfrid W. Olson	30 Prince Ave.	72
Garald K. Richardson	31 Forest Circle	134

*H. Earl Richardson	23 Kenwin Rd.	214
Persis A. Richardson	597 Washington St.	128
Albert C. Robinson	155 Forest St.	103
*Louis G. Rondina	121 Highland Ave.	156
John R. Russell	32 Harvard St.	140
Everett Scammon	8 Lincoln St.	120
*Herbert B. Seller	8 Clematis St.	243
Josephine Shepard	12 Fells Rd.	104
*J. Sewall Small	24 Park Rd.	151
*Mary A. Smith	38 Park Ave.	141
William H. Smith	9 Harvard St.	111
*Lillian W. Snyder	59 Highland Ave.	198
Emelio Staffiero	417 Washington St.	40
C. Harry Swanson	12 Park Rd.	126
Laura B. Tolman	607 Washington St.	131
*Frederick W. Trombly	18 Brookside Ave.	141
Donald R. Waugh	15 Governors Ave.	130
John F. Webber	45 Brookside Ave.	119
*T. Price Wilson	6 Wilson St.	209
*Arthur L. Winn	15 Fairmount St.	229
Robert J. Winton	150 Forest St.	124
*Lorence M. Woodside	30 Lebanon St.	201
*Charles A. Wooley	5 Fells Rd.	174
Blanks		8491
Total		17,754

(*Elected Town Meeting Members)

Precinct 1

TOWN MEETING MEMBERS

Three (3) Year Term—Term Expires 1932

James Hinds	170 Forest St.
Harry W. Dotten	14 Reservoir St.
Ralph W. Hatch	12 Fairmount St.
Parker Holbrook	6 Hancock St.
Anna W. Lochman	16 Kenwin Rd.
Wade L. Grindle	31 Lincoln St.
Herbert B. Seller	8 Clematis St.
Robert E. Fay	36 Park Ave.
Arthur L. Winn	15 Fairmount St.
George W. Franklin	7 Fairmount St.
H. Earl Richardson	23 Kenwin Rd.

Two (2) Year Term—Term Expires 1931

T. Price Wilson	6 Wilson St.
Lorence M. Woodside	30 Lebanon St.
George J. Barbaro	410 Washington St.
Lillian W. Snyder	59 Highland Ave.
John Carruthers	11 Orient St.
William R. Baker	181 Forest St.
Harry C. Goodwin	5 Orient St.
Walter J. Henry	112 Highland Ave.
Charles A. Woolley	5 Fells Rd.
Frederick C. Macdonald	15 Kenwin Rd.
Anna V. Cullen	28 Stone Ave.

One (1) Year Term—Term Expires 1930

Edward S. Larned	149 Highland Ave.
Robert E. Harding	6 Fells Rd.
Walter H. Balcke	12 Wilson St.
Louis G. Rondina	121 Highland Ave.
Helen M. Jordan	118 Highland Ave.
J. Sewall Small	24 Park Rd.
Margaret M. Copeland	17 Clematis St.
Patrick H. Craughwell	31 Swanton St.
Harold P. Bostwick	19 Appalachian Rd.
Mary A. Smith	38 Park Ave.
Frederick W. Trombly	18 Brookside Ave.

Precinct 2

TOWN MEETING MEMBERS		Votes
*Francis A. Barrett	19 Stevens St.	299
*George S. F. Bartlett	16 Mason St.	313
*James W. Blackham	6 Myrtle St.	331
*Margaret S. Blaisdell	30 Stevens St.	262
*Robert B. Bolling	13 Nelson St.	240
*George E. Byford	195 Highland Ave.	236
*Alice E. Carr	270 Highland Ave.	270
*T. Parker Clarke	123 Mt. Vernon St.	323
*Fred D. Clement	206 Washington St.	301
*Maurice Dinneen	207 Highland Ave.	307
*Joseph M. Donahue	211 Highland Ave.	328
*Charles A. Farrar	12 Myrtle St.	278
Helen I. Fessenden	183 M. V. Parkway	212
*Frances G. Fitzgerald	165 Washington St.	285
*Arthur W. Hale	10 Mason St.	277
*Daniel W. Hawes	7 Stevens St.	297
*Frank W. Howard	132 Washington St.	252
Robert A. LeComte	145 Washington St.	162
*Arthur R. Keehn	23 Hancock St.	243
*Charles E. Kendall	28 Washington St.	303
*Henry J. Maguire	30 Westley St.	246
*Sewall E. Newman	9 Cliff St.	263
*Walter L. Rice	236 M. V. Parkway	264
*Francis E. Rogers	13 Elm St.	252
*James W. Russell	1 Wolcott Rd.	302
*Lilla J. Ryan	5 Cliff St.	246
*Josef Sandberg	11 Wolcott Rd.	258
*John F. Sharon	17 Webster St.	273
*Francis E. Smith	1 Wolcott Ter.	281
Orinda D. Smith	235 M. V. Parkway	219
*Chandler W. Symmes	136 Washington St.	275
Whitfield L. Tuck	63 Washington St.	226
*Edward A. Tucker	220 Highland Ave.	271
*Elmer J. Twombly	17 Stevens St.	227
Doris von Vittinghoff	154 Mt. Vernon St.	218
*Robert F. Whitney	77 Walnut St.	308
*Frances R. Williams	234 Highland Ave.	250
*Frank W. Winn	3 Euclid Ave.	307
Blanks		6526
Total		16731

(*Elected Town Meeting Members)

Precinct 2
TOWN MEETING MEMBERS

Three (3) Year Term—Term Expires 1932

James W. Blackham	6 Myrtle St.
Joseph M. Donahue	211 Highland Ave.
T. Parker Clarke	123 Mt. Vernon St.
George S. F. Bartlett	16 Mason St.
Robert F. Whitney	77 Walnut St.
Maurice Dinneen	207 Highland Ave.
Frank W. Winn	3 Euclid Ave.
Charles E. Kendall	28 Washington St.
James W. Russell	1 Wolcott Rd.
Fred D. Clement	206 Washington St.
Francis A. Barrett	19 Stevens St.

Two (2) Year Term—Term Expires 1931

Daniel W. Hawes	7 Stevens St.
Frances G. Fitzgerald	165 Washington St.
Frances E. Smith	1 Wolcott Ter.
Charles A. Farrar	12 Myrtle St.
Arthur W. Hale	10 Mason St.
Chandler W. Symmes	136 Washington St.
John F. Sharon	17 Webster St.
Edward A. Tucker	220 Highland Ave.
Alice E. Carr	270 Highland Ave.
Walter L. Rice	236 M. V. Parkway
Sewall E. Newman	9 Cliff St.

One (1) Year Term—Term Expires 1930

Margaret S. Blaisdell	30 Stevens St.
Josef Sandberg	11 Wolcott Rd.
Frank W. Howard	132 Washington St.
Francis E. Rogers	13 Elm St.
Frances R. Williams	234 Highland Ave.
Henry J. Maguire	30 Westley St.
Lilla J. Ryan	5 Cliff St.
Arthur R. Keehn	23 Hancock St.
Robert B. Bolling	13 Nelson St.
George E. Byford	195 Highland Ave.
Elmer J. Twombly	17 Stevens St.

Precinct 3
TOWN MEETING MEMBERS

		Votes
*James S. Allen	333 Highland Ave.	286
*Sarah J. Apsey	19 Symmes Rd.	220
*Inez K. Blaisdell	18 Brooks St.	225
*J. Waldo Bond	316 Highland Ave.	241
*Carlisle W. Burton	12 Chestnut St.	228
Charles R. Carter	13 Madison Ave.	156
*Burton W. Cary	13 Fenwick Rd.	203
William E. Cobb	10 Lloyd St.	145
*George C. Coit	19 Hillside Ave.	233
*Albert K. Comins	407 Highland Ave.	227
*George B. Cumings	25 Mystic Ave.	197

Alfred N. Denley	29 Maxwell Rd.	144
*Elizabeth R. Dennett	7 Washington St.	269
*Martha B. Drisko	29 Lloyd St.	195
Edmund L. Dunn	15 Maxwell Rd.	92
*Charles F. Dutch	9 Herrick St.	273
*James F. Dwinell	11 Prospect St.	276
*Marshall J. England	1 Ledgewood Rd.	238
*Louis E. Goddu	6 Goddu Ave.	211
Earle B. Goldsmith	18 Symmes Rd.	134
*Helen A. Hall	8 Summit Ave.	234
*Arthur S. Harris	2 Hillside Ave.	238
Donald Heath	8 Everell Rd.	177
Edna M. Hickey	12 Edgehill Rd.	114
*Alfred H. Hildreth	371 Highland Ave.	273
*Harriet C. Hildreth	248 Main St.	242
*Frederick M. Ives	305 Highland Ave.	273
*Edward H. Kenerson	14 Brooks St.	250
Mary F. Laraway	310 Main St.	83
Conral S. Larson	4 Maxwell Rd.	71
James R. Livingstone	8 Sanborn St.	182
*Charles R. Main	31 Prospect St.	290
Charles E. Marsters	15 Madison Ave. West	119
*Martha S. Mason	8 Grove St.	187
Francis R. Mullin	336 Main St.	103
*Gertrude S. Nash	10 Lawson Rd.	227
Charles F. Newell	426 Main St.	179
Mabel G. Nichols	29 Crescent Rd.	169
*Richard Parkhurst	30 Grove St.	315
James H. Penaligan	16 Maxwell Rd.	128
*Kenneth P. Pond	10 Prospect St.	235
*John H. Powers	16 Mt. Pleasant St.	186
*Denton W. Randall	19 Everell Rd.	185
*George Hale Reed	8 Ridgefield Rd.	310
*Harris M. Richmond	7 Grove St.	240
Stella R. Robbins	12 Grove St.	154
*Harry C. Sanborn	8 Black Horse Ter.	268
*Richard W. Sheehy	21 Washington St.	204
Clara M. Snyder	7 Manchester Rd.	154
Edith J. Swett	14 Hillside Ave.	130
*Samuel S. Symmes	7 Sanborn St.	281
Bertha G. Thompson	384 Main St.	134
Wayne B. Thompson	3 Crescent Rd.	174
George W. Tilley	5 Lloyd St.	114
Blanks		3605
Total		14421

(*Elected Town Meeting Members)

Precinct 3

TOWN MEETING MEMBERS

Three (3) Year Term—Term Expires 1932

Richard Parkhurst	30 Grove St.
George Hale Reed	8 Ridgefield Rd.
Charles R. Main	31 Prospect St.
James S. Allen	333 Highland Ave.

Samuel S. Symmes	7 Sanborn St.
James F. Dwinell	11 Prospect St.
Charles F. Dutch	9 Herrick St.
Alfred H. Hildreth	371 Highland Ave.
Frederick M. Ives	305 Highland Ave.
Elizabeth R. Dennett	7 Washington St.
Harry C. Sanborn	8 Black Horse Ter.

Two (2) Year Term—Term Expires 1931

Edward H. Kenerson	14 Brooks St.
Harriet C. Hildreth	248 Main St.
J. Waldo Bond	316 Highland Ave.
Harris M. Richmond	7 Grove St.
Marshall J. England	1 Ledgewood Rd.
Arthur S. Harris	2 Hillside Ave.
Kenneth P. Pond	10 Prospect St.
Helen A. Hall	8 Summit Ave.
George C. Coit	19 Hillside Ave.
Carlisle W. Burton	12 Chestnut St.

One (1) Year Term—Term Expires 1930

Inez K. Blaisdell	18 Brooks St.
Sarah J. Apsey	19 Symmes Rd.
Louis E. Goddu	6 Goddu Ave.
Richard W. Sheehy	21 Washington St.
Burton W. Cary	13 Fenwick Rd.
George B. Cumings	25 Mystic Ave.
Martha B. Drisko	28 Lloyd St.
Martha S. Mason	8 Grove St.
John N. Powers	16 Mt. Pleasant St.
Denton W. Randall	19 Everell Rd.

Term to be Determined—(Tied for 22nd place between 2 and 1 year)

Albert K. Comins	407 Highland Ave.
Gertrude S. Nash	10 Lawson Rd.

Precinct 4

TOWN MEETING MEMBERS

		Votes
*Frederic C. Alexander	5 Lakeview Rd.	245
Arthur H. Anderson	87 Dunster Lane	124
*Robert W. Armstrong	37 Wedgemere Ave.	259
*Holbrook E. Ayer	53 Oxford St.	209
*Erastus B. Badger	30 Wedgemere Ave.	230
*Joseph L. S. Barton	58 Swan Rd.	246
*Edward W. Berry	5 Stratford Rd.	197
*Lafayette R. Chamberlin	51 Wedgemere Ave.	239
*James N. Clark	58 Bacon St.	187
*Preston S. Cotten	41 Oxford St.	205
*Joseph A. Dolben	15 Lakeview Rd.	213
*William D. Eaton	3 Foxcroft Rd.	252
Anna M. Edlefson	36 Cabot St.	153
Charles J. Emerson	47 Oxford St.	166
*George W. Fitch	14 Oxford St.	264
Mabel N. Gage	2 Ravenscroft Rd.	160

*Robert F. Guild	24 Cabot St.	250
*H. Wadsworth Hight	5 Swan Rd.	252
*A. Natalie Jewett	16 Calumet Rd.	196
*Arthur A. Kidder	29 Everett Ave.	272
*William A. Kneeland	15 Oxford St.	241
*Charles I. Lampee	9 Foxcroft Rd.	213
*Charles A. Lane	37 Glen Rd.	245
*Laurence M. Lombard	92 Church St.	220
*Marion I. S. Lowell	4 Lakeview Rd.	189
Henry E. Lowther	15 Ridge St.	71
Mary A. Lyons	5 Everett Ave.	115
*Geoffrey C. Neiley	63 Yale St.	235
*P. Stewart Newton	24 Wedgemere Ave.	191
*James Nowell	16 Stratford Rd.	256
*William S. Parker	11 Yale St.	245
*Edwin R. Rooney	53 Yale St.	175
*Roland H. Sherman	14 Everett Ave.	232
Carl J. Sittinger	25 Lakeview Rd.	122
*Frederic S. Snyder	McCall Rd.	250
*Arthur D. Speedie	33 Oxford St.	212
A. Beatrice Thompson	15 Ridge St.	117
*Clarence P. Whorf	10 Cabot St.	224
Jesse S. Wilson	22 Lakeview Rd.	113
*Carl F. Woods	16 Cabot St.	232
*Dorothy B. Worthen	46 Glen Rd.	221
*Maurice C. Tompkins	2 Cabot St.	233
Blanks		2582
Total		11253

(*Elected Town Meeting Members)

Precinct 4

TOWN MEETING MEMBERS

Three (3) Year Term—Term Expires 1932

Arthur A. Kidder	29 Everett Ave.
George W. Fitch	14 Oxford St.
Robert W. Armstrong	37 Wedgemere Ave.
James Nowell	16 Stratford Rd.
William D. Eaton	3 Foxcroft Rd.
H. Wadsworth Hight	3 Swan Rd.
Robert F. Guild	24 Cabot St.
Frederic S. Snyder	McCall Rd.
Joseph L. S. Barton	58 Swan Rd.

Two (2) Year Term—Term Expires 1931

William A. Kneeland	15 Oxford St.
Lafayette R. Chamberlin	51 Wedgemere Ave.
Geoffrey C. Neiley	63 Yale St.
Maurice C. Tompkins	2 Cabot St.
Roland H. Sherman	14 Everett Ave.
Carl F. Woods	16 Cabot St.
Erastus B. Badger	30 Wedgemere Ave.
Clarence P. Whorf	10 Cabot St.
Dorothy B. Worthen	46 Glen Rd.
Laurence M. Lombard	92 Church St.

One (1) Year Term—Term Expires 1930

Joseph A. Dolben	15 Lakeview Rd.
Charles I. Lampee	9 Foxcroft Rd.
Arthur D. Speedie	33 Oxford St.
Holbrook E. Ayer	53 Oxford St.
Preston S. Cotten	41 Oxford St.
Edward W. Berry	5 Stratford Rd.
A. Natalie Jewett	16 Calumet Rd.
P. Stewart Newton	24 Wedgemere Ave.
Marion I. S. Lowell	4 Lakeview Rd.
James N. Clark	58 Bacon St.
Edwin R. Rooney	53 Yale St.

Term to be Determined—(Tied for 10-11-12 place between 3 and 2 year)

Frederic C. Alexander	5 Lakeview Rd.
Charles A. Lane	37 Glen Rd.
William S. Packer	11 Yale St.

Precinct 5

TOWN MEETING MEMBERS

		Votes
*Josephine D. Abbott	Ravine Rd.	236
*George F. Arnold	7 Dix Ter.	286
*Walter N. Barstow	4 Pond St.	219
*Ethlyn B. Brown	16 Rangeley Rd.	234
*George M. Bryne	4 Copley St.	257
*Elliott F. Cameron	50 Church St.	222
*Willard T. Carleton	52 Church St.	264
*Francis O. P. Carlson	2 Wedge Pond Rd.	221
*Dunbar F. Carpenter	Ravine Rd.	243
*Mary W. Carpenter	16 Norwood St.	247
*Frank E. Crawford	7 Wildwood St.	273
*Allan R. Cunningham	76 Church St.	256
*Ernest R. Eustis	85 Church St.	278
*Caroline S. Fitts	9 Grassmere Ave.	235
*Harold S. Fuller	56 Fletcher St.	258
*William H. Gilpatric	27 Cabot St.	270
*Loring P. Gleason	18 Rangeley Rd.	258
*Grace M. Hamilton	4 Wedge Pond Rd.	243
*Ralph W. E. Hopper	3 Wildwood St.	264
*Daniel C. Linscott	20 Central St.	236
*Edward S. Mansfield	15 Cabot St.	245
*Alfred H. Marchant	6 Rangeley Rd.	257
*Robert B. Metcalf	10 Wildwood St.	267
*Lester A. Pratt	13 Wildwood St.	242
Thomas Quigley, Jr.	18 Lake St.	207
*Edgar J. Rich	11 Pine St.	263
*Frank E. Rowe	30 Vine St.	247
Fred H. Scholl	51 Vine St.	211
*Carl F. A. Siedhof	9 Harrison St.	225
*Alice C. Smalley	8 Norwood St.	259
*Henry K. Spencer	5 Pine St.	244
*John Hart Taylor	7 Warren St.	251

*George S. Tompkins	10 Glengarry	247
*W. Allen Wilde	28 Fletcher St.	253
*George E. Willey	47 Wildwood St.	259
George H. Hall	58 Vine St.	1
Blanks		3424
Total		12111

(*Elected Town Meeting Members)

Precinct 5

TOWN MEETING MEMBERS

Three (3) Year Term—Term Expires 1932

George F. Arnold	7 Dix Ter.
Ernest R. Eustis	85 Church St.
Frank E. Crawford	7 Wildwood St.
William H. Gilpatric	27 Cabot St.
Robert B. Metcalf	10 Wildwood St.
Willard T. Carleton	52 Church St.
Ralph W. E. Hopper	3 Wildwood St.
Edgar J. Rich	11 Pine St.
Alice C. Smalley	8 Norwood St.
George E. Willey	47 Wildwood St.

Two (2) Year Term—Term Expires 1931

George M. Bryne	4 Copley St.
Alfred H. Marchant	6 Rangeley Rd.
Allan R. Cunningham	76 Church St.
W. Allan Wilde	28 Fletcher St.
John Hart Taylor	7 Warren St.
Mary W. Carpenter	16 Norwood St.
Frank E. Rowe	30 Vine St.
George S. Tompkins	10 Glengarry
Edward S. Mansfield	15 Cabot St.
Henry K. Spencer	5 Pine St.

One (1) Year Term—Term Expires 1930

Ethlyn B. Brown	16 Rangeley Rd.
Dunbar F. Carpenter	Ravine Rd.
Grace M. Hamilton	4 Wedge Pond Rd.
Lester A. Pratt	13 Wildwood St.
Josephine D. Abbott	Ravine Rd.
Daniel C. Linscott	20 Central St.
Caroline S. Fitts	9 Grassmere Ave.
Carl F. A. Siedhof	9 Harrison St.
Elliott F. Cameron	50 Church St.
Francis O. P. Carlson	2 Wedge Pond Rd.
Walter H. Barstow	4 Pond St.

Term to be Determined (Tied for 11th place between 3 and 2 years)

Harold S. Fuller	56 Fletcher St.
Loring P. Gleason	18 Rangeley Rd.

Precinct 6

TOWN MEETING MEMBERS		Votes
*William T. Bond	8 Clark St.	275
*James J. Callahan	741 Main St.	321
*John F. Cassidy	22 Water St.	318
*Frances T. Conlon	54 Canal St.	334
*Peter J. Coss	30 Salem St.	260
*Daniel J. Daly	20 River St.	250
Charles H. Davis	88 Hemingway St.	166
*Edward J. Dineen	87 Sheridan Cir.	324
*Francis Dolan	22 Border St.	274
*John F. Donaghey	15 Water St.	330
*Timothy J. Donovan	30 Wendell St.	232
*Clarence N. Eddy	7 Holton St.	200
Raymond F. Fenton	160 Swanton St.	171
*Henry Ferullo	3 Royal St.	205
John H. Fields	79 Cross St.	85
*John F. Foley	2 Carter St.	214
*Patrick T. Foley	780 Main St.	246
*Charles H. Gallagher	15 Canal St.	336
*Luke P. Glendon	17 Lake St.	324
*Frank A. Goodhue	48 Cross St.	252
*Walter F. Gurney	76 Hemingway St.	275
Timothy Henry Haley	16 Water St.	189
*John Halligan	26 Tremont St.	201
*Leroy J. Higgins	77 Cross St.	209
*Arthur E. Kendrick	11 Holton St.	226
*Jennie King	891 Main St.	264
*George W. Kitchen	942 Main St.	338
Alphonse Lambiase	12 Tremont St.	122
Emidio Luongo	26 Sherard Ct.	50
Archibald J. MacDonald	986 Main St.	158
Jean MacLellan	59 Cross St.	102
*James P. Maguire	18 Water St.	308
*John McCarron	35 White St.	231
*Elizabeth C. McDonald	10 Hill St.	291
Winslow D. McElhiney	32 Baldwin St.	130
Margaret McGonigle	104 Cross St.	186
James J. Moran	969 Main St.	170
Bridget A. Murray	23 Salem St.	194
*James H. Noonan	27 Sheridan Cir.	300
Frank S. Noyes	1 Watson Pl.	110
*Katherine F. O'Connor	48 White St.	216
*Nora O'Melia	16 Loring Ave.	235
James L. Power	149 Swanton St.	189
*Daniel J. Reardon	22 Arthur St.	233
Katherine Rowen	29 Richardson St.	173
*Joseph A. Scott	86 Loring Ave.	228
William J. Stevenson	32 Hemingway St.	195
*Michael J. Sullivan	26 Canal St.	235
Henry J. Swymer	19 Richardson St.	194
*Frank B. Welch, Jr.	783 Main St.	
*Frank P. Zaffina	14 Hill St.	273
Blanks		10242
Total		21846

(*Elected Town Meeting Members)

Precinct 6
TOWN MEETING MEMBERS

Three (3) Year Term—Term Expires 1932

George W. Kitchen	942 Main St.
Charles H. Gallagher	15 Canal St.
Frances T. Conlon	54 Canal St.
John F. Donaghey	15 Water St.
Edward J. Dineen	87 Sheridan Cir.
Luke P. Glendon	17 Lake St.
James J. Callahan	741 Main St.
John F. Cassidy	22 Water St.
James P. Maguire	18 Water St.
James H. Noonan	27 Sheridan Cir.
Elizabeth C. McDonald	10 Hill St.

Two (2) Year Term—Term Expires 1931

William T. Bond	8 Clark St.
Walter F. Gurney	76 Hemingway St.
Francis Dolan	22 Border St.
Frank P. Zaffina	14 Hill St.
Jennie King	891 Main St.
Frank B. Welch, Jr.	783 Main St.
Peter J. Coss	30 Salem St.
Frank A. Goodhue	48 Cross St.
Daniel J. Daly	20 River St.
Patrick T. Foley	780 Main St.

One (1) Year Term—Term Expires 1930

Daniel J. Reardon	22 Arthur St.
Timothy J. Donovan	30 Wendell St.
John McCarron	35 White St.
Joseph A. Scott	86 Loring Ave.
Arthur E. Kendrick	11 Holton St.
Katherine F. O'Connor	48 White St.
John F. Foley	2 Carter St.
Leroy J. Higgins	77 Cross St.
Henry Ferullo	3 Royal St.
John Haligan	26 Tremont St.

Term to be Determined (Tied for 22nd place between 2 and 1 year)

Nora O'Melia	16 Loring Ave.
Michael J. Sullivan	26 Canal St.

SPOILED BALLOTS RETURNED

Precinct	1	2	3	4	5	6	Total
Spoiled Ballots Returned	0	0	2	0	3	1	6

All Ballots used and unused, tally sheets, total vote sheets, Precinct Records of Election and all other records pertaining to

the election, properly signed and sealed, were delivered to the Town Clerk to be preserved by her during the time required by law.

A true record of the election.

Attest:

MABEL W. STINSON
Town Clerk

OATH OF OFFICE TO TOWN OFFICERS

The following Town Officers appeared before the Town Clerk and were duly sworn to the faithful performance of their duties:

March 5, 1929	Walter H. Dotten	Selectman
March 6, 1929	Edward F. Maguire	Constable
	Arthur S. Harris	School Committee
	Georgia Y. Farnsworth	School Committee
March 7, 1929	William L. Parsons	Planning Board
March 8, 1929	William R. McIntosh	Constable
March 11, 1929	Harry W. Stevens	Selectman
	Vincent P. Clarke	Selectman
	Joseph W. Worthen	Selectman

RECOUNT OF BALLOTS FOR TOWN MEETING MEMBERS OF PRECINCT 1 IN THE TOWN OF WINCHESTER, MASS.

A Recount of all Ballots cast in Precinct 1 at the Town Election on March 4, 1929 for Town Meeting Members in said Precinct 1 of the Town of Winchester, Mass., was held by the Registrars of Voters on March 9, 1929 in compliance with a Petition duly filed with the Town Clerk.

As a result of said Recount, the following certificate was filed by the Registrars of Voters with the Town Clerk:

Winchester, Mass., March 9, 1929

We hereby certify that, in compliance with a Petition filed with the Town Clerk, a Recount of all Ballots cast in Precinct 1 at the Town Election held on March 4, 1929 for Town Meeting

Members in said Precinct 1 in the Town of Winchester, Mass., was held by the Registrars of Voters on March 9, 1929, and the result was determined as follows:

	Votes
William R. Baker	193
Walter H. Balcke	154
George J. Barbaro	201
Harold P. Bostwick	143
John Carruthers	196
Margaret M. Copeland	146
Patrick H. Craughwell	144
Anna V. Cullen	173
George A. Daley	109
Harry W. Dotten	276
Sewell N. Dunton	125
Robert E. Fay	242
Martin J. Foley	98
George W. Franklin	213
Carmino Frongillo	97
Joseph A. Gagliormella	49
Harry C. Goodwin	185
Aaron A. Grant	83
Wade L. Grindle	244
Lester E. Hanny	54
Robert E. Harding	163
Ralph W. Hatch	281
Walter J. Henry	178
James Hinds	278
Parker Holbrook	264
J. Frank Holland	94
George Jackson	129
Helen M. Jordan	152
William H. Keeler	88
Edward S. Larned	165
Anna W. Lochman	261
Henry M. Longfield	78
Frederick C. Macdonald	170
Joseph Marrone	91
James H. McCarty	76

Sigfrid W. Olson	73
Garald K. Richardson	135
H. Earl Richardson	215
Persis A. Richardson	131
Albert C. Robinson	104
Louis G. Rondina	157
John R. Russell	136
Everett Scammon	118
Herbert B. Seller	248
Josephine Shepard	105
J. Sewall Small	153
Mary A. Smith	146
William H. Smith	109
Lillian W. Snyder	199
Emelio Staffiero	32
C. Harry Swanson	131
Laura B. Tolman	133
Frederick W. Trombly	136
Donald R. Waugh	132
John F. Webber	116
T. Price Wilson	216
Arthur L. Winn	236
Robert J. Winton	128
Lorence M. Woodside	205
Charles A. Woolley	178
Blanks	8489
Total	17,754

GEORGE J. BARBARO
BERNARD F. MATHEWS
HOWARD S. COSGROVE
MABEL W. STINSON
Registrars of Voters

Town of Winchester, Mass.,
Town Clerk's Office,
Received and Filed
March 9, 1929
7h. 20 m., P. M.
Mabel W. Stinson,
Town Clerk

As a result of Recount of Ballots for Town Meeting Members in Precinct 1 of the Town of Winchester, Mass., the following changes appear:

T. Price Wilson is elected for the Three (3) Year Term

George W. Franklin is elected for the Two (2) Year Term

Frederick W. Trombly held 33d place and is now tied with John R. Russell, each receiving 136 votes, thus making a vacancy in the Town Meeting Members, according to the ruling of the Town Counsel, Addison R. Pike.

These matters will be determined by the Town Meeting Members of Precinct 1.

MABEL W. STINSON, *Town Clerk*

RECOUNT OF BALLOTS FOR TOWN MEETING MEMBERS OF PRECINCT 2 IN THE TOWN OF WINCHESTER, MASS.

A Recount of all Ballots cast in Precinct 2 at the Town Election on March 4, 1929, for Town Meeting Members in said Precinct 2 of the Town of Winchester, Mass. was held by the Registrars of Voters on March 11, 1929 in compliance with a Petition duly filed with the Town Clerk.

Winchester, Mass., March 11, 1929

As a result of said Recount, the following certificate was filed by the Registrars of Voters with the Town Clerk:

We hereby certify that, in compliance with a Petition filed with the Town Clerk, a Recount of all Ballots cast in Precinct 2 at the Town Election held on March 4, 1929 for Town Meeting Members in said Precinct 2 in the Town of Winchester, Mass. was held by the Registrars of Voters on March 11, 1929, and the result was determined as follows:

	Votes
Francis A. Barrett	297
George S. F. Bartlett	312
James W. Blackham	328
Margaret S. Blaisdell	261
Robert B. Bolling	239
George E. Byford	234
Alice E. Carr	269

T. Parker Clarke	324
Fred D. Clement	300
Maurice Dinneen	307
Joseph M. Donahue	322
Charles A. Farrar	276
Helen I. Fessenden	209
Frances G. Fitzgerald	284
Arthur W. Hale	275
Daniel W. Hawes	297
Frank W. Howard	251
Robert A. LeComte	158
Arthur R. Keehn	240
Charles E. Kendall	305
Henry J. Maguire	244
Sewall E. Newman	262
Walter L. Rice	263
Francis E. Rogers	249
James W. Russell	302
Lilla J. Ryan	243
Josef Sandberg	258
John F. Sharon	275
Francis E. Smith	282
Orinda D. Smith	217
Chandler W. Symmes	271
Whitfield L. Tuck	221
Edward A. Tucker	271
Elmer J. Twombly	226
Doris von Vittinghoff	215
Robert F. Whitney	309
Frances R. Williams	260
Frank W. Winn	304
Blanks	6571
Total	16,731

GEORGE J. BARBARO
BERNARD F. MATHEWS
HOWARD S. COSGROVE
MABEL W. STINSON
Registrars of Voters

Town of Winchester, Mass.,
Town Clerk's Office,
Received and Filed
March 11, 1929
10h. 35m., P. M.
Mabel W. Stinson,
Town Clerk

As a result of Recount of Ballots for Town Meeting Members in Precinct 2 of the Town of Winchester, Mass., the following changes appear:

Francis A. Barrett held 11th place and a Three (3) Year Term and is now tied with Daniel W. Hawes for the same place, as each one received 297 votes.

This matter will be determined by the Town Meeting Members of Precinct 2.

Attest:
MABEL W. STINSON
Town Clerk

ANNUAL REPRESENTATIVE TOWN MEETING

March 13, 1929

Pursuant to the Warrant of the Selectmen served according to law upon the inhabitants of the Town of Winchester by William R. McIntosh, Constable of said Town, notices having been sent by mail by the Town Clerk seven days before the day of the meeting of the Town Meeting Members elected and qualified to act in Town Meetings in Winchester, the Town Meeting Members met in the Town Hall in said Town on Wednesday, March 13, 1929 at 7.45 o'clock in the evening.

Lists of the duly qualified Town Meeting Members were used at the entrance of the meeting place and were in charge of Alfred E. Sweet and Dwight D. Elliott, Election Officers, who were duly sworn. The List contained the names of two hundred and twenty-eight Town Meeting Members qualified to participate and voted in Town Meetings in Winchester.

The Check List filed with the Town Clerk at the close of the Meeting showed that two hundred and seven members attended the meeting.

The meeting was called to order at 7.55 o'clock P. M. by the Moderator, George B. Hayward.

Copies of the Warrant having been mailed to each of the Town Meeting Members, the Moderator read only the Call of the Meeting and the Constable's Return of the Warrant, the meeting voting to dispense with the reading of the remainder of the Warrant.

Mr. George B. Hayward was sworn in as Moderator by the Town Clerk, Mabel W. Stinson.

The following persons were sworn in by the Moderator to the following positions:

Nellie M. Sullivan	Board of Public Welfare
Ernest R. Eustis	Cemetery Commissioner
Nathaniel M. Nichols	Collector of Taxes
Michael J. Foley	Constable
George T. Davidson	Park Commissioner
Harrie Y. Nutter	Town Treasurer
Samuel S. Symmes	Tree Warden
Francis E. Smith	Trustee of Town Library
Charles E. Kendall	Water and Sewer Board

The Assessors' Oath of Office was administered by the Moderator to Frank H. Enman.

The Moderator explained the new form of Representative Town Meeting in connection with the Special Act and ruled, as a matter of law, that the rules of procedure which have heretofore governed the Town Meetings and are a part of the By-Laws of the Town of Winchester shall be applicable of this meeting in relation to the putting of motions and speaking thereon.

Voted, That we now take up Article 30.

Article 30. To see if the meeting will adopt any rule or rules for the conduct of the meeting and determine the conditions subject to which any voter of the town, who is not a town meeting member, may speak at any town meeting.

Voted, That any citizen not a Town Meeting Member shall speak from his position in the hall unless, by special vote of the

Town Meeting Members, he is invited to speak from the platform.

Article 1. To hear and act upon the reports of the Town Officers and the Finance Committee.

Voted, That the reports of the Town Officers, and the report of the Finance Committee, as printed, be received and placed on file.

Article 2. To raise money by taxation to meet the payment of town bonds and notes becoming due in the current financial year.

Voted, That the sum of sixty-five thoushand three hundred and seventy-two dollars and twenty cents ($65,372.20) be appropriated to pay bonds and notes of the Town becoming due in the year nineteen hundred and twenty-nine, and that said amount be raised by transferring the same from Excess and Deficiency Account.

Article 3. To raise and appropriate money to defray certain expenses of the Town incurred in the year 1928 for conveying pupils to and from the public schools and other expenses incident to the support of the public schools; for legal services and other expenses of the legal department; for workmen's compensation insurance premiums, determined and charged to final audit of pay roll; and "to meet departmental overdrafts made and authorized by the selectmen in the year 1928 under the provisions of section 31 of chapter 44 of the General Laws."

Voted, That there be appropriated to meet certain expenses of the town incurred in the year 1928, the sumof eight hundred seventy-one dollars and ninety-five cents ($871.95) for conveying pupils to and from the public schools and other expenses incident to the support of the public schools; the sum of eight hundred and five dollars ($805) for legal services and other expenses of the legal Department and the sum of three thousand one hundred sixty-five dollars and forty-five cents ($3,165.45) for Workmen's Compensation insurance premiums determined and charged on the final audit of the pay roll.

Voted, That the sum of five hundred forty-seven dollars and thirty-five cents ($547.35) be appropriated to meet the overdraft of three hundred fifteen dollars and eighty cents ($315.80) upon the Contagious Disease Account and the overdraft of two hundred thirty-one dollars and fifty-five cents ($231.55) upon

the Department of Public Welfare Account made, and authorized by the Selectmen, in the year 1928 pursuant to the provisions of Section 31 of Chapter 44 of the General Laws.

Voted, That when we adjourn adjournment be to Monday, March 18, 1929, at 7.45 P.M.

Article 4. To raise and appropriate money to defray the expenses of the Town for the surrent financial year, and especially for any of the following purposes, and determine in what manner the same shall be raised and through whom it shall be expended.

Accounting Department
American Legion Quarters
Assessors' Department
Board of Survey
Building Department
Cemetery Maintenance
Claim Account
Clerical Assistance
Collector of Taxes' Department
Committees
Contagious Diseases
County Aid to Agriculture
Election and Registration
Engineering Department
Fire Department
Gypsy and Brown Tail Moths and Insect Pests
Health Department
Highways and Bridges
Independence Day
Inspector of Animals' Department
Insurance (Premiums and reserve for contingent liability under existing and future mutual policies)
Interest
Legal Department
Library
Memorial Day
Parks and Playgrounds
Pensions for Police Department
Pensions for Town Laborers
Planning Board
Police Department
Public Welfare Department
Reserve Fund
School Department
Sealer of Weights and Measures' Dept.
Selectmen's Department
Sewer Construction
Sewer Maintenance
Shade Trees
Snow and Ice
Soldiers' Relief
State and Military Aid
Street Beacons
Street Lights
Surface Drainage
Town Clerk's Department
Town Hall
Town Officers' and Employees' Expenses Outside the Commonwealth
Treasurer's Department
Unclassified Account
Water Construction
Water Maintenance
Workmen's Compensation Law Expenses

ACCOUNTING DEPARTMENT

Voted, That the sum of Two Thousand Two Hundred (2,200) Dollars be appropriated for expenses of the Town Accountant's Department, to be expended under the direction of the Town Accountant, of which sum eighteen hundred (1,800) dollars shall be for the salary of the Town Accountant for the twelve months ending December 31, nineteen hundred and twenty-nine.

AMERICAN LEGION QUARTERS

Voted, That the sum of Fourteen Hundred and Fifty (1,450) Dollars be appropriated, to be expended by the Selectmen for repairs to and maintenance of the building owned by the Town and occupied by Winchester Post No. 97 of the American Legion.

ASSESSORS' DEPARTMENT

Voted, That the sum of Seventy-three Hundred (7,300) Dollars be appropriated for the expenses of the Assessors' Department to be expended under the direction of the Board of Assessors, One Thousand (1000) Dollars of which shall be for the salary of the Chiarman, Eighteen Hundred (1800) Dollars shall be for the salaries of the other two Assessors, and Fifteen Hundred (1500) Dollars shall be for salary of the Clerk for the twelve months ending December 31, 1929.

BOARD OF SURVEY

Voted, That the sum of Fifty (50) Dollars be appropriated for carrying out the provisions of law relating to the Board of Survey, to be expended under the direction of the Selectmen.

BUILDING DEPARTMENT

Voted, That the sum of three thousand six hundred and fifty-nine dollars and seventy-five cents ($3,659.75) be appropriated for the expenses of the Building Department, including ninety-three dollars and seventy-five cents ($93.75) for salary of the present Inspector of Wires to April first, 1929, to be expended under the direction of the Selectmen, and that one thousand two hundred and seventy-five (1,275) dollars be set apart and the whole, or such part thereof as may be required, expended for the salary of the Inspector of Wires, to be appointed by the Selectmen, who shall in addition to performing the duties imposed by statute, have such other duties in connection with the Building Department as the Building Commissioner may assign to him.

CEMETERY MAINTENANCE

Voted, That the sum of Seven Thousand Five Hundred (7,500) Dollars be appropriated to be expended for the maintenance of Wildwood Cemetery.

CLAIM ACCOUNT

Voted, That the sum of One Thousand (1000) Dollars be appropriated for the settlement of claims against the Town, to be expended under the direction of the Selectmen.

CLERICAL ASSISTANCE

Voted, That the sum of Two Thousand Five Hundred Ninety (2590) Dollars be appropriated for Clerical Assistance, to be expended under the direction of the Selectmen, for the twelve months ending December 31, nineteen hundred and twenty-nine.

COLLECTOR OF TAXES' DEPARTMENT

Voted, That the sum of Five Thousand One Hundred Thirty-seven (5137) Dollars be appropriated to be expended by the Collector of Taxes, and that twenty-five hundred (2500) dollars thereof shall be for the salary of the Collector for the twelve months ending December 31, 1929, upon condition, however, that he shall pay into the town treasury all official fees received by him.

COMMITTEES

Voted, That the sum of Five Hundred (500) Dollars be appropriated for the necessary expenses of Committees, for which no other provision is made, to be expended under the direction of the Selectmen.

CONTAGIOUS DISEASES

Voted, That the sum of Three Thousand (3000) Dollars be appropriated for expenses to be incurred by the Board of Health during the current year, under the provisions of Chapter III of the General Laws and Acts in amendment thereof, in making the provisions required by law for persons infected with smallpox or other diseases dangerous to the public health, and in making provisions for the reception, care and treatment, by hospitals established in the vicinity of the Town, of persons who by misfortune or poverty require relief during temporary illness.

COUNTY AID TO AGRICULTURE

Voted, That the sum of Two Hundred (200) Dollars be appropriated to be expended by the Director of County Aid to Agriculture, in cooperation with the Middlesex County Trustees for County Aid to Agriculture, in the work of the Middlesex County Service, under the provisions of Sections 40 to 45, inclusive of Chapter 128 of General Laws.

ELECTION AND REGISTRATION

Voted, That the sum of Four Thousand Four Hundred Fifty-four Dollars and seventy-five cents ($4,454.75) be appropriated for Election and Registration expenses, to be expended under the direction of the Selectmen.

ENGINEERING DEPARTMENT

Voted, That the sum of Thirteen Thousand Nine Hundred Sixty-two (13,962) Dollars be appropriated for the expenses of the Engineering Department, to be expended under the direction of the Selectmen.

FIRE DEPARTMENT

Voted, That the sum of Forty-three Thousand Eight Hundred Forty-seven Dollars and eighty-five cents ($43,847.85) be appropriated for the maintenance of the Fire Department, to be expended under the direction of the Selectmen.

GYPSY AND BROWN TAIL MOTH

Voted, That the sum of Two Hundred Twenty-five (225) Dollars be appropriated for the salary of the Tree Warden for the nine months ending December 31, 1929, and that the sum of Fifty-two Hundred Seventy-five (5275) Dollars be appropriated for destroying and suppressing gypsy, browntail and leopard moths, tent caterpillars and elm beetles, to be expended under the direction of the local Moth Superintendent under and in compliance with the provisions of Chapter 132 of the General Laws and any Acts in amendment thereof and in addition thereto.

HEALTH DEPARTMENT

Voted, That the sum of Twenty-one Thousand Eight Hundred Thirty-eight Dollars and ninety-five cents ($21,838.95) be appropriated for the expenses of the Health Department, to be expended under the direction of the Board of Health.

HIGHWAYS AND BRIDGES

Voted, That the sum of Nineteen Thousand Five Hundred (19,500) Dollars be appropriated for construction and reconstruction of public ways; that the sum of Nineteen Thousand Five Hundred (19,500) Dollars be appropriated for construction of new sidewalks and reconstruction of existing sidewalks and that the sum of Sixty-five Thousand Three Hundred and Seventeen (65,317) Dollars be appropriated for the general expenses of the

Highway Department incident to the care and maintenance of ways and bridges, all to be expended under the direction of the Selectmen.

HIGHWAYS AND BRIDGES—OUTSIDE WORK

Voted, That the sum of One Thousand (1000) Dollars be appropriated, to be expended under the direction of the Selectmen, for work to be done by the Street Department upon private property for which the Town will be fully reimbursed during the current year.

Any person or corporation, except a public service corporation, making application for such work shall deposit with the Treasurer before the work is begun, the cost thereof, as estimated by the Selectmen; money so deposited shall be kept separate from the general funds of the Town until the actual cost of the work shall have been determined by the Selectmen, when the amount of such work shall be deducted therefrom and paid into the town treasury and the balance, if any, returned to the applicant.

INDEPENDENCE DAY

Voted, That the sum of Twelve Hundred (1200) Dollars be appropriated for the observance of Independence Day, to be expended under the direction of the Selectmen.

INSPECTOR OF ANIMALS' DEPARTMENT

Voted, That the sum of Three Hundred (300) Dollars be appropriated for the inspection of animals, to be expended under the direction of the Selectmen.

INSURANCE

Voted, That the Insurance Committee be and is hereby authorized and directed to cancel, as soon as may be after the final adjournment of this meeting, the current policy issued to the town to insure it against liability under the Workmen's Compensation Law.

Voted, That the sum of twelve thousand five hundred seventy-nine dollars and twenty-seven cents ($12,579.27) be appropriated, to be expended by the Insurance Committee, for insurance premiums in accordance with the vote of the annual town meeting in the year 1927 whereby said committee was established, and to meet the contingent liability under any policy or policies of a mutual insurance company.

Said committee is hereby authorized and empowered to procure policies of insurance in mutual insurance companies, provided that the contingent liability of the town under any such policy shall be limited therein to an amount equal to and in addition to the cash premium written in the policy.

INTEREST

Voted, That the sum of Forty Thousand Nine Hundred Eighty-five (40,985) Dollars, Twenty-three Thousand (23,000) Dollars thereof to be raised by taxation and Seventeen Thousand Nine Hundred Eighty-five (17,985) Dollars by transfer from Excess and Deficiency Account, be appropriated for the payment of interest, due in the year nineteen hundred twenty-nine on town loans.

LEGAL DEPARTMENT

Voted, That the sum of Four Thousand (4000) Dollars be appropriated for the expenses of the Legal Department, to be expended under the direction of the Selectmen.

LIBRARY

Voted, That the sum of Eight Thousand Nine Hundred (8900) Dollars be appropriated for the maintenance of the Public Library, to be expended under the direction of the Library Trustees. Said amount to include revenue from dog tax.

MEMORIAL DAY

Voted, That the sum of Eight Hundred Forty (840) Dollars be appropriated for the observance of Memorial Day, to be expended under the direction of Winchester Post, Number 97, American Legion.

PARKS AND PLAYGROUNDS

Voted, That the sum of Fourteen Thousand Six Hundred and Three (14,603) Dollars be appropriated for the improvement and maintenance of public parks, playgrounds and common and public plots, to be expended under the direction of the Park Commissioners.

PENSIONS FOR POLICE DEPARTMENT

Voted, That the sum of One Thousand Five Hundred Forty-six (1546) Dollars be appropriated for pensions for retired members of the Police Department, to be expended under the direction of the Selectmen.

PENSIONS FOR TOWN LABORERS

Voted, That the sum of Three Thousand Fifty-four Dollars and Sixty-two cents ($3,054.62) be appropriated for pensions for retired town laborers, to be expended under the direction of the Selectmen.

PLANNING BOARD

Voted, That the sum of Seventy-five (75) Dollars be appropriated for the expenses of the Planning Board, to be expended under the direction of the Planning Board.

POLICE DEPARTMENT

Voted, That the sum of Forty-five Thousand Five Hundred and Five Dollars ($45,505) be appropriated for maintenance of the Police Department, to be expended under the direction of the Selectmen.

PUBLIC WELFARE DEPARTMENT

Voted, That the sum of Seventeen Thousand Eight Hundred (17,800) Dollars be appropriated for relief, support, maintenance and employment of the poor, to be expended under the direction of the Board of Public Welfare.

RESERVE FUND

Voted, That the sum of Ten Thousand (10,000) Dollars be appropriated for a Reserve Fund under the provisions of Section 6 of Chapter 40 of the General Laws.

SCHOOL DEPARTMENT

Voted, That the sum of Two Hundred Fifty-two Thousand One Hundred Eighteen Dollars and eighty cents ($252,118.80) be appropriated for support of the public schools, and for conveying pupils to and from the public schools, to be expended under the direction of the School Committee. Said amount to include the revenue from Tuition of State Wards.

SEALER OF WEIGHTS AND MEASURES' DEPARTMENT

Voted, That the sum of Eight Hundred Forty-five (845) Dollars be appropriated for the expenses of the Sealer of Weights and Measures' Department, to be expended under the direction of

the Selectmen, and that Six Hundred Fifty (650) Dollars thereof shall be for the salary of the Sealer of Weights and Measures for the twelve months ending December 31, 1929, upon condition, however, that he shall pay into the Town Treasury all official fees received by him.

SELECTMEN'S DEPARTMENT

Voted, That the sum of Twenty-one Hundred and Eighty-five (2185) Dollars be appropriated, to be expended by the Selectmen for the Selectmen's Department.

SEWER CONSTRUCTION

Voted, That the sum of Twelve Thousand Fifty-five Dollars and Sixty-seven cents ($12,055.67) be appropriated, to be expended under the direction of the Water and Sewer Board, on account of salary of the Assistant Superintendent of Sewers and clerical assistance and for house connections and other work incidental to the extension of the sewerage system.

Voted, That further consideration of the appropriation of money for Sewer Construction be deferred and taken up in connection with Article 58.

SEWER MAINTENANCE

Voted, That the sum of Eight Thousand Six Hundred and Fifty Dollars and Fifty-three cents ($8650.53) be appropriated, for maintenance of the sewerage system, to be expended under the direction of the Water and Sewer Board.

SHADE TREES

Voted, That the sum of One Thousand Eight Hundred (1800) Dollars is appropriated to be expended by the Tree Warden, for planting shade trees, in accordance with the provisions of Chapter 87 of the General Laws, and for the care and preservation of the same.

SNOW AND ICE

Voted, That the sum of Eighteen Thousand (18,000) Dollars be appropriated for the removal of snow and ice, to be expended under the direction of the Selectmen.

SOLDIERS' RELIEF

Voted, That the sum of Fifteen Hundred (1500) Dollars be appropriated to be expended by the Selectmen, for necessary aid to Soldiers and Sailors and their families.

STATE AND MILITARY AID

Voted, That the sum of Seven Hundred (700) Dollars be appropriated, to be expended under the direction of the Selectmen, for State and Military Aid, in accordance with the provisions of Chapter 115 of the General Laws and any Acts in amendment thereof.

STREET BEACONS

Voted, That the sum of Six Hundred (600) Dollars be appropriated, to be expended under the direction of the Selectmen, for the installation and maintenance of traffic signals and beacons and for lighting the same.

Voted, That we now take up Article 5.

Article 5. To see if the Town will authorize the Treasurer, under the direction of the Selectmen, to borrow money from time to time in anticipation of revenue of the financial year beginning January 1, 1929 and to issue a note or notes of the Town therefor.

Voted, That the Town Treasurer, under the direction of the Selectmen, be and hereby is authorized to borrow money from time to time in anticipation of the revenue of the financial year beginning January 1, 1929, and to issue a note or notes of the Town

therefor, payable within one (1) year; any debt or debts incurred under this vote to be paid from the revenue of said financial year.

Article 4. To raise and appropriate money to defray the expenses of the Town for the current financial year, and especially for any of the following purposes, and determine in what manner the same shall be raised and through whom it shall be expended.

STREET LIGHTS

Voted, That the sum of Eighteen Thousand Seven Hundred (18,700) Dollars be appropriated for street lighting, to be expended under the direction of the Selectmen.

SURFACE DRAINAGE

Voted, That the sum of Eight Thousand Eight Hundred (8800) Dollars to be raised by taxation, be appropriated for the construction of sewers for surface drainage purposes, to be expended under the direction of the Selectmen.

TOWN CLERK'S DEPARTMENT

Voted, That the sum of One Thousand Seven Hundred and Seventy-five (1775) Dollars be appropriated for expenses of the Town Clerk's Department, to be expended under the direction of the Town Clerk, and that Thirteen Hundred (1300) Dollars thereof shall be for the salary of the Town Clerk for the twelve months ending December 31, 1929, upon condition, however, that she shall pay into the town treasury all official fees received by her.

TOWN HALL

Voted, That the sum of Six Thousand Two Hundred (6200) Dollars be appropriated for the maintenance of the Town Hall Building, to be expended under the direction of the Selectmen.

EXPENSES OF TOWN OFFICERS AND EMPLOYEES OUTSIDE THE COMMONWEALTH

Voted, That the sum of Nine Hundred and Twenty (920) Dollars be appropriated for the necessary expenses of town officers and employees to be incurred outside the Commonwealth, in securing information upon matters in which the Town is interested or which tend to improve the service in any Town Department, to be expended as follows:

Not exceeding Four Hundred Forty-five (445) Dollars, under the direction of the Selectmen, not exceeding Two Hundred (200) Dollars under the direction of the School Committee, not exceeding One Hundred Seventy-five (175) Dollars under the direction of the Board of Health and not exceeding One Hundred(100) Dollars under the direction of the Water and Sewer Board.

TREASURER'S DEPARTMENT

Voted, That the sum of Three Thousand Four Hundred and Eighty-five (3485) Dollars be appropriated for the expenses of the Treasurer's Department, to be expended under the direction of the Treasurer, Twenty-five Hundred (2500) Dollars of which sum shall be for the salary of the Treasurer for the twelve months ending December 31, 1929.

UNCLASSIFIED ACCOUNT

Voted, That the sum of Three Thousand Four Hundred Twenty-five (3425) Dollars be appropriated, to be expended under the direction of the Selectmen, for the following purposes:

Care and repairs of clock on the First Congregational Church
Ice and repairs for drinking fountains
Town Reports
General Supplies
Advertising By-Laws

Voted, That we now adjourn.

Meeting adjourned at 10.35 o'clock P. M.

Attest:

MABEL W. STINSON
Town Clerk

The following is a copy of the notice of the adjournment of the Representative Town Meeting of March 13, 1929 to March 18, 1929, as posted in one place in each of the six Precincts, in accordance with the provisions of Section 3, Chapter 167, Acts of 1928; and at the Town Hall in accordance with the requirements of Section 3 of Article 1 of the By-Laws.

TOWN OF WINCHESTER

MIDDLESEX COUNTY, MASSACHUSETTS

(TOWN SEAL)

In accordance with the provisions of Section 3, Chapter 167, Acts of 1928, notice is hereby given that the Representative Town Meeting of March 13, 1929 has been adjourned to meet at the Town Hall, Winchester, Mass. on March 18, 1929 at 7.45 P. M., to act on Articles 4 and 6 to 29, inclusive and 31 to 59, inclusive, of the Warrant, together with any unfinished business.

Attest:

MABEL W. STINSON
Town Clerk

March 14, 1929

The above is also a copy of the notice of the adjournment of the Representative Town Meeting of March 13, 1929 to March 18, 1929, as advertised in the "Winchester Star" of March 15, 1929, in accordance with the provisions of Section 3 of Article 1 of the By-Laws of the Town of Winchester, Mass.

In accordance with the provisions of Section 3, Chapter 167, Acts of 1928, notices of the adjournment of the Representative Town Meeting of March 13, 1929 to March 18, 1929, stating briefly the business to be acted upon were mailed to each of the two hundred and twenty-eight Town Meeting Members on March 14, 1929 at 11.45 P. M.

Attest:

MABEL W. STINSON
Town Clerk

RECOUNT OF BALLOTS FOR TOWN MEETING MEMBERS OF PRECINCT 6 IN THE TOWN OF WINCHESTER, MASS.

A Recount of all Ballots cast in Precinct 6 at the Town Election on March 4, 1929, for Town Meeting Members in said Precinct 6 of the Town of Winchester, Mass. was held by the Registrars of Voters on March 14, 1929 in compliance with a Petition duly filed with the Town Clerk.

As a result of said recount, the following certificate was filed by the Registrars of Voters with the Town Clerk:

Winchester, Mass., March 14, 1929

We hereby certify that, in compliance with a petition filed with the Town Clerk, a Recount of all Ballots cast in Precinct 6 at the Town Election held on March 4, 1929 for Town Meeting Members in said Precinct 6 in the Town of Winchester, Mass. was held by the Registrars of Voters on March 14, 1929, and the result was determined according to the list herewith:

	Votes
William T. Bond	280
James J. Callahan	319
John F. Cassidy	321
Frances T. Conlon	337
Peter L. Coss	261
Daniel J. Daly	253
Charles H. Davis	166
Edward J. Dineen	326
Francis Dolan	273
John F. Donaghey	331
Timothy J. Donovan	231
Clarence N. Eddy	199
Raymond F. Fenton	172
Henry Ferullo	206
John H. Fields	86
John F. Foley	216
Patrick T. Foley	243
Charles H. Gallagher	335

Luke P. Glendon	324
Frank A. Goodhue	253
Walter F. Gurney	276
Timothy Henry Haley	189
John Haligan	198
Leroy J. Higgins	209
Arthur E. Kendrick	226
Jennie King	265
George W. Kitchen	337
Alphonse Lambiase	120
Emidio Luongo	49
Archibald J. MacDonald	158
Jean MacLellan	105
James P. Maguire	309
John McCarron	237
Elizabeth C. McDonald	289
Winslow D. McElhiney	132
Margaret E. McGonigle	182
James J. Moran	174
Bridget A. Murray	192
James H. Noonan	298
Frank S. Noyes	115
Katherine F. O'Connor	218
Nora O'Nelia	234
James L. Power	193
Daniel J. Reardon	236
Katherine Rowen	173
Joseph A. Scott	229
William J. Stevenson	194
Michael J. Sullivan	234
Henry J. Swymer	195
Frank B. Welch, Jr.	262
Frank P. Zaffina	272
Blanks	10214
Total	21846

We hereby certify that, as a result of said Recount, Clarence N. Eddy of 7 Holton St., Winchester, Mass. appears to be elected as Town Meeting Member in Precinct 6 of the Town of Winchester,

Mass. in place of John Haligan of 26 Tremont St., Winchester, Mass. who was declared to have been elected to said office.

GEORGE J. BARBARO
BERNARD F. MATHEWS
HOWARD S. COSGROVE
MABEL W. STINSON
Registrars of Voters

Town of Winchester, Mass.
Town Clerk's Office
Received and Filed
March 14, 1929
11 h. 15 m. P. M.
Mabel W. Stonsin
Town Clerk

In accordance with the certificate filed with the Town Clerk by the Registrars of Voters as a result of the Recount of all Ballots cast for Town Meeting Members in Precinct 6, attested copies of the certificate filed were made by the Town Clerk and mailed to Clarence N. Eddy of 7 Holton St., and John Haligan of 26 Tremont St.

As a result of the recount, the tie in the term of office for the 22d place between the two and one year was settled, and Nora O'Melia and Michael J. Sullivan are now elected to the one (1) year term. John McCarron is elected to the two (2) year term, instead of the one (1) year term as declared on March 4, 1929.

Attest:

MABEL W. STINSON
Town Clerk

ADJOURNED REPRESENTATIVE TOWN MEETING

March 18, 1929

Pursuant to the vote of adjournment on March 13, 1929, the Town Meeting Members met in the Town Hall on Monday, March 18, 1929, notices having been sent by mail by the Town Clerk on March 14, 1929 to all the Town Meeting Members and notices having been posted in each of the six precincts and notices also published in the "Winchester Star."

A list of the duly qualified Town Meeting Members was used at the entrance to the meeting place and was in charge of Alfred E. Sweet and Dwight D. Elliott, Election Officers. The list contained the names of two hundred and twenty-eight Town Meeting Members qualified to participate and vote in Town Meetings in Winchester.

The Check List filed with the Town Clerk at the close of the meeting showed that two hundred and seven members attended the meeting.

The meeting was called to order by the Moderator, George B. Hayward, at 7.51 o'clock P. M.

The following persons were appointed as Tellers and were duly sworn by the Moderator:

George F. Arnold	Maurice C. Tompkins
J. Harper Blaisdell	James W. Russell

Article 4. To raise and appropriate money to defray the expenses of the Town for the current financial year, and especially for any of the following purposes, and determine in what manner the same shall be raised and through whom it shall be expended.

SURFACE DRAINAGE

Voted, That the vote passed on March 13, 1929, whereby we appropriate Eighty-eighty Hundred (8800) Dollars for the construction of sewers for surface drainage purposes, be reconsidered.

Vote: Yes, 179. No, 0.

Voted, That the sum of Nine Thousand Eight Hundred Dollars ($9800), to be raised by taxation, be appropriated for the construction of sewers for surface drainage purposes, and for the purchase of the existing surface drainage system in Stowell Road, to be expended under the direction of the Selectmen.

FIRE DEPARTMENT

Voted, That the vote passed on March 13, 1929, whereby Forty-three Thousand Eight Hundred Forty-seven Dollars and eighty-five cents ($43,847.85) was appropriated for Fire Department be reconsidered.

Vote: Yes, 143. No, 30.

Voted, To amend the vote passed on March 13, 1929 for the appropriation for Fire Department by increasing the amount from Forty-three Thousand Eight Hundred Forty-seven Dollars and eighty-five cents ($43,847.85) to Forty-five Thousand Sixty-six Dollars and fifty cents ($45,066.50).

Vote: Yes, 98. No, 82.

Voted, That the sum of Forty-five Thousand Sixty-six Dollars and fifty cents ($45,066.50) be appropriated for the maintenance of the Fire Department, to be expended under the direction of the Selectmen.

Vote: Yes, 115. No, 54.

WATER CONSTRUCTION

Voted,That the sum of Fifteen Thousand (15,000) Dollars be appropriated for the construction of a standpipe or reservoir on land, heretofore acquired for the purpose, lying between Cranston Road and Ledyard Road; that the sum of Thirty-three Thousand Eight Hundred Thirty-seven Dollars and Eighty-nine cents ($33,837.89) be appropriated for laying and relaying water mains of not less than six inches but less than sixteen inches in diameter; that the Town Treasurer be and is hereby authorized and instructed, with the approval of the Selectmen, to borrow a sum not exceeding Fifteen Thousand (15,000) Dollars to meet the appropriation of that amount and a sum not exceeding Twenty-five Thousand (25,000) Dollars to meet said appropriation of Thirty-three Thousand Eight Hundred Thirty-seven Dollars and Eighty-nine cents ($33,837.89), in part, and to issue bonds or notes of the Town therefor, to be payable in accordance with the provisions of Section 19 of Chapter 44 of the General Laws, as amended, so that the whole loan shall be paid in not more than ten years from the date of issue of the first bond or note.

Vote. Yes, 176. No, 0.

Voted, That the sum of Twenty-two Thousand Five Hundred Forty-one Dollars and Twenty-three cents ($22,541.23) to be raised by taxation, be appropriated for extension of the water supply system, to be expended under the direction of the Water and Sewer Board.

Vote. Yes, 171. No, 0.

WATER MAINTENANCE

Voted, That the sum of Thirty-two Thousand Five Hundred Fifty-six Dollars and fifty-nine cents ($32,556.59) be appropriated for maintenance of the water supply system, to be expended under the direction of the Water and Sewer Board.

WORKMEN'S COMPENSATION LAW EXPENSES

Voted, That the sum of thirteen hundred dollars ($1300) be appropriated, to be expended under the direction of the Selectmen, for the payment of compensation under the Workmen's Compensation Law, and for the salary and necessary expenses of the Workmen's Compensation Agent

Voted, That Article 16 be taken up at this time.

Article 16. To see if the Town will authorize the acquisition by eminent domain, purchase or otherwise, of that parcel of land bounded southerly by Lake Street, southwesterly by land of the Town known as "Town Yard", northerly and northwesterly by Horn Pond Brook, together with the buildings thereon and the contents thereof, as a workshop and yard for the Water and Sewer Department, or for any other municipal purpose; appropriate money therefor; determine in what manner the money shall be raised, or take any action in the premises. (Water and Sewer Department.)

Voted, That the Selectmen be and hereby are authorized and empowered on behalf of the Town, to take by eminent domain, or by purchase or otherwise that parcel of land in the Town bounded southerly by Lake Street, southwesterly by land of the Town known as the "Town Yard" and northerly and northeasterly by land adjacent to Horn Pond Brook taken by the Park Commissioners, by order of taking dated February twelfth, 1929, together with the buildings thereon, for a workshop and storage building and yard for the use of the Water and Sewer Department and that for this purpose the sum of fourteen thousand and three hundred dollars ($14,300) is hereby appropriated.

The Selectmen are also authorized and empowered to purchase the machinery, machines, equipment, tools, and personal property contained in said building and not affixed thereto, except the contents of the desk and safe, for use in connection with said building, and the additional sum of Two hundred dollars ($200) is hereby appropriated therefor.

Vote. Yes, 202. No, 0.

Article 6. To authorize the Selectmen to institute and prosecute suits on behalf of the Town and defend and settle suits, proceedings and claims brought against it and to appoint town counsel; to prescribe the powers and duties of the town counsel, or take any action in the premises.

Voted, That the Selectmen be and hereby are constituted agents of the Town to institute, prosecute, defend and compromise any and all suits, claims, actions and proceedings on behalf of or against the Town or in which the interests of the Town are or may be involved, are hereby authorized to appoint and employ a town counsel who shall appear in and conduct the prosecution and defense of such actions and proceedings and the prosecution of actions or proceedings by or on behalf of any town board or officer as such; assist in the prosecution of complaints for violation of any by-law of the Town, when requested by the board or officer enforcing the same; conduct the defense of any action or proceedings brought against any town board, officer or committee as such when the Selectmen, having determined that any right or interests of the Town are or may be involved therein, shall so request; examine and report upon titles to all land to be acquired by the Town; prepare contracts, bonds, deeds and other legal instruments in which the Town is a party; and whose duty generally it shall be to advise and act for the town boards, officers and committees upon and in legal matters touching the duties of their respective offices. Said Selectmen are further authorized to employ special counsel to assist the Town Counsel if and when, in their judgment, necessity therefor shall arise.

Voted, That when we adjourn adjournment shall be to Thursday evening, March 21, 1929, at 7.45 o'clock.

Article 7. To authorize the Selectmen to employ a Town Engineer.

Voted, That the Selectmen be and hereby are authorized to employ a Town Engineer who shall have charge of all plans and the entire engineering work of the Town.

Article 8. To fix the number of Measurers of Wood and Bark and delegate the appointment of the same to the Selectmen.

Voted, That the number of Measurers of Wood and Bark is hereby fixed at not more than eight persons, and the appointment of the same for the year ending April 1, 1930 be and hereby is delegated to the Selectmen.

Article 9. To see if the Town will appropriate the sum of $200 or some other amount and elect a Director, the money to be expended by and the Director to serve in co-operation with the Middlesex County Trustees for County Aid to Agriculture in the work of the Middlesex County Extension Service, under the provisions of Sections 40 to 45 of Chapter 128 of the General Laws.

Voted, That we choose a Director in accordance with and for the purposes of the provisions of Sections 40 and 45 inclusive, of Chapter 128 of the General Laws ,to serve for the term of one year.

Robert F. Guild was nominated for Director of County Aid to Agriculture to serve for one year.

Robert F. Guild was unanimously elected Director of County Aid to Agriculture to serve for one year.

Article 10. To see if the Town will take any action in reference to the abolition of the crossing at grade of Church Street and Main Street and the tracks of the Boston and Maine Railroad, and to secure a more convenient means of crossing said tracks at the Winchester Railroad Station, appropriate a sum of money for the expense of prosecuting the pending petition brought by the Selectmen against the Boston and Lowell Railroad or any other

proceedings for the purpose of securing the abolition of said crossing at grade and or with respect to said crossing at the railroad station crossing and for the expenses incidental thereto.

Voted, That the consideration of Article 10 be postponed until Thursday evening, March 21, 1929 and that it be taken up first at that meeting.

Article 11. To hear and act on the reports of the committees heretofore appointed by the Town; to appoint other committees; and to appropriate money for the necessary expenses of committees.

Voted, That the Report of the Committee on the Enlargement of the Square at the junction of Washington Street, Mystic Valley Parkway and the High School Lot be accepted and placed on file and that the Committee be discharged.

Voted, That the report of the Committee on Wyman School Building Addition be accepted and that the Committee be discharged with thanks.

Voted, That the report of the Waterways Improvement Committee as printed in the Town Report for 1928 be received and placed on file.

Article 12. To see if the Town will appropriate a sum of money in addition to the sum heretofore appropriated, for the construction of and the purchase of original equipment and furnishings for an addition to the William J. Noonan School Building, and determine in what manner the money shall be raised and expended. (William J. Noonan School Addition Committee.)

Voted, That the unexpended balance of the appropriation heretofore made for repair of the Highland District School Building and for an addition to the Wyman School Building, aggregating one thousand thirty-five dollars and eighty-four cents ($1035.84) be transferred and is hereby appropriated, for the construction and original equipment and furnishings of an addition to the William J. Noonan School Building.

Article 13. To see if the Town will appropriate a sum of money for altering, and purchasing additional equipment and furnishings for the William J. Noonan School Building, and determine in what manner the money shall be raised and expended. (William J. Noonan School Addition Committee.)

Voted, That the sum of Seventeen thousand three hundred (17,300) dollars be appropriated, to be expended by the William J. Noonan School Addition Committee, for altering and purchasing additional equipment and furnishings for the original part of the William J. Noonan School Building.

Article 14. To see if the Town will authorize the acquisition by eminent domain, purchase, or otherwise, of all or any part of that parcel of land bounded easterly by Main Street, westerly and southerly by Wedge Pond, northwesterly by land of Quigley and northerly by Lake Street, for the purpose of a public park or for any municipal or public purpose; appropriate money therefor; determine in what manner the money shall be raised; or take any action in the premises. (Waterways Improvement Committee.)

Voted, That consideration of Article 14 be postponed until Thursday evening, March 21, 1929, and that it be taken up after consideration of Article 10.

Vote. Yes, 125. No, 54.

Article 15. To see if the Town will authorize the acquisition by eminent domain, purchase or otherwise, of all or any part of the triangular parcel of land bounded westerly by Main Street, northeasterly by Blind Bridge Street and southerly by the southerly line of Lake Street projected easterly, for the purpose of a public park or for any municipal or public purpose; appropriate money therefor; determine in what manner the money shall be raised; or take any action in the premises. (Park Commissioners.)

Voted, That consideration of Article 15 be postponed until Thursday evening, March 21, 1929, and that it be taken up after consideration of Article 14.

Article 17. To see if the Town will authorize the sale and conveyance or other disposition of the lot of land on Vine Street with the building thereon used as a shop by the Water and Sewer Department, and the lot of land on Swanton Street with the building thereon, known as Hose House No. 3, or take any action in relation to said lots and buildings or any of them.

The following letter to the Board of Selectmen was read at the meeting by the Moderator.:

To the Board of Selectmen:

Sirs:

This is to notify you that the Water and Sewer Board is of the opinion that the lot of land on Vine Street and the building thereon used as a shop by the Water and Sewer Department are no longer required for public purposes.

Respectfully,

Edmund C. Sanderson
C. E .Kendall
C. P. Whorf
Water and Sewer Board

March 18, 1929

Mr. Joseph W. Worthen, Chairman of the Board of Selectmen, stated that, at a meeeting of the Board of Selectmen held on March 18, 1929. the Board voted that the Town of Winchester, Mass. no longer requires for public purposes the lot of land with the building thereon on Vine Street, known as the Water Works Shop, and the lot of land on Swanton Street with the building thereon, known as Hose House No. 3.

Voted, That whereas the lot of land on Vine Street with the building thereon used as a shop by the Water and Sewer Department, and the lot of land on Swanton Street with the building thereon, known as Hose House No. 3, are no longer required for public purposes, the Selectmen are hereby authorized and empowered to sell said land and buildings at public auction or at private sale upon such terms as they consider proper and to convey the same to the purchaser or purchasers by appropriate deeds or other instruments.

Vote. Yes, 178. No, 0.

Article 18. To see if the Town will authorize the acquisition by eminent domain, purchase or otherwise of any land adjacent to the banks of Horn Pond Brook (in addition to that authorized to be taken by vote of the town meeting held in June, 1928) for the purpose of a public park or for any municipal or public purpose; appropriate money therefor; determine in what manner the money shall be raised; or take any action in relation to any such land. (Park Commissioners.)

Voted, That the Park Commissioners be and are hereby authorized to enlarge the location of the public park located by them by their order, dated the 12th day of February, 1929, and recorded with Middlesex South District Deeds and filed in the Land Registration Office for the South Registry District of Middlesex County, on the 15th day of said February, and for that purpose, on behalf of the Town, to take by eminent domain or by purchase or otherwise any or all of the following described parcels of land, all of which are shown upon a plan entitled "Town of Winchester, Mass. Plan of Land adjacent to Horn Pond Brook between Wedge Pond and the Woburn-Winchester Line, Taken for Park Purposes" made by James Hinds, Town Engineer, dated October, 1928, referred to in and recorded and filed with said order and are bounded approximately as follows:

Parcel N: A parcel of land bounded northerly by land of the town, known as the "Town Yard" thirty-two and 86-100 (32.86) feet, northeasterly by land of Ersilia N. Sylvester fifteen (15) feet, easterly by land of Nellie T. Haggerty thirty-six and 98-100 (36.98) feet, southwesterly, in two courses, eighteen and 26-100 (18.26) feet and forty-nine and 64-100 (49.64) feet, by land of Kimball, containing seven hundred forty-eight (748) square feet more or less.

Parcel P: A parcel of land bounded northerly by land of Michael P. and Abbie M. Murphy, sixty-five (65.00) feet, northeasterly by the end of Clark Street and land of Michael Callahan, two hundred seventy-five and 17-100 (275.17) feet, northerly again by land of David Meskell, forty-three and 27-100 (43.27) feet, easterly by land of Ersilia N. Sylvester, thirty-eight and

56-100 (38.56) feet, and southwesterly by the land taken by the Board of Park Commissioners by their order aforesaid, three hundred seventy-six and 51-100 feet, containing nine thousand and forty-six (9046) square feet more or less.

Parcel Q: A parcel of land bounded northerly by land of Eastern Felt Company, seventy-eight and 17-100 (78.17) feet, southeasterly by land of Annie Murphy, twenty-eight and 43-100 (28.43) feet, southwesterly by the land taken by the Board of Park Commissioners by their order aforesaid, eighty-eight and 10-100 (88.10) feet, containing one thousand one hundred and twenty-six (1126) square feet, more or less.

Parcel R: A parcel of land bounded northwesterly by Canal Street, two and 5-100 (2.05) feet, northeasterly by land of Eastern Felt Company, fifty-four and 78-100 (54.78) feet, and southeasterly by the land taken by the Board of Park Commissioners by their order aforesaid, fifty-five and 30-100 (55.30) feet, containing approximately fifty-six square feet.

Land of Edison Electric Illuminating Company of Boston, bounded: northerly twenty-eight and 29-100 (28.29) feet; easterly two hundred and five and 35-100 (205.35) feet, and southeasterly one hundred forty-seven and 47-100 (147.47) feet, by land of Ersilia N. Sylvester, westerly in two courses, two hundred forty-two and 2-100 (242.02) feet, by land formerly of Edison Electric Illuminating Company of Boston, taken by the Board of Park Commissioners by their order aforesaid, and northeasterly by land of said Ersilia N. Sylvester, twenty-four and 59-100 (24.59) feet, containing approximately nineteen thousand seven hundred twenty (19,720) square feet.

For the foregoing purpose the sum of Seventy-five Dollars ($75.00) is hereby appropriated.

Vote: Yes, 202. No, 0.

Article 19. To see if the Town will take any action in relation to the use of Manchester Field, in whole or in part, for recreational, sport, physical education and playground purposes, with particular reference to school sports and games, and the charging of admission fees thereto and fees for the use of seats or stands;

and will authorize the Board or Park Commissioners or any other board or committee to make arrangements with the Metropolitan District Commission for said purposes or any of them or to petition the Great and General Court for such legislation as may appear necessary in the premises. (Park Commissioners)

Voted, That consideration of Article 19 be postponed until Thursday evening, March 21, 1929, or later.

Article 20. To see if the Town will appoint a committee to prepare plans and estimates of the cost of erecting a library building on the town hall lot at the corner of Washington Street and Mystic Valley Parkway, and appropriate the sum of one thousand dollars ($1000) or any other sum for the expenses of such committee. (Library Building Committee)

Voted, That a Committee, to be known as the Library Plan Committee is hereby established, to consist of five (5) citizens of the town to be appointed by the Moderator.

Said committee is hereby authorized and requested to procure plans for and estimates of the cost of a public library building to be erected on a portion of the Town Hall Lot at or near the corner of Washington Street and the Mystic Valley Parkway, and to make a report containing its finding and recommendations and file the same with the Selectmen before the end of the present year, so that the same may be embodied or printed and distributed with the annual reports of the town officers.

The Committee is further authorized to expend not exceeding One Thousand Dollars ($1000) for the purposes aforesaid, which sum is hereby appropriated therefor.

Committee:

Edgar J. Rich — James Nowell
Ralph T. Hale — M. Walker Jones
Edward A. Tucker

Article 21. To see if the Town will amend its Zoning By-Law by altering the zoning map therein referred to so as to extend the southwesterly portion of the business district which lies

northwesterly of Main Street, or any part thereof, northwesterly toward that part of Vine Street which runs north and south, or do anything in relation thereto. (George F. Arnold and others.)

The Secretary of the Planning Board filed an affidavit of proposed amendment to the Winchester Zoning Law stating that he had given public notice of the proposal to amend the Zoning By-Law under Article 21 of the Warrant for the Annual Town Meeting to be held in March 1929, by publishing such notice on March 1, 1929 in "The Winchester Star".

The Planning Board made a report in connection with Article 21, and it was thereupon

Moved and Seconded, That the Zoning Map referred to in and made a part of the Zoning By-Law be altered by changing the Southwesterly portion of the business district which lies northwesterly of Main Street so that the division line between said business district and the adjoining general residence distict, which is now parallel to and fifty feet distant easterly from the easterly line of that part of Vine Street which runs north and south, shall be twenty feet distant easterly from and parallel to said easterly line of Vine Street.

Vote: Yes, 5. No, 164.

The Motion was declared lost.

Article 22. To see if the Town will vote to amend, revise and alter the map referred to in, and constituting a part of, section (1) one of Division (33) thirty-three of the By-Laws of the Town, known as the Zoning By-Law, said map being more particularly entitled in said section (1) one as "Town of Winchester, Massachusetts Planning Board Zoning Map, prepared under the direction of the Planning Board" dated December 1923, signed by said Planning Board and filed in the office of the Town Clerk, so that whereas a certain tract or parcel of land containing 55,029 square feet, bounded southerly by Church Street, 231.20 feet; westerly by School Street, 264.64 feet; northerly by Dix Street, 185.55 feet; and easterly by land now or formerly of Floyd N. Hunkins, Josephine E. Arnold and Charles A. Gleason, 284.78 feet, and commonly called the Prince School lot, now appears marked, designated and defined on said plan as being within the general

residence district, shall be remarked and defined anew on said map and shall henceforth be included in and made a part of the map and shall henceforth be included in and made a part of, the business district adjoining said school lot on the easterly side thereof. (William R. Marshall and others.)

Voted, That the subject matter of Article 22 be indefinitely postponed.

Voted, That we now adjourn.

Meeting adjourned at 10.47 o'clock P. M.

Attest:

MABEL W. STINSON

Town Clerk

The following is a copy of the notice of the adjournment of the Representative Town Meeting of March 13, 1929 to March 21, 1929, as posted in one place in each of the six Precincts, in accordance with the provisions of Section 3, Chapter 167, Acts of 1928, and at the Town Hall in accordance with the requirements of Section 3 of Article 1 of the By-Laws.

TOWN OF WINCHESTER

MIDDLESEX COUNTY, MASSACHUSETTS

(TOWN SEAL)

In accordance with the provisions of Section 3, Chapter 167, Acts of 1928, notice is hereby given that the Representative Town Meeting of March 13, 1929, has been adjourned to meet at the Town Hall, Winchester, Mass. on March 21, 1929 at 7.45 P. M. to act on Articles 10-14-15-19-23 to 29, inclusive and 31 to 59, inclusive of the Warrant, together with any unfinished business.

Attest:

MABEL W. STINSON

Town Clerk

March 19, 1929.

In accordance with the provisions of Section 3, Chapter 167, Acts of 1928, notices of the adjournment of the Representative Town Meeting from March 13, 1929 to March 21, 1929, stating briefly the business to be acted upon were mailed to each of the two hundred and twenty-eight Town Meeting Members on March 19, 1929 at 10.45 P. M.

Attest:

MABEL W. STINSON

Town Clerk

ADJOURNED REPRESENTATIVE TOWN MEETING

March 21, 1929

Pursuant to the vote of adjournment on March 18, 1929, the Town Meeting Members met in the Town Hall on Thursday, March 21, 1929, notices having been sent by mail by the Town Clerk on March 19, 1929 to all the Town Meeting Members, and notices having been posted in each of the six Precincts.

A List of the duly qualified Town Meeting Members was used at the entrance to the meeting place and was in charge of Alfred E. Sweet and Dwight D. Elliott, Election Officers. The List contained the names of the two hundred twenty-eight Town Meeting Members qualified to participate and vote in Town Meetings in Winchester.

The Check List filed with the Town Clerk at the close of the meeting showed that one hundred and ninety members attended the meeting.

The meeting was called to order by the Moderator, George B. Hayward, at 7.49 o'clock P. M.

George S. F. Bartlett was appointed as Teller by the Moderator and was duly sworn by him.

Article 10. To see if the Town will take any action in reference to the abolition of the crossing at grade of Church Street and Main Street and the tracks of the Boston & Maine Railroad, and to secure a more convenient means of crossing said tracks at the

Winchester Railroad Station, appropriate a sum of money for the expense of prosecuting the pending petition brought by the Selectmen against the Boston & Lowell Railroad or any other proceedings for the purpose of securing the abolition of said crossing at grade and, or with respect to said crossing at the railroad station crossing and for expenses incidental thereto.

Voted, That in the sense of the meeting, public welfare requires that action be taken to secure, as soon as possible, the abolition of the grade crossing at the center.

Vote: Yes, 148. No, 2.

Moved and Seconded, That it be Resolved, That as the means of abolishing the grade crossing at the Center, the town favors the so-called "Town Plan." Voted, to lay on the table.

Voted, That all questions relating to the method of abolishing the grade crossing at the Center be referred to the discretion of the Selectmen.

Vote: Yes, 103. No, 63.

Voted, That the Selectmen be and they hereby are authorized to expend not exceeding Fifteen Thousand Dollars ($15,000), which sum is hereby appropriated, in taking such action as they may deem advisable for the purpose of securing the abolition of the grade crossing at the Center and for purposes incidental thereto.

Vote: Yes, 163. No, 5.

Article 14. To see if the Town will authorize the acquisition, by eminent domain, purchase, or otherwise, of all or any part of that parcel of land bounded easterly by Main Street, westerly and southerly by Wedge Pond, northwesterly by land of Quigley and northerly by Lake Street, for the purpose of a public park or for any municipal or public purpose; appropriate money therefor; determine in what manner the money shall be raised; or take any action in the premises. (Waterways Improvement Committee.)

Voted, That the Park Commissioners be and are hereby author-

ized to locate a public park within the area hereinafter defined and for that purpose are further authorized and empowered, on behalf of the town, to take by eminent domain or by purchase, or otherwise.

The several parcels of land in the town which together are bounded:

Easterly by Main Street,
Westerly and Southerly by Wedge Pond,
Northwesterly by land of Thomas Quigley and
Northerly by Lake Street,

including land under the water of Wedge Pond adjacent to the above described land so far as private ownership extends;

That the Town Treasurer be and hereby is authorized and instructed, with the approval of the Selectmen, to borrow a sum not exceeding Thirty-two Thousand Five Hundred Dollars ($32,500) and to issue bonds or notes of the Town therefor, said bonds or notes to be payable in accordance with the provisions of Section 19 of Chapter 44 of the General Laws, so that the whole loan shall be paid in not more than twenty years from the date of the issue of the first bond or note, and that the proceeds of such bonds or notes to the amount of Thirty-two Thousand Five Hundred Dollars ($32,500) together with Eight Thousand Dollars ($8000) to be raised by taxation, are hereby appropriated to be expended by the said Park Commissioners for the expense of acquiring the land hereby authorized to be purchased, taken or otherwise acquired.

Vote: Yes, 139. No, 27.

Voted, That when we adjourn adjournment be to Monday evening, March 25, 1929, at 7.45 o'clock.

Voted, That we now adjourn.

Meeting adjourned at 11 o'clock P. M.

Attest:

MABEL W. STINSON,
Town Clerk

The following is a copy of the notice of the adjournment of the Representative Town Meeting of March 13, 1929 to March

25, 1929, as posted in one place in each of the six Precincts, in accordance with the provisions of Section 3, Chapter 167, Acts of 1928, and at the Town Hall in accordance with the requirements of Section 3 of Article 1 of the By-Laws.

TOWN OF WINCHESTER
MIDDLESEX COUNTY, MASSACHUSETTS
(TOWN SEAL)

In accordance with the provisions of Section 3, Chapter 167, Acts of 1928, notice is hereby given that the Representative Town Meeting of March 13, 1929 has been adjourned to meet at the Town Hall, Winchester, Mass. on March 25, 1929 at 7.45 P. M. to act on Articles 15-19-23 to 29, inclusive, and 31 to 59, inclusive of the Warrant, together with any unfinished business.

Attest:

MABEL W. STINSON
March 22, 1929 *Town Clerk*

The above is also a copy of the notice of the adjournment of the Representative Town Meeting of March 13, 1929 to March 25, 1929, as advertised in the "Winchester Star" of March 22, 1929, in accordance with the provisions of Section 3 of Article if the By-Laws of the Town of Winchester, Mass.

In accordance with the provisions of Section 3 of Chapter 167, Acts of 1928, notices of the adjournment of the Representative Town Meeting of March 13, 1929 to March 25, 1929, stating briefly the business to be acted upon, were mailed to each of the two hundred and twenty-eight Town Meeting Members on March 22, 1929 at 1.30 P. M.

Attest:

MABEL W. STINSON
Town Clerk

ADJOURNED REPRESENTATIVE TOWN MEETING

March 25, 1929

Pursuant to the vote of adjournment on March 21, 1929, the Town Meeting Members met in the Town Hall on Monday, March 25, 1929, notices having been sent by mail by the Town Clerk on March 22, 1929 to all the Town Meeting Members and notices having been posted in each of the six Precincts.

A list of the duly qualified Town Meeting Members was used at the entrance to the meeting place and was in charge of Alfred E. Sweet and Dwight D. Elliott, Election Officers. The list contained the names of Two Hundred Twenty-nine Town Meeting Members qualified to participate and vote in Town Meetings in Winchester, as the name of John R. Russell was added, having been elected as a Town Meeting Member by the remaining Town Meeting Members of Precinct 1 to fill the vacancy caused by a tie for the 33d place, resulting from the Recount of Town Meeting Members for said Precinct 1 on March 9, 1929.

The Check List filed with the Town Clerk at the close of the meeting showed that one hundred and seventy-one members attended the meeting.

The meeting was called to order by the Moderator at 7.53 o'clock P. M.

Voted, That Article 4 be taken up.

Article 4. To raise and appropriate money to defray the expenses of the Town for the current financial year, and especially for any of the following purposes, and determine in what manner the same shall be raised and through whom it shall be expended.

Voted, That the vote whereby we appropriated Twelve Thousand Five Hundred Seventy Dollars and twenty-seven cents ($12,570.27) for insurance premiums and contingent liability under mutual insurance policies be reconsidered.

Vote: Yes, 161. No, 1.

INSURANCE

Voted, That the sum of Eight Thousand Nine Hundred Thirty-three Dollars and seventy-five cents ($8933.75) be appropriated,

to be expended by the Insurance Committee, for insurance premiums in accordance with the vote of the annual town meeting in the year 1927 whereby said committee was established, and that the additional sum of Three Thousand Six Hundred Forty-five Dollars and fifty-two cents ($3645.52) be transferred from Excess and Deficiency Account and appropriated to meet assessments under any policy or policies issued by a mutual insurance company to the town.

Said committee is hereby authorized and empowered to procure policies of insurance in mutual insurance companies, provided that the contingent liability of the town under any such policy shall be limited therein to an amount equal to and in addition to the cash premium written in the policy.

Moved and Seconded, That Article 4 be taken up for reconsideration in so far as it relates to clerical assistance and Assessors' Department.

Vote: Yes, 40. No, 100.

Article 15. To see if the Town will authorize the acquisition by eminent domain, purchase or otherwise, of all or any part of the triangular parcel of land bounded by Main Street, northeasterly by Blind Bridge Street and southerly by the southerly line of Lake Street projected easterly, for the purpose of a public park or for any municipal or public purpose; appropriate money therefor; determine in what manner the money shall be raised; or take any action in the premises. (Park Commissioners.)

Voted, That the Park Commissioners be and hereby are authorized to locate a public park within the area hereinafter defined and for that purpose, on behalf of the Town, to take by eminent domain or by purchase or otherwise that certain triangular parcel of land, bounded approximately as follows: northerly by Blind Bridge Street, ninety-six and 74-100 (96.74) feet; southerly by land now or formerly of DeCelle sixty-five and 2-100 (65.02) feet, and westerly by Main Street eighty-three and 77-100 (83.77) feet, containing two thousand seven hundred and ten (2710) square feet more or less; and that the sum of Fifty Dollars ($50.) is hereby appropriated for said purpose.

Vote: Yes, 162. No, 0.

Article 19. To see if the Town will take any action in relation to the use of Manchester Field, in whole or in part, for recreational, sport, physical education and playground purposes, with particular reference to school sports and games, and the charging of admission fees thereto and fees for the use of seats or stands; and will authorize the Board of Park Commissioners or any other Board or Committee to make arrangements with the Metropolitan District Commission for said purposes or any of them or to petition the Great and General Court for such legislation as may appear necessary in the premises. (Park Commissioners.)

Voted, That the Park Commissioners be and are hereby authorized to make rules and regulations permitting any athletic association of any public school in the Town, existing with the approval or sanction of the School Committee, to charge and collect fees for the use of seats in or upon grandstands or platforms on Manchester Field, while any athletic sport or game is being conducted thereon by or under the auspices of any such association, and said Commissioners are further authorized, on behalf of the Town, to make such arrangements and agreements with the Metropolitan District Commission for said purpose as they shall deem expedient.

Article 23. To see if the Town will authorize and direct the Selectmen to sell and convey, in its name and behalf, a certain tract or parcel of land containing 55,029 square feet, bounded and described as follows: southerly by Church Street, 231.20 eeefeet; westerly by School Street, 264.64 feet; northerly by Dix Street, 185.55 feet; and easterly by land now or formerly of Floyd N. Hunkins, Josephine R. Arnold and Charles A. Gleason, 284.78 feet; said lot being generally known as and called the Prince School Lot, and for the consideration and any and all other terms for and upon which said sale and conveyance shall be made. (William R. Marshall and others.)

Voted, That the subject matter of Article 23 be indefinitely postponed.

Article 24. To see if the Town will accept section eighty-nine of chapter thirty-two of the General Laws, as amended by Chap-

ter five hundred and four of the Acts of 1924, and Chapter four hundred and two of the Acts of 1928.

Article 25. To see if the Town will accept the provisions of section eighty-eight of Chapter thirty-two of the General Laws, as amended by section five of chapter four hundred and two of the Acts of 1928, except in so far as they relate to pensions for widows and children of deceased policemen or firemen.

Voted, That Articles 24 and 25 be taken up together and that the subject matter of these Articles be referred to a Committee of three to be appointed by the Moderator to report at the next Town Meeting.

Committee:

Roland H. Sherman J. Harper Blaisdell
Dunbar F. Carpenter

Article 26. To see if the Town will vote to authorize any or all of the Boards of the Town to appoint any one of its members to serve in another town office or position until May first, 1929, in accordance with the provisions of section one of chapter three hundred seventy-one of the Acts of 1928.

Voted, That the subject matter of Article 26 be indefinitely postponed.

Article 27. To see if the Town will determine to what extent the terms "laborers, workmen and mechanics" as used in sections sixty-eight to seventy-five inclusive of chapter one hundred fifty-two of the General Laws (being the Workmen's Compensation Statute)shall include foremen, sub-foremen and inspectors of the Town.

Voted, That the subject matter of Article 27 be referred to the Board of Selectmen and that this Board be requested to bring in its recommendations, at the next town meeting, as to what foremen, sub-foremen and inspectors in the employ of the Town should be brought under the operation of the Workmen's Compensation Law.

Article 28. To see if the Town will amend any of the sections in Division 28 of the Building Laws, relating to Plumbing. (Building Commissioner.)

Voted, That Section 190 of Division 28 of the Building Laws, relative to plumbing is hereby amended by adding at the end thereof the following:

"Lateral branches shall include vertical branches and combined lateral and vertical branches but no vertical section of any branch shall exceed ten feet in length."

Section 193 of said Division is hereby amended by striking out said section and inserting the following:

Section 193. The waste pipe of every independent fixture shall be furnished with a separate trap which shall be placed as near as practicable to the fixture which it serves. An independent sink shall be connected, through a one-half S trap of not less than one and one-half inches in diameter. A sink and set of not more than three adjoining wash trays shall be connected with the house drain through a one-half S trap of not less than two inches in diameter, except that a four inch round trap may be used, with the approval of the Plumbing Inspector, in houses constructed prior to the effective date of this amendment. Four washbowls or sinks in a continuous line may be connected with the house drain through a two inch one-half S trap. Lead bends for water closets or slop sinks shall not be used to connect the waste with other fixtures. All water closets shall be connected with the drainage system by a flange that shall make a permanent water-sealed, gas-tight, self-resting joint, provided, however, that water closet fixtures already installed may, unless defective, be relocated in the same building. A trap depending upon a concealed partition to retain its seal shall not be approved, except for earthenware fixtures where the trap seal is plainly visible. Trap screws for cleaning purposes shall be placed in all metal traps and shall be accessible at all times. All fixture traps shall be so installed that the water seal will protect the trap screw from the sewer air, except that side screw traps installed with the cleanout in the lower part may be inverted when approved by the Plumbing Inspector."

Section 195 of said Division is hereby amended by striking out the figures 24 in the third sentence and inserting in place thereof the figures 30 so that the said sentence will read: "Traps of S form shall not have more than 30 inches of waste pipe from trap to vent."

Section 197 of said Division 28 is hereby amended by striking

out the first sentence in the second paragraph and inserting in place thereof the following:

"No water closet shall be set other than in a bath-room or toilet room unless permanently enclosed from floor to ceiling, except that water closets may be installed in laundry rooms in basements if enclosed to a height of five feet from the floor but not within one foot of the ceiling; and every such bath-room, toilet room or laundry room and every such enclosure except in laundry rooms shall be provided with adequate light and ventilation either by an unobstructed window opening directly to the open air, at least two square feet in area, or by a ventilating shaft suitable in the opinion of the Plumbing Inspector."

Vote. Yes, 165. No, 0.

(Approved by the Attorney-General of Massachusetts on August 12, 1929. Advertised in the "Winchester Star" of August 23, 30, September 6, 1929. In force September 7, 1929.)

Article 29. To see if the Town will authorize any change in the names of any part or all of the public ways now called Symmes Road, Madison Avenue West, Valley Road and Holton Road.

Voted, That consideration of Article 29 be deferred until after consideration of Article 39.

Article 31. To see if the Town will accept the layout of a building line on the westerly side (30) feet distant from and parallel to the westerly exterior line of Cabot Street from Calumet Road to Warren Street; and on the westerly side a building line twenty-five (25) feet distant from and parallel to the westerly exterior line of Cabot Street from Warren Street to a point about one hundred (100) feet north of Warren Street; thence from said point to Wildwood Street the building line is thirty (30) feet distant from and parallel to the westerly exterior line of said Cabot Street; on the easterly side a building line thirty (30) feet distant from and parallel to the easterly exterior line of said Cabot Street from Calumet Road to Warren Street; and on the easterly side a building line twenty-one (21) feet distant from and parallel to the easterly exterior line of Cabot Street from Warren Street to a point about one hundred and sixty (160) feet northerly from Warren Street;

thence from said point to Wildwood Street the building line is thirty (30) feet distant from and parallel to the easterly exterior line of said Cabot Street, as made and reported by the Selectmen.

Voted, That the reading of the report of Selectmen containing the laying out of a building line on each side of Cabot Street, now in the hands of the Moderator, be dispensed with.

Voted, That the laying out of building lines on the westerly side of Cabot Street, thirty feet distant from and parallel to the westerly exterior line thereof, from Calumet Road to Warren Street; twenty-five feet distant from and parallel to said westerly exterior line, from Warren Street to a point one hundred feet north of Warren Street; and from thence thirty feet distant from and parallel with said westerly exterior line to Wildwood Street; and building lines on the easterly side of said Cabot Street thirty feet distant from and parallel to the easterly exterior line thereof from Calumet Road to Warren Street; twenty-one feet distant from and parrallel to said easterly exterior line, from Warren Street to a point one hundred and sixty (160) feet northerly from Warren Street; and thence thirty feet distant from and parallel to said easterly exterior line to Wildwood Street, as made and reported by the Selectmen, be accepted and that said building lines are hereby established in accordance therewith, so that hereafter no structures shall be erected or maintained between such building lines and such way, except walls, fences, and gates upon property division lines, not exceeding four feet in height, walls and ornamental fences substantially parallel with the line of said way, not exceeding three feet in height above the established grade of said way, ornamental gates and gateways, not exceeding eight feet in height above said grade, and necessary embankments and retaining walls, and except that any structure existing within such restricted space may remain and be maintained.

Article 32. To see if the Town will accept the layout of a building line on the southerly side of Canal Street from Main Street to Farrow Street thirteen and seventy-five one hundredths (13.75) feet distant from the southerly exterior line thereof and a building line on the northerly side of Canal Street from Main to Farrow Street thirteen and seventy-five one hundredths (13.75) feet dis-

tant from the northerly exterior line thereof, as made and reported by the Selectmen.

Voted, That the reading of the Report of the Selectmen containing the laying out of building lines on Canal Street, now in the hands of the Moderator be dispensed with.

Voted, That the laying out of a building line on the southerly side of Canal Street from Main Street to Farrow Street thirteen and seventy-five one hundredths (13.75) feet distant from the southerly exterior line thereof; and a building line on the northerly side of Canal Street from Main Street to Farrow Street thirteen and seventy-five one hundredths (13.75) feet distant from the northerly exterior line thereof as made and reported by the Selectmen, be accepted and that said building lines are hereby established in accordance therewith, so that hereafter no structures shall be erected or maintained between such building lines and such ways, except walls, fences, and gates upon property division lines, not exceeding four feet in height, walls and ornamental fences substantially parallel with the line of said way, not exceeding three feet in height above the established grade of said way, ornamental gates and gateways, not exceeding eight feet in height above said grade, and necessary embankments and retaining walls, and except that any structure existing within such restricted space may remain and be maintained.

Article 33. To see if the Town will accept the layout of a building line on the northerly side of Curtis Street from Pine Street to Curtis Circle twenty-five (25) feet distant from the northerly exterior line thereof, as made and reported by the Selectmen.

Voted, That the reading of the report of the Selectmen containing the laying out of a building line on Curtis Street, now in the hands of the Moderator, be dispensed with.

Voted, That the laying out of a building line on the northerly side of Curtis Street from Pine Street to Curtis Circle twenty-five (25) feet distant from the northerly exterior line thereof as made and reported by the Selectmen, be accepted and that said building line is hereby established in accordance therewith, so that hereafter no structures shall be erected or maintained between such building line and such way, except walls, fences, and gates upon

property division lines, not exceeding four feet in height above the established grade of said way, ornamental gates and gateways, not exceeding eight feet in eight above said grade, and necessary embankments and retaining walls, and except that any structure existing within such restricted space may remain and be maintained.

Article 34. To see if the Town will accept the layout of a building line on the southerly side of Dix Street from School Street to Dix Terrace twenty-five (25) feet distant from the southerly exterior line thereof, as made and reported by the Selectmen.

Voted, That the reading of the report of the Selectmen containing the laying out of a building line on Dix Street, now in the hands of the Moderator be dispensed with.

Voted, That the laying out of a building line on the southerly side of Dix Street from School Street to Dix Terrace twenty-five (25) feet distant from the southerly exterior line thereof as made and reported by the Selectmen, be accepted and that said building line is hereby established in accordance therewith, so that hereafter no structures shall be erected or maintained between such building line and such way, except walls, fences, and gates upon property lines, not exceeding four feet in eight, walls and ornamental fences substantiallyy parallel with the line of said way, not exceeding three feet in height above the established grade of said way, ornamental gates and gateways, not exceeding eight feet in height above said grade, and necessary embankments and retaining walls, and except that any structure existing within such restricted space may remain and be maintained.

Voted. That Article 56 be taken up at this time.

Article 56. To see if the Town will authorize the acquisition by purchase, eminent domain or otherwise, of any land ,easements or rights therein, including an easement or easements in land adjoining the location of any or all public ways, the laying out of which is accepted at this meeting, consisting of a right to have the land of the location protected by having the surface of such adjoining land slope from the boundary of the location; make an appropriation for such acquisition; determine in what manner the money shall be raised and expended or take any action relating thereto.

Voted, That the subject matter of Article 56 be considered with Articles 35, 36, 39, 40, 42, 44, 47 and 50 as and when they are reached.

Article 35. To see if the Town will accept the layout of a town way beginning at Grove Street and extending westerly about four hundred and seventy-six (476) feet, substantially in the location of the private way known as Grove Place, as made and reported by the Selectmen, under the provisions of law relating to the assessment of betterments and raise and appropriate money for the construction thereof and for land damages.

Voted, That the reading of the report of the Selectmen containing the laying out of Grove Place as a town way, now in the hands of the Moderator, be dispensed with.

Voted, That the laying out of a town way beginning at Grove Street and extending westerly about four hundred and seventy-six (476) feet, substantially in the location of the private way known as Grove Place, as made and reported by the Selectmen, under the provisions of law relating to the assessment of betterments, be accepted; and that the Selectmen be and hereby are authorized to acquire by purchase or by eminent domain under Chapter 79 of the General Laws, an easement or easements in the land adjoining the location of said way, consisting of the right to have the land of the location protected by having the surface of the adjoining land slope from the boundary of the location, and that the sum of twenty-three hundred and sixty dollars ($2360) is hereby appropriated for the construction of said way and for the payment of land damages occasioned thereby and by the acquisition of the easement or easements of slope hereby authorized to be acquired.

Vote. Yes, 140. No, 0.

Article 36. To see if the Town will accept the layout of a town way from Washington Street to a point about seven hundred nine (709) feet easterly therefrom, substantially in the location of that part of the private way known as Holton Road, as made and reported by the Selectmen, under the provisions of law relating to the assessment of betterments and raise and appropriate money for the construction thereof and for land damages.

Voted, That the reading of the report of the Selectmen containing the laying out of Holton Road as a town way now in the hands of the Moderator, be dispensed with.

Voted, That the laying out of a town way from Washington Street to a point about seven hundred and nine (709) feet easterly therefrom, substantially in the location of a part of the private way known as Holton Road, as made and reported by the Selectmen, under the provisions of law relating to the assessment of betterments, be accepted; and that the Selectmen be and they hereby are authorized to acquire by purchase or by eminent domain under Chapter 79 of the General Laws, an easement or easements in the land adjoining ths location of said way, consisting of the right to have land the of the location protected by having the surface of the adjoining land slope from the boundary of the location, and that the sum of fifty-nine hundred dollars ($5900) be appropriated for the construction of said way and for the payment of land damages occasioned thereby and by the acquisition of the easement or easements of slope hereby authorized to be acquired.

Vote. Yes, 158. No, 0.

Article 37. To see if the Town will accept the layout of a building line on the northerly side of Hutchinson Road from the Winchester-Arlington Town Line to Ridge Street thirty (30) feet distant from the northerly exterior line thereof and a building line on the southerly side of Hutchinson Road from the Winchester-Arlington Town Line to Ridge Street thirty (30) feet distant from the southerly exterior line thereof, as made and reported by the Selectmen.

Voted, That the reading of the report of the Selectmen containing the laying out of building lines on Hutchinson Road,now in the hands of the Moderator, be dispensed with.

Voted, That the laying out of a building line on the northerly side of Hutchinson Road from the Winchester-Arlington Town Line to Ridge Street thirty (30) feet distant from the northerly exterior line thereof, and a building line on the southerly side of Hutchinson Road from the Winchester-Arlington Town Line to Ridge Street thirty (30) feet distant from the southerly exterior

line thereof as made and reported by the Selectmen, be accepted and that said building lines are hereby established in accordance therewith, so that hereafter no structures shall be erected or maintained between such building lines and such ways, except walls, fences, and gates upon property division lines, not exceeding four feet in height, walls and ornamental fences substantially parallel with the line of said way, not exceeding three feet in height above the established grade of said way, ornamental gates, and gateways, not exceeding eight feet in height above said grade, and necessary embankments and retaining walls, and except that any structure existing within such restricted space may remain and be maintained.

Article 38. To see if the Town will accept the layout of a building line on the northerly side of Lawrence Street from Cabot Street to Wildwood Street twenty-five (25) feet distant from the northerly exterior line thereof and a building line on the southerly side of Lawrence Street from Cabot Street to Wildwood Street twenty-five (25) feet distant from the southerly exterior line thereof, as made and reported by the Selectmen.

Voted, That the reading of the report of the Selectmen containing the laying out of building lines on Lawrence Street, now in the hands of the Moderator, be dispensed with.

Voted, That the laying out of a building line on the northerly side of Lawrence Street from Cabot Street to Wildwood Street twenty-five (25) feet distant from the northerly exterior line thereof; and a building line on the southerly side of Lawrence Street from Cabot Street to Wildwood Street twenty-five (25) feet distant from the southerly exterior line thereof as made and reported by the Selectmen, be accepted and that said building lines are hereby established in accordance therewith, so that hereafter no structures shall be erected or maintained between such building lines and such ways, except walls, fences, and gates upon property division lines, not exceeding four feet in height, walls and ornamental fences substantially parallel with the line of said way, not exceeding three feet in height above the established grade of said way, ornamental gates and gateways, not exceeding eight feet in height above said grade, and necessary embankments and retain-

ing walls, and except that any structure existing within such restricted space may remain and be maintained.

Article 39. To see if the town will accept the layout of a town way from Madison Avenue West as accepted in 1928 to Main Street, as made and reported by the Selectmen, under the provisions of law relating to the assessment of betterments and raise and appropriate money for the construction thereof and for land damages.

Voted, That the reading of the report of the Selectmen containing the laying out of Madison Avenue West as a town way, now in the hands of the Moderator, be dispensed with.

Voted, That the laying out of a town way, substantially in the location of that part of the private way known as Madison Avenue West, from Madison Avenue West as accepted in 1928, to Main Street, as made and reported by the Selectmen, under the provisions of law relating to the assessment of betterments, be accepted; and that the Selectmen be and they hereby are authorized to acquire by purchase or by eminent domain under Chapter 79 of the General Laws, an easement or easements in the land adjoining the location of said way, consisting of the right to have the land of the location protected by having the surface of the adjoining land slope from the boundary of the location, and that the sum of Thirty-five Hundred Dollas ($3500) be appropriated for the construction of said way and for the payment of land damages occasioned thereby and by the acquisition of the easement or easements of slope hereby authorized to be acquired.

Vote: Yes, 153. No, 0.

Article 29. To see if the Town will authorize any change in the names of any part or all of the public ways now called Symmes Road, Madison Avenue West, Valley Road and Holton Road.

Voted, That that portion of the town way, now called Madison Avenue West, which runs in a northeasterly direction from Main Street, be considered as a part of Madison Avenue and called Madison Avenue.

Voted, That the name of Holton Road be changed to Englewood Road.

Article 40. To see if the town will accept the layout of a town way extending southerly from Forest Street to Fairmount Street, substantially in the location of the private way known as Maple Road, as made and reported by the Selectmen, under the provisions of law relating to the assessment of betterments and raise and appropriate money for the construction thereof and for land damages.

Voted, That the reading of the report of the Selectmen containing the laying out of Maple Road as a town way, now in the hands of the Moderator, be dispensed with.

Voted, That the laying out of a town way extending southerly from Forest Street to Fairmount Street, substantially in the location of the private way known as Maple Road, as made and reported by the Selectmen, under the provisions of law relating to the assessment of betterments, be accepted, and that the Selectmen be and they hereby are authorized to acquire by purchase or by eminent domain under Chapter 79 of the General Laws, an easement or easements in the land adjoining the location of said way, consisting of the right to have the land of the location protected by having the surface of the adjoining land slope from the boundary of the location, and that the sum of Three Thousand and Eighty-two (3082) Dollars be appropriated for the construction of said way and for the payment of land damages occasioned thereby and by the acquisition of the easement or easements of slope hereby authorized to be acquired.

Vote: Yes, 136. No, 0.

Article 41. To see if the town will accept the layout of a building line on the easterly side of Maple Road from Forest Street to Valley Road, forty (40) feet distant from the easterly exterior line thereof and a building line on the easterly side of Maple Road from Valley Road to Fairmount Street thirty-three (33) feet distant from the easterly exterior line thereof, as made and reported by the Selectmen.

Voted, That the reading of the report of the Selectmen containing the laying out of building lines on Maple Road, now in the hands of the Moderator, be dispensed with.

Voted, That the laying out of a building line on the easterly side of Maple Road from Forest Street to Valley Road forty (40 feet distant from the easterly exterior line thereof; and a building line on the easterly side of Maple Road from Valley Road to Fairmount Street thirty-three (33) feet distant from the easterly exterior line thereof as made and reported by the Selectmen, be accepted, and that said building lines are hereby established in accordance therewith, so that hereafter no structures shall be erected or maintained between such building lines and such ways, except walls, fences, and gates upon property division lines, not exceeding four feet in height, walls and ornamental fences substantially parallel with the line of said way, not exceeding three feet in height above the established grade of said way, ornamental gates and gateways, not exceeding eight feet in height above said grade, and necessary embankments and retaining walls, and except that any structure existing within such restricted space may remain and be maintained.

Article 42. To see if the town will accept the layout of a town way from Palmer Street westerly its entire length, substantially in the location of the private way known as Middlesex Street, as made and reported by the Selectmen, under the provision of law relating to the assessment of betterments and raise and appropriate money for the construction thereof and for land damages.

Voted, That the reading of the report of the Selectmen containing the laying out of Middlesex Street as a town way, now in the hands of the Moderator, be dispensed with.

Voted, That the laying out of a town way extending westerly from Palmer Street, substantially in the location of the private way known as Middlesex Street, as made and reported by the Selectmen, under the provisions of law relating to the assessment of betterments, be accepted, and that the Selectmen be and they hereby are authorized to acquire by purchase or by eminent domain under Chapter 79 of the General Laws, an easement or

easements in the land adjoining the location of said way,consisting of the right to have the land of the location protected by having the surface of the adjoining land slope from the boundary of the location, and that the sum of Sixty-four Hundred (6400) Dollars be appropriated for the construction of said way, and for the payment of land damages occasioned thereby and by the acquisition of the easement or easements of slope hereby authorized to be acquired.

Vote: Yes, 137. No, 1.

Article 43. To see if the town will accept the layout of a building line on the westerly side of Oxford Street from Church Street to Foxcroft Road forty (40) feet distant from the westerly exterior line thereof and a building line on the easterly side of Oxford Street from Church Street to Warren Street forty (40) feet distant from the easterly exterior line thereof, as made and reported by the Selectmen.

Voted, That the reading of the report of the Selectmen containing the laying out of building lines on Oxford Street, now in the hands of the Moderator, be dispensed with.

Voted, That the laying out of a building line on the westerly side of Oxford Street from Church Street to Foxcroft Road forty (40) feet distant from the westerly exterior line thereof, and a building line on the easterly side of Oxford Street from Church Street to Warren Street forty (40) feet distant from the westerly exterior line thereof, as made and reported by the Selectmen, be accepted and said building lines are hereby established in accordance therewith, so that hereafter no structures shall be erected or maintained between such building lines and such ways, except walls, fences, and gates upon property division lines, not exceeding four feet in height, walls and ornamental fences substantially parallel with the line of said way, not exceeding three feet in height above the established grade of said way, ornamental gates and gateways, not exceeding eight feet in height above said grade, and necessary embankments and retaining walls, and except that any structure existing within such restricted space may remain and be maintained.

Article 44. To see if the town will accept the layout of a town way extending easterly from Highland Avenue to Franklin Road, substantially in the location of the private way known as Pierrepont Road, as made and reported by the Selectmen, under the provisions of law relating to the assessment of betterments and raise and appropriate money for the construction thereof and for land damages.

Voted, That the reading of the report of the Selectmen containing the laying out of Pierrepont Road as a town way, now in the hands of the Moderator, be dispensed with.

Voted, That the laying out of a town way extending easterly from Highland Avenue to Franklin Road, substantially in the location of a part of the private way known as Pierrepont Road, as made and reported by the Selectmen, under the provisions of law relating to the assessment of betterments, be accepted; and that the Selectmen be and they hereby are authorized to acquire by purchase or by eminent domain under Chapter 79 of the General Laws, an easement or easements in the land adjoining the location of said way, consisting of the right to have the land of the location protected by having the surface of the adjoining land slope from the boundary of the location, and that the sum of Nine Thousand Two Hundred and Thirty (9230) Dollars be appropriated for the construction of said way and for the payment of land damages occasioned thereby and by the acquisition of the easement or easements of slope hereby authorized to be acquired.

Vote: Yes, 132. No, 0.

Article 45. To see if the town will accept the layout of a building line on the northerly side of Pierrepont Road from Highland Avenue to Franklin Road twenty-five (25) feet distant from the northerly exterior line thereof and a building line on the southerly side of Pierrepont Road from a point one hundred (100) feet easterly from Highland Avenue to Franklin Road twenty-five (25) feet distant from the southerly exterior line thereof, as made and reported by the Selectmen.

Voted, That the reading of the report of the Selectmen con-

taining the laying out of building lines on Peirrepont Road, now in the hands of the Moderator, be dispensed with

Voted, That the laying out of a building line on the northerly side of Pierrepont Road from Highland Avenue to Franklin Road, twenty-five (25) feet distant from the northerly exterior line thereof; and a building line on the southerly side of Pierrepont Road from a point one hundred (100) feet easterly from Highland Avenue to Franklin Road twenty-five (25) feet distant from the southerly exterior line thereof as made and reported by the Selectmen, be accepted, and that said building lines are hereby established in accordance therewith, so that hereafter no structure shall be erected or maintained between such building lines and such ways, except walls, fences, and gates upon property division lines, not exceeding four feet in height, walls and ornamental fences substantially parallel with the line of said way, not exceeding three feet in height above the established grade of said way, ornamental gates and gateways, not exceeding eight feet in height above said grade, and necessary embankments and retaining walls, and except that any structure existing within such restricted space may remain and be maintained.

Article 46. To see if the town will accept the layout of a building line on the northerly side of Pine Street from Church Street to Wildwood Street, twenty-five (25) feet distant from the northerly exterior line thereof and a building line on the southerly side of Pine Street from Church Street to Wildwood Street, (30) feet distant from the southerly exterior line thereof, as made and reported by the Selectmen.

Voted, That the report of the Selectmen containing the laying out of building lines on Pine Street, now in the hands of the Moderator, be dispensed with.

Voted, That the laying out of a building line on the northerly side of Pine Street from Church Street to Wildwood Street twenty five (25) feet distant from the northerly exterior line thereof; and a building line on the southerly side of Pine Street from Church Street to Wildwood Street, thirty (30) feet distant from the southerly exterior line thereof, as made and reported by the Selectmen, be accepted, and that said building lines are hereby estab-

lished in accordance therewith, so that hereafter no structures shall be erected or maintained between such building lines and such ways, except walls, fences, and gates upon property division lines, not exceeding four feet in height, walls and ornamental fences substantially parallel with the line of said way, not exceeding three feet in height above the established grade of said way, ornamental gates and gateways, not exceeding eight feet in height above said grade, and necessary embankments and retaining walls, and except that any structure existing within such restricted space may remain and be maintained.

Article 47. To see if the town will accept the layout of a town way beginning at Highland Avenue and extending southerly about one thousand and fifty (1050) feet to the southerly line of Risley Road, substantially in the location of the private way known as Sargent Road, as made and reported by the Selectmen, under the provisions of law relating to the assessment of betterments and raise and appropriate money for the construction thereof and for land damages.

Voted, That the reading of the report of the Selectmen containing the laying out of Sargent Road as a town way, now in the hands of the Moderator, be dispensed with.

Voted, That the laying out of a town way beginning at Highland Avenue and extending southerly about one thousand fifty (1050) feet to the southerly line of Risley Road, substantially in the location of the private way known as Sargent Road, as made and reported by the Selectmen, under the provisions of law relating to the assessment of betterments, be accepted, and that the Selectmen be and they hereby are authorized to acquire by purchase or by eminent domain under Chapter 79 of the General Laws, an easement or easements in the land adjoining the location of said way, consisting of the right to have the land of the location protected by having the surface of the adjoining land slope from the boundary of the location, and that the sum of seven thousand six hundred and eleven (7611) dollars be appropriated for the construction of said way, and for the payment of land damages occasioned thereby and by the acquisition

of the easement or easements of slope hereby authorized to be acquired.

Vote: Yes, 148. No, 0.

Article 48. To see if the town will accept the layout of a building line on the easterly side of Sargent Road from Highland Avenue southerly ten hundred fifty and fifteen one hundredths (1050.15) feet twenty-five (25) feet distant from the easterly exterior line thereof and a building line on the westerly line of Sargent Road from Highland Avenue southerly ten hundred fifty and fifteen one hundredths (1050.15) feet, twenty-five (25) feet distant from the westerly exterior line thereof, as made and reported by the Selectmen.

Voted, That the reading of the report of the Selectmen containing the laying out of building lines on Sargent Road, now in the hands of the Moderator, be dispensed with.

Voted, That the laying out of a building line on the easterly side of Sargent Road from Highland Avenue southerly ten hundred fifty and fifteen one hundredths (1050.15) feet twenty-five (25) feet distant from the easterly exterior line thereof; and a building line on the westerly side of Sargent Road from Highland Avenue southerly ten hundred fifty and fifteen one hundredths (1050.15) feet twenty-five (25) feet distant from the westerly exterior line thereof as made and reported by the Selectmen, be accepted, and that said building lines are hereby established in accordance therewith, so that hereafter no structures shall be erected or maintained between such building lines and such ways, except walls, fences, and gates upon property division lines, not exceeding four feet in height, walls and ornamental fences substantially parallel with the line of said way, not exceeding three feet in height above the established grade of said way, ornamental gates and gateways, not exceeding eight feet in height above said grade, and necessary embankments and retaining walls, and except that any structure existing within such restricted space may remain and be maintained.

Article 49. To see if the town will accept the layout of a building line on the northerly side of Swan Road from Cambridge Street easterly one hundred thirty (130) feet, forty (40) feet

distant from and parallel to the northerly exterior line thereof, and from said point to a point two hundred feet further easterly a building line twenty-five (25) feet distant from and parallel to the said northerly exterior line of said Swan Road, thence from the last mentioned point to Arlington Street, a building line (40) feet distant from and parallel to the northerly exterior line and a building line on the southerly side of Swan Road from Cambridge Street to Arlington Street forty(40) feet distant from the southerly exterior line thereof, as made and reported by the Selectmen.

Voted, That the reading of the report of the Selectmen containing the laying out of building lines on Swan Road, now in the hands of the Moderator, be dispensed with.

Voted, That the laying out of a building line on the northerly side of Swan Road from Cambridge Street easterly one hundred and thirty (130) feet, forty (40) feet distant from and parallel to the northerly exterior line thereof, and from said point to a point two hundred feet further easterly; a building line twenty-five (25) feet distant from and parallel to the said northerly exterior line of said Swan Road; thence from the last mentioned point to Arlington Street a building line forty (40) feet distant from and parallel to the northerly exterior line; and a building line on the southerly side of Swan Road from Cambridge Street to Arlington Street, forty (40) feet distant from the southerly exterior line thereof, as made and reported by the Selectmen, be accepted and that said building lines are hereby established in accordance therewith, so that hereafter no structures shall be erected or maintained between such building lines and such way, except walls, fences, and gates upon property division lines, not exceeding four feet in height, walls and ornamental fences substantially parallel with the line of said way, not exceeding three feet in height above the established grade of said way, ornamental gates and gateways not exceeding eight feet in height above said grade, and necessary embankments and retaining walls, and except that any structure existing within such restricted space may remain and be maintained.

Article 50. To see if the town will accept the layout of a town

way from Maple Road to Highland Avenue, substantially in the location of the private way known as Valley Road, as made and reported by the Selectmen, under the provisions of law relating to the assessment of betterments and raise and appropriate money for the construction thereof and for land damages.

Voted, That the reading of the report of the Selectmen containing the laying out of Valley Road as a town way, now in the hands of the Moderator, be dispensed with.

Voted, That the laying out of a town way from Maple Road to Highland Avenue, substantially in the location of the private way known as Valley Road, as made and reported by the Selectmen, under the provisions of law relating to the assessment of betterments, be accepted; and that the Selectmen be and they hereby are authorized to acquire by purchase or by eminent domain under Chapter 79 of the General Laws, an easement or easements in the land adjoining the location of said way, consisting of the right to have the land of the location protected by having the surface of the adjoining land slope from the boundary of the location, and that the sum of Three Thousand Eight Hundred and Eighty-eight (3888) Dollars be appropriated for the construction of said way, and for the payment of land damages occasioned thereby and by the acquisition of the easement or easements of slope hereby authorized to be acquired.

Vote: Yes, 148. No, 0.

Article 51. To see if the town will accept the layout of a building line on the northerly side of Valley Road from Maple Road to Highland Avenue thirty-three (33) feet distant from the northerly exterior line thereof, as made and reported by the Selectmen.

Voted, That the reading of the report of the Selectmen containing the laying out of a building line on Valley Road, now in the hands of the Moderator, be dispensed with.

Voted, That the laying out of a building line on the northerly side of Valley Road from Maple Road to Highland Avenue thirty-three (33) feet distant from the northerly exterior line thereof as made and reported by the Selectmen, be accepted and that said building lines are hereby established in accordance

therewith, so that hereafter no structure shall be erected or maintained between such building lines and such ways, except walls, fences, and gates upon property division lines, not exceeding four feet in height, walls and ornamental fences, substantially parallel with the line of said way, not exceeding three feet in height above the established grade of said way, ornamental gates and gateways, not exceeding eight feet in height above said grade, and necessary embankments and retaining walls, and except that any structure existing within such restricted space may remain and be maintained.

Article 52. To see if the town will accept the alteration of Wildwood Street at the intersection of Wickford Road, as made and reported by the Selectmen.

Voted, That the reading of the report of the Selectmen containing the alteration of Wildwood Street at or near its junction with Wickford Road, now in the hands of the Moderator, be dispensed with.

Voted, That the alteration of Wildwood Street at or near its junction with Wickford Road, as made and reported by the Selectmen, be accepted.

Article 53. To see if the town will accept the deed and conveyance from John W. Johnson of approximately thirty-four square feet of land at the intersection of Wildwood Street and Wickford Road.

Voted, That the deed of John W. Johnson dated Aug. 16, 1928, conveying to the Town approximately thirty-four (34) square feet of land at the intersection of Wildwood Street and Wickford Road, be accepted.

Article 54. To see if the town will accept the layout of a building line on the easterly side of Yale Street from Calumet Road to Wildwood Street forty (40) feet distant from the easterly exterior line thereof and a building line on the westerly side of Yale Street from Calumet Road to Wildwood Street forty (40) feet distant from the westerly exterior line thereof, as made and reported by the Selectmen.

Voted, That the reading of the report of the Selectmen con-

taining the laying out of building lines on Yale Street, now in the hands of the Moderator, be dispensed with.

Voted, That the laying out of a building line on the easterly side of Yale Street from Calumet Road to Wildwood Street forty (40) feet distant from the easterly exterior line thereof; and a building line on the westerly side of Yale Street from Calumet Road to Wildwood Street forty (40) feet distant from the westerly exterior line thereof as made and reported by the Selectmen, be accepted and that said building lines are hereby established in accordance therewith, to that hereafter no structures shall be erected or maintained between such building lines and such ways, except walls, fences, and gates upon property division lines, not exceeding four feet in height, walls and ornamental fences substantially parallel with the line of said way, not exceeding three feet in height above the established grade of said way, ornamental gates and gateways, not exceeding eight feet in height above said grade, and necessary embankments and retaining walls, and except that any structure existing within such restricted space may remain and be maintained.

Article 57. To see if the town will make an appropriation, under the provisions of law authorizing the assessment of betterments, for the original construction of public ways of the town, the laying out of which is accepted at this meeting, including land damages and the cost of pavement, and sidewalks laid at the time of said construction; determine in what manner the money shall be raised; or take any action relating thereto.

Voted, That the subject matter of Article 57 be indefinitely postponed.

Article 58. To see if the town will make an appropriation for the construction of sewers for sanitary and surface drainage purposes and for sewage disposal, or for either of said purposes; determine in what manner the money shall be raised; or take any action in relation thereto.

Voted, That the sum of Fifty-nine Thousand One Hundred Fifteen Dollars ($59115.) be appropriated for the construction of sewers for sanitary and surface drainage purposes and for sewage disposal, Fifteen Thousand Dollars thereof to be expended

by the Selectmen, for the construction of sewers for surface drainage purposes, and Forty-four Thousand One Hundred and Fifteen (44,115.) Dollars thereof to be expended by the Water and Sewer Board for the construction of sewers for sanitary purposes and for sewage disposal; that Twelve Thousand One Hundred Fifteen (12,115.) Dollars of said sum be raised by taxation and that to meet the remainder thereof, the Town Treasurer be and is hereby authorized and instructed with the approval of the Selectmen, to borrow a sum not exceeding Forty-seven Thousand (47,000) Dollars and to issue bonds or notes of the town therefor, to be payable in accordance with the provisions of Section 19 of Chapter 44 of the General Laws as amended, so that the whole loan shall be paid in not more than ten years from the date of issue of the first bond or note.

Vote: Yes, 158. No, 0.

Voted, That the Treasurer be authorized and instructed, if it shall appear advisable for the purpose of saving expense and, or of obtaining a better rate of interest, and feasible so to do, to combine the borrowing authorized for the construction of sewers with the borrowing authorized at this meeting for the construction of a standpipe or reservoir and for laying and relaying water mains so as to constitute one loan.

Article 55. To see if the Town will make an appropriation for widening, alteration or relocation of or for specific repairs upon Forest Street, determining in what manner the money shall be raised; or take any action relating thereto.

Voted, That the sum of Sixty-five Thousand Dollars ($65,000) be appropriated to be expended by the Selectmen for the repair and alteration of Forest Street; that Thirty-four Thousand Six Hundred Dollars ($34,600) thereof be raised by taxation and that to meet the remainder of said sum the Town Treasurer, with the approval of the Selectmen, be and hereby is authorized to borrow, in anticipation of amounts to be paid by the Commonwealth and the County, a sum not exceeding Thirty Thousand Four Hundred Dollars ($30,400) by a temporary loan or loans and to issue a note or notes of the Town therefor and to renew the same for such periods as may be necessary.

Vote: Yes, 138. No, 0.

Article 59. To see if the town will make an appropriation for the payment of interest becoming due in the year 1929 on loans authorized at this meeting.

Voted, That the subject matter of Article 59 be indefinitely postponed.

Robert H. Sullivan and William E. Ramsdell served as Election Officers on the check lists of all voters of the Town at the entrance to the Town Hall at the meetings of March 15, 18, 21 and 25, 1929.

Voted, That the meeting be now dissolved.

Meeting dissolved at 10.13 o'clock P. M.

Attest:

MABEL W. STINSON, *Town Clerk*

Harris S. Richardson was sworn in as Selectman by Mabel W. Stinson, Town Clerk, at 10.16 o'clock P. M. on March 25, 1929.

PRECINCT 1

Winchester, Massachusetts
March 22, 1929

Miss Mabel W. Stinson,
Town Clerk,
Winchester, Massachusetts,
Dear Madam:

We hereby certify that at a meeting of the Town Meeting members of Princinct One held this date at the George Washington School, Mr. John R. Russell of 32 Harvard Street, was elected by a majority of the members present, to fill the vacancy in membership existing in this Precinct.

Very truly yours,
(Signed) LORENCE M. WOODSIDE, *Chairman*
RALPH W. HATCH, *Clerk*

I, the undersigned, hereby accept the above election.

(Signed) John R. Russell.

Town of Winchester, Mass.
Town Clerk's Office
Received and filed
March 25, 1929
8h 10m A. M.
Mabel W. Stinson,
Town Clerk

PRECINCT 4

Boston, Mass.
March 23, 1929

Mabel W. Stinson, Town Clerk
Winchester, Massachusetts
My Dear Miss Stinson:

At a meeting of the Town Meeting Members of Precinct 4 held at the Wyman School on Friday, March 22nd, the following vote was passed:

Frederick C. Alexander	3 year term	17 Votes
William S. Packer	3 year term	17 Votes
Charles A. Lane	2 year term	17 Votes

Yours very truly,
(Signed) GEORGE W. FITCH, *Temporary Clerk*
ARTHUR A. KIDDER, *Temporary Chairman*

Town of Winchester, Mass.
Town Clerk's Office
Received and Filed
March 25, 1929
10h. 15m. P. M.
Mabel W. Stinson
Town Clerk

INSURANCE COMMITTEE

April 12, 1929.	Appointed by Moderator:	George S. Tompkins
April 15, 1929.	Appointed by Selectmen:	Harry W. Stevens
	Ex-Officio: Town Treasurer:	Harrie Y. Nutter

FINANCE COMMITTEE

1929-1930

Finance Committee appointed by the Chairman and Secretary of the previous Finance Committee and the Moderator on April 23, 1929:

Earle E. Andrews
Howard L. Bennett
Elwell R. Butterworth

Joseph W. Butler
John P. Carr
John D. Coakley
Frank E. Crawford
George W. Franklin
Frank W. Jones
Ernest Keepers
Harrison F. Lyman
Alexander S. Macdonald
Henry J. Maguire
John A. Tarbell
Lewis L. Wadsworth

PRECINCT 2

Winchester, Mass., April 22, 1929

At a meeting of Town Meeting Members of Precinct 2 on April 22nd at 8 P. M., Daniel W. Hawes was elected to serve for three years and Francis A. Barrett was elected to serve for two years.

Twenty-two members were present.

(Signed) JAMES W. RUSSELL, *Chairman*
FRANCES R. WILLIAMS, *Sec.*

Town of Winchester, Mass.
Town Clerk's Office
Received and Filed
April 22, 1929
8 h. 15m. P. M.
Mabel W. Stinson
Town Clerk

PRECINCT 5

Winchester, Mass., April 24, 1929

At a meeting held in the Town Hall on Monday, April 22nd, Mr. Harold S. Fuller was elected for the three year term by mem-

bers of Precinct 5, and Mr. Loring P. Gleason for the two year term.

Twenty-four members were present.

(Signed ALICE C. SMALLEY, *Secretary*

Town of Winchester, Mass.
Town Clerk's Office
Received and Filed
April 24, 1929
10h. 55m. A. M.
Mabel W. Stinson
Town Clerk

PRECINCT 3

Boston, Mass., April 23, 1929

Miss Mabel W. Stinson,
Town Clerk,
Winchester, Massachusetts

Dear Madam:

At a meeting held in the Town Hall on the evening of Monday, April 22, of Town Meeting members of Precinct Three, 21 members present voted 16 to 5 for Mrs. Gertrude Nash for the two-year term, and unanimously for Mr. Comins for the one-year term.

Very truly yours,

(Signed) E. H. KENERSON, *Chairman*

Town of Winchester, Mass.
Town Clerk's Office,
Received and Filed
April 24, 1929
8h. 40m. A. M.
Mabel W. Stinson,
Town Clerk

PRECINCT 1

Winchester, Mass., April 26th, 1929

Town Clerk,
Town of Winchester,
Winchester, Mass.
My dear Miss Stinson:

Please accept my resignation as Town Meeting Member owing to my appointment on the Finance Committee.

Sincerely,
(Signed George W. Franklin

Town of Winchester, Mass.
Town Clerk's Office,
Received and Filed
April 27, 1929,
8h. 35m. A. M.
Mabel W. Stinson,
Town Clerk

PRECINCT 2

Boston, Mass., April 27, 1929

Miss Mabel W. Stinson,
Town Clerk,
Town Hall,
Winchester, Mass.
Dear Madam:

I accept the appointment as a member of the Finance Committee. In view of this acceptance, I do hereby tender my resignation as Town Meeting Member from Precinct 2.

Yours very truly,
(Signed) HENRY J. MAGUIRE

Town of Winchester, Mass.
Town Clerk's Office
Received and Filed
April 29, 1929
8h. 35m., A. M.
Mabel W. Stinson,
Town Clerk

PRECINCT 5

April 27, 1929

Miss Mabel W. Stinson,
Town Clerk,
Winchester, Mass.

Dear Madam:

In order to accept my appointment as a member of the Finance Committee I hereby resign as a member of the Town Meeting.

I hereby accept my nomination as a member of the Finance Committee.

Yours respectfully,
(Signed) FRANK E. CRAWFORD

Town of Winchester, Mass.,
Town Clerk's Office,
Received and Filed
April 30, 1929,
3h. 32m., P. M.
Mabel W. Stinson
Town Clerk

PRECINCT 1

Winchester, Mass., May 13, 1929

Miss Mabel W. Stinson,
Town Clerk,
Winchester, Mass.

Dear Madam:

We hereby certify that at a meeting of the elected Town Meeting Member of Precinct One, held this date at the Town Hall, Winchester, Mass., Garald K. Richardson of 31 Forest Circle, was elected by a majority of the members present, to fill the vacancy in membership existing in this Precinct.

Very truly yours,
(Signed) LORENCE M. WOODSIDE, *Chair.*
RALPH W. HATCH, *Clerk*

I, the undersigned, hereby accept
the above election as a Town Meeting
Member of Precinct 1.
(Signed) Garald K. Richardson

Town of Winchester, Mass.,
Town Clerk's Office,
Received and Filed
May 16, 1929,
4h. 6m., P. M.
Mabel W. Stinson,
Town Clerk

PRECINCT 5

Winchester, Mass., May 13,1929

Miss Mabel W. Stinson,
Town Clerk,
Winchester, Mass.
Dear Madam:

We hereby certify that at a meeting of the elected Town Meeting Members of Precinct 5, held this date at the Town Hall, Winchester, Mass., Thomas Quigley, Jr. of 18 Lake Street was elected by a majority of the members present, to fill the vacancy in membership existing in this Precinct.

Very truly yours,
(Signed) FRANK E. ROWE, *Chairman*
ALICE C. SMALLEY, *Clerk*

I, the undersigned, hereby accept the
above election as a Town Meeting
Member of Precinct 5.
(Signed) Thomas Quigley, Jr.

Town of Winchester, Mass.
Town Clerk's Office,
Received and Filed
May 20, 1929,
8h. 45m., P. M.
Town Clerk

PRECINCT 2

Winchester, Mass., May 13, 1929

Miss Mabel W. Stinson,
Town Clerk,
Winchester, Mass.

Dear Madam:

We hereby certify that at a meeting of the elected Town Meeting Members of Precinct 2 held this date at the Town Hall, Winchester, Mass., Doris von Vittinghoff of 154 Mt. Vernon St., was elected by a majority of the members present, to fill the vacancy in membership existing in this Precinct.

Very truly yours,
(Signed) JAMES W. RUSSELL, *Chairman*
FRANCES R. WILLIAMS, *Clerk*

I, the undersigned, hereby accept the above election as a Town Meeting Member of Precinct 2.
(Signed) Doris von Vittinghoff

Town of Winchester, Mass.,
Town Clerk's Office,
Received and Filed
May 24, 1929
1h. 50m., P. M.
Mabel W. Stinson,
Town Clerk

Winchester, Mass., May 10, 1929

Miss Mabel W. Stonson, Town Clerk,
Winchester, Mass.

I herewith tender my resignation from the Board of Public Welfare.

(Signed) MARION P. POWERS

Town of Winchester, Mass.,
Town Clerk's Office
Received and Filed
May 10, 1929
9h. 15m., A. M.
Mabel W. Stinson,
Town Clerk

Winchester, Mass., May 29, 1929

Mabel W. Stinson,
Town Clerk,
Winchester, Mass.

Dear Miss Stinson:

Board of Public Welfare: At its meeting Monday evening, May 27, 1929, the Board of Public Welfare and the Board of Selectmen in joint session unanimously elected Mr. Stockton Raymond of 19 Kenwin Road, a member of the Board of Public Welfare, to fill out the unexpired term of Marion P. Powers.

Yours very truly,

(Signed) GEORGE S. F. BARTLETT,
Clerk of Selectmen

PRECINCT 2

Winchester, Mass., Sept. 6, 1929

Miss Mabel W. Stinson,
Town Clerk,
Winchester, Mass.

Dear Madam:

In accordance with the provisions of Section 7, Chapter 167, Acts of 1928, we hereby certify that at a meeting of the elected Town Meeting Members of Precinct 2 held this date at the Town Hall, Winchester, Mass., Orinda D. Smith of 235 Mystic Valley Parkway, was elected to fill the vacancy in membership existing in this Precinct.

Attest:

(Signed) JAMES W. RUSSELL, *Chairman*
FRANCES R. WILLIAMS, *Clerk*

I, the undersigned, hereby accept the above election as a Town Meeting Member of Precinct 2 in the Town of Winchester, Mass.

(Signed) Orinda D. Smith

Town of Winchester, Mass.,
Town Clerk's Office
Received and Filed
Sept. 10, 1929
8h. 40m., A. M.
Mabel W. Stinson,
Town Clerk

PRECINCT 4

Winchester, Mass., October 7, 1929

Miss Mabel W. Stinson,
Town Clerk,
Winchester, Mass.

Dear Madam:

In Accordance with the provisions of Section 7, Chapter 167, Acts of 1928, we hereby certify that at a meeting of the elected Town Meeting Members of Precinct 4, held this date at the Town Hall, Winchester, Mass., Mabel H. Gage of Winchester, Precinct 4, was elected to fill the vacancy in membership existing in this Precinct.

Attest:
(Signed) ARTHUR A. KIDDER, *Chairman*
GEORGE W. FITCH, *Clerk*

I, the undersigned, hereby accept the above election as a Town Meeting Member of Precinct 4 in the Town of Winchester, Mass.
(Signed) Mabel H. Gage

Town of Winchester, Mass.,
Town Clerk's Office
Received and Filed
October 9, 1929
8h. 50m., A. M.
Mabel W. Stinson,
Town Clerk

PRECINCT 1

Winchester, Mass., November 18, 1929

Miss Mabel W. Stinson,
Town Clerk,
Winchester, Mass.
Dear Madam:

In accordance with the provisions of Section 7, Chapter 167, Acts of 1928, we hereby certify that at a meeting of the elected Town Meeting Members of Precinct 1, held this date at the George Washington School, Winchester, Mass., Donald R. Waugh of 15 Governor's Avenue, was elected to fill the vacancy in membership existing in this Precinct.

Attest:
(Signed) HERBERT B. SELLER, *Chairman*
RALPH W. HATCH, *Clerk*

I, the undersigned, hereby accept the above election as a Town Meeting Member of Precinct 1 in the Town of Winchester, Mass.

(Signed) Donald R. Waugh

Town of Winchester, Mass.,
Town Clerk's Office,
Received and Filed
Nov. 19, 1929,
9h. 35m., A. M.
Mabel W. Stinson,
Town Clerk

PRECINCT 6

Winchester, Mass., November 19, 1929

Miss Mabel W. Stinson,
Town Clerk,
Winchester, Mass.
Dear Madam:

In accordance with the provisions of Section 7, Chapter 167, Acts of 1928, we hereby certify that at a meeting of the elected Town Meeting Members of Precinct 6 held this date at the Noonan School, Winchester, Mass., Katherine Rowen of 29

Richardson St., was elected to fill the vacancy in membership existing in this Precinct.

Attest:

(Signed) ELIZABETH C. McDONALD,
Chairman
LUKE P. GLENDON, *Clerk*

I, the undersigned, hereby accept the above election as a Town Meeting Member of Precinct 6 in the Town of Winchester, Mass.
(Signed) Katherine Rowen

Town of Winchester, Mass.,
Town Clerk's Office,
Received and Filed
Nov. 20, 1929,
8h. 20m., A. M.
Mabel W. Stinson,
Town Clerk

PRECINCT 2

Winchester, Mass., December 2, 1929

Miss Mabel W. Stinson,
Town Clerk,
Winchester, Mass.

Dear Madam:

In accordance with the provisions of Section 7, Chapter 167, Acts of 1928, we hereby certify that at a meeting of the elected Town Meeting Members of Precinct 2, held this date at the Town Hall, Winchester, Mass., Arnold Whittaker of 158 Highland Avenue, was elected to fill the vacancy in membership existing in this Precinct.

Attest:

(Signed) JAMES W. RUSSELL, *Chairman*
FRANCES R. WILLIAMS, *Clerk*

I, the undersigned, hereby accept the above election as a Town Meeting Member of Precinct 2 in the Town of Winchester, Mass.

(Signed) Arnold Whittaker

Town of Winchester, Mass.,
Town Clerk's Office
Received and Filed
December 10, 1929,
11h. 30m., A. M.
Mabel W. Stinson,
Town Clerk

REPRESENTATIVE TOWN MEETING

Pursuant to the Warrant of the Selectmen served according to law upon the inhabitants of the Town of Winchester by William R. McIntosh, Constable of said Town, notices having been sent by mail by the Town Clerk seven days before the day of the meeting to the Town Meeting Members elected and qualified to act in Town Meetings in Winchester, the Town Meeting Members met in the Town Hall in said Town on Tuesday, December 10, 1929, at 7.45 o'clock in the evening.

A List of the duly qualified Town Meeting Members was used at the entrance to the meeting place and was in charge of Alfred E. Sweet and Dwight D. Elliott, Election Officers, who had been duly sworn in as election officers by the Town Clerk, prior to the meeting. The list contained the names of two hundred and thirty-two Town Meeting Members qualified to participate and vote in Town Meetings in Winchester.

The Check List filed with the Town Clerk at the close of the meeting showed that one hundred and eighty-nine members attended the meeting.

The meeting was called to order by the Moderator, George B. Hayward, at 7.55 o'clock P. M.

The Moderator read the Warrant and the Constable's Return of the Warrant.

Copies of the Warrant were mailed to each of the Members by the Town Clerk seven days before the day of the meeting.

The following persons were appointed as Tellers and were duly sworn by the Moderator:

George F. Arnold	Robert F. Guild
J. Harper Blaisdell	James W. Russell

Joseph W. Worthen, Chairman of the Board of Selectmen, made a statement regarding the calling of the Town Meeting.

Voted, That Articles 1 and 2 be taken up together.

Article 1. To consider the school accommodations now furnished by the Town for pupils above the sixth grade and whether it is necessary or desirable that additional accommodations should be provided for them; and to see if the town will take any action with respect thereto.

Article 2. To see if the Town will establish and provide for the expenses of a committee to ascertain whether the school accommodations now furnished by the Town for the pupils above the sixth grade are adequate; and if not to consider what further accommodations should be provided and their location and cost; and to report with recommendations on these matters and on such other matters as the town may designate.

Voted, That a committee is hereby established, to be known as the Committee on Additional School Accommodations and to consist of the present chairman of the Board of Selectmen, the present chairman of the Finance Committee, the present chairman of the Planning Board, and six other qualified voters of the town to be appointed by the Moderator, one from each voting precinct.

The duty of said committee shall be to investigate the present accommodations for the public school pupils above the sixth grade for the purpose of ascertaining whether they are adequate for present and reasonable future needs, and, if in the opinion of the Committee they are not adequate, to propose ways and means whereby they may be increased, whether by alteration or enlargement of any existing building or buildings or the construction of a new building or buildings or otherwise; if it shall recommend a new building or buildings, to report whether the same should be of fire proof or semi-fire proof construction, propose suitable locations therefor, report as to the disposition of any building the discontinuance of the use of which for school purposes it may recom-

mend or suggest, the expense which it estimates will result from the adoption of its recommendations or any of them, and whether the amount necessary to be appropriated to meet such expense may be determined with reasonable accuracy by estimation, without definite plans prepared for the purpose; and generally it shall be the duty of the committee to consider and report upon the subject matter hereby committed to it together with any related matters, to such extent and in such manner that the town may be fully informed as to the adequacy of the accommodations aforesaid and enabled to take such action with respect thereto as may be necessary or desirable.

The committee shall cause copies of its report to be printed and deposited in the office of the Town Clerk sufficient in number and in season for distribution to the voters, before the next annual town meeting if possible and otherwise before final adjournment thereof.

The committee is hereby authorized to expend not exceeding ten hundred dollars ($1000) for its necessary expenses, which sum is hereby transferred from the Excess and Deficiency Account and appropriated therefor.

Committee:

Present Chairman of Board of Selectmen	Joseph W. Worthen
Present Chairman of Finance Committee	Earle E. Andrews
Present Chairman of Planning Board	William L. Parsons
Precinct 1	Robert E. Fay
Precinct 2	Frank W. Howard
Precinct 3	James F. Dwinell
Precinct 4	Arthur A. Kidder
Precinct 5	Caroline S. Fitts
Precinct 6	Elizabeth C. McDonald

Article 3. To see if the Town will provide Temporary accommodations for pupils above the sixth grade and appropriate money therefor.

Voted, That for the purpose of providing temporary additional accommodations for the pupils of the Wadleigh School, the School

Committee is hereby authorized to construct a building or to purchase and place a building already constructed, upon the Wadleigh School lot and to equip the same and connect it by means of an enclosed passageway with the Wadleigh School Building, conformably with the Building Laws, and to expend therefor, not exceeding $5000, which sum is hereby transferred from the Excess and Deficiency Account and appropriated for said purpose.

Robert H. Sullivan and William E. Ramsdell served as Election Officers on the check lists of all voters of the Town at the entrance to the Town Hall, having been duly sworn by the Town Clerk prior to the meeting.

Voted, That the meeting be now dissolved.

Meeting dissolved at 9 o'clock p.m.

Attest:

MABEL W. STINSON
Town Clerk.

BOARD OF PUBLIC WELFARE

Boston, Mass., December 16, 1929

Miss Mabel Stinson,
Town Clerk
Town Hall, Winchester, Mass.
Dear Miss Stinson:

I regret that it is necessary for me to tender my resignation as a member of the Board of Public Welfare of the Town of Winchester.

My reason for resigning is that I am leaving Massachusetts on January 1st. My associations as a member of the Board have been most pleasant, and I am sorry that I am compelled to sever them.

Sincerely yours,
(Signed) Stockton Raymond

Town of Winchester, Mass.,
Town Clerk's Office
Received and Filed
December 17, 1929
8h. 50m. A.M.
Mabel W. Stinson
Town Clerk

MARRIAGES

Marriages registered during the year ending December 31, 1929.

Date		Name	Residence
Jan.	1	John Petrullo	Winchester
		Elizabeth Pauline Rania	Winchester
	1	George Edward Proctor	Winchester
		Margaret Theresa Breen	Winchester
	5	Michael Joseph Connolly	Woburn
		Mary Agnes Breen	Winchester
	5	John William MacIver	Arlington
		Merl Mac Gillivray	Winchester
	19	Herbert Franklin Mills	West Somerville
		Mildred Cummings	Winchester
	26	Carl Larson	Winchester
		Hilma Elizabeth Nystrom	Winchester
	30	Joseph Thomas McCauley	Winchester
		Lillian Irene Thompson	Brookline
Feb.	2	Percival A. Smith	Winchester
		Mary Jennings	Arlington
	6	John Cornelius Moynihan	Winchester
		Elizabeth Theresa Hines	Stoneham
Mar.	15	Ervin Charles Tracy	Winchester
		Eidith Merrill Lewis	Winchester
	31	Thomas Charles Flaherty	Woburn
		Mary McDonagh	Winchester
Apr.	6	Charles Frederick Dutch	Winchester
		Ella Ting Arnold	Boston
	8	Antonio Seminatore	Winchester
		Merle Burgess	Winchester
	9	Henry Patrick Dempsey	Winchester
		Alice Veronica Lannen	Woburn
	14	Carmino Frongillo	Winchester
		Loretta Marie Quator	South Boston
	18	Roland W. Fletcher	Winchester
		Edith E. Hall	Malden
	19	John Henry MacNeill	Winchester
		Bertha Muriel Steeves	Medford Hillside
	20	Otto Verner Dahlman	Winchester
		Alice Marguerite Peterson	Winchester
	20	Edgar P. Taylor	Winchester
		Helen F. White	Manchester, N. H.
	20	Walter Laurence Godley	Boston
		Katharine Hyde Fitch	Winchester
	21	George Edward Smith	East Lexington
		Anna Katherine White	Winchester
	25	John Ray Fields	Woburn
		Geraldine Olive Guy	Winchester
	27	Horace Bert Randall	Winchester
		Evelyn Genevieve Nagle	Stoneham
May	4	Alonzo D. Nicholas	Winchester
		Winifred Hamilton Bent	Winchester
	12	Daniel J. Dineen	Winchester
		Pauline Edith Gaudette	Arlington
	25	Elon Cobb Winters	Beverly
		Mildred Harvie Hamilton	Winchester

Date		Name	Residence
May	27	Frank Albert Buote	Winchester
		Williamina Helen Kelly	Fitchburg
	27	Augustus Warren Coffin	Winchester
		Carrie Emeline Swan	Winchester
	30	James Henry Sullivan	Woburn
		Helena Elizabeth Brophy	Winchester
June	1	Donald Roy Spencer	Reading
		Josephine Laura Mintiens	Medford
	1	Kay Thing	Chatham
		Ruth McKenzie	Danvers
	1	Arthur Witherell Reynolds	Winchester
		Gwendolen Brooks	Andover
	5	Edward Abbott Neiley	Winchester
		Emily Atwater Gardner	Cambridge
	5	Sayward Sterling Smith	Winchester
		Marie Doris Breagy	Stoneham
	6	Emerson Charles Cook Priest	Winchester
		Etta M. Sanford	West Medford
	7	James Henry Fitzgerald	Winchester
		Dorothy Addie Ladd	Winchester
	7	Frank Joseph Carroll	Winchester
		Kathryn Ellen Howard	Belmont
	8	Charles Hildreth Woolley	Winchester
		Gloria Trumbull Grilley	Newton
	14	Simon Hector Fraser	Westboro
		Edna Grace Lee	Winchester
	15	Charles Berch Alexander	Naples, Florida
		Dusine Peterson Marshall	Bradford, N. H.
	15	Charles Francis Whiston	Cambridge
		Estelle Emily Reed	Winchester
	15	Francis Leo Martin	Winchester
		Lucilla Marie Smith	Winchester
	16	Alexander John MacDonald	Winchester
		Celia Margaret Dooley	Winchester
	16	Thomas Francis Gaynor	Lexington
		Mary Agnes McNamara	Winchester
	18	Evander French	Winchester
		Frances Van Ryper Hoxie	Arlington
	19	Raymond James Carroll	Winchester
		Adeline Helen Luongo	Winchester
	22	Ronald M. Chisholm	Melrose
		Mary E. Peterson	Winchester
	25	Lyman Bradford Smith	Winchester
		Ruth Carlisle Gates	Winchester
	25	Edward Lee Field	Somerville
		Lilian Dorcas Bayington	Somerville
	26	Joseph Anthony Glorioso	Winchester
		Mildred Camila Mazzoni	Winchester
	29	Clarence H. Zarse	Boston
		Hilda A. Bourne	Boston
	30	Owen McLaughlin	Winchester
		Winifred Agnes Flaherty	Winchester
	30	James McGrath, Jr.	Somerville
		Margaret Mary McGrath	Winchester
July	1	Robert Henderson Likins	Winchester
		Elinor Gertrude Berry	Melrose

Date		Name	Residence
July	3	Charles Anthony Mahoney	Woburn
		Alice Rennert	Winchester
	6	Edward Joseph Martin	Winchester
		Marion Lillian DeLaurier	Winchester
	6	John Joseph Quinn, Jr.	Boston
		Beatrice Cummings Blanchard	Winchester
	10	William Harrison Davis	Winchester
		Gladys Victoria Plunkett	Winchester
	16	Clyde Maxwell Dickie	Medford
		Pearl Ella Langille	Winchester
	17	Jeremiah Francis Dolan	Winchester
		Margaret Alice Keefe	Wakefield
	20	Antonio Ross	Winchester
		Mary Occhiuto	Winchester
	20	John Helms Hodgson	East Orange, N. J.
		Alice Doan	Winchester
	21	Percy Roy Wilson	Winchester
		Edna M. Dame	Winchester
	26	Clayton Edward Brooks	Gloucester
		Mary Ann Connolly	Winchester
	27	Elmer Ellisworth Knowlton	Everett
		Martha Matilda Carroll	Winchester
Aug.	3	Ralph Tauro	Winchester
		Lena Govanne	Winchester
	3	Gustaf Adolf Henry Davidson	Woburn
		Bertha Pauline Johnson	Winchester
	3	Henry John Kaula	Somerville
		Bessie Lane Jackson	Somerville
	5	Winthrop Abbott Palmer	Winchester
		Elsie T. Keefe	Arlington
	7	John Francis Hogan	Winchester
		Mary O'Flaherty	Medford
	10	Edward Thurston Towle	Pawtucket, R. I.
		Caroline Kidder	Winchester
	11	Alfred Clark McKenzie	Winchester
		Katherine Josephine Flower	Stoneham
	11	Richard Gerard McCarthy	Boston
		Mary Frances Quirk	Winchester
	17	Edwin F. Chase	Boston
		Frances V. Crocker	Boston
	17	Dennis F. Lawton	Arlington
		Alice W. Chamberlain	Winchester
	18	Ernest Lionel Paquette	Newtonville
		Catherine Alice Ward	Winchester
	18	Edmund Wolcott Kindred	Winchester
		Nora Catherine O'Leary	Arlington
	18	Neil Doherty	Winchester
		Mary Ellen McHugh	Winchester
	18	Norman Gray McGowan	Winchester
		Ethel Katherine Koski	Winchester
	24	Oscar Gunnar Carlson	Woburn
		Ingrid Margaret Knutson	Winchester
	31	Theodore Eaton Chilcott	Boston
		Mabel Craig Lyons	Winchester
Sept.	7	William Edwin Clark	Portland, Me.
		Elinor Reed	Winchester

Date		Name	Residence
Sept.	7	John Francis Blackham	Winchester
		Mildred Louise Peterson	Winchester
	7	Woodford Lyman Wilcox	Cambridge
		Lesley Chillingsworth Brown	Winchester
	8	Daniel John Reardon	Winchester
		Mary Frances Connolly	Woburn
	10	Alexander William Feinberg	Winchester
		Leah Alpert	Mattapan
	12	Warner Grenelle Rice	Cambridge
		Mary Hamilton Wallace	Winchester
	16	Hollis Robert Goode	Winchester
		Ella Louise Holmes	Cambridge
	24	Malcolm McNeil	Boston
		Annie McIsaac	Winchester
	24	Ronald Lorimer Bustead	Chester, Vt.
		Frances Vilroy Lovely	Winchester
	26	Ernest Burton Dade	Wakefield
		Marian Stover Winn	Winchester
	26	Charles James Mason	Winchester
		Melissa Evelyn Jackson	Winchester
	28	Patrick Gallagher	Winchester
		Mary A. Gill	Woburn
	28	Reginald A. Noyes	Haverhill
		Lydia M. MacKay	Haverhill
	29	Dennis Patrick O'Donohue	Medford
		Bernadette Philomena Gauvreau	Winchester
Oct.	1	Fayette Brown Dow	Washington, D. C.
		Margaret Munro Elder	Winchester
	3	Joseph Allen Blackham	Winchester
		Mary Evelyn Thompson	Brookline
	5	Arthur Harrison Cameron	Winchester
		Kathleen Loretta Morse	Winchester
	5	Ernest Leighton Parker	Quincy
		Edith Anna Johnson	Winchester
	5	Robert Emmett Maher	Malden
		Frances Gertrude Fitzgerald	Winchester
	6	James Mogauro	Winchester
		Susie Garbino	Winchester
	8	Bouldin Gaylord Burbank	Lowell
		Janet Goddard	Winchester
	10	Paul Blodgett Elliott	West Newton
		Eleanor Hale	Winchester
	12	James E. Cunningham	Ipswich
		Edith J. O'Connell	Ipswich
	14	Robert Jeremiah Sullivan	Winchester
		Mary Eleanor Parsons	Beverly
	14	Clarence Evald Anderson	Winchester
		Margaret Irene Horne	Peabody
	17	Francis Edward Bell	Winchester
		Helen Veronica McHugh	Winchester
	17	Anthony Giliberto	Winchester
		Sadie Frongillo	Winchester
	18	Joshua Danforth Bush	Wilmington, Del.
		Annette Elizabeth Mason	Winchester
	19	Albert Raymond Evans	Boston
		Elizabeth Boyns Trevorrow	Winchester

Date		Name	Residence
Oct.	19	Windover Reagh Robinson	Winchester
		Mary Gustin Thornton	Winchester
	20	Charles Malcolm Chamberlain	Winchester
		Mary Grace Penta	Winchester
	26	Theodore Hakan Johnson	Burlington
		Rosamond Martin	Winchester
	26	George Edmund Willey	Winchester
		Mary Wallace Farris	Cambridge
	26	Henry Carroll Murphy	Winchester
		Helen Agnes Hastings	Boston
	27	Anthony Vincent Bruno	Winchester
		Helen Elizabeth Geoghegan	Winchester
Nov.	2	Adin Burton Bailey	Medford
		Margaret Ethel Boar	Winchester
	2	Michael John Gilligan	Boston
		Theresa Frances Holland	Winchester
	3	Thomas Henry Collins	Winchester
		Margaret Theresa Riley	Woburn
	5	William Edward Smith	Barnstable
		Nancy Augusta Atwood	Barnstable
	6	John Henry McHale	Stoneham
		Mary Helena Foley	Winchester
	7	Philip Francis Muraco	Winchester
		Viola May Ewing	Stoneham
	10	Thomas James Hazel	Winchester
		Lizzie Belle Barksdale	Pittsylvania Co., Va.
	12	Charles Freeman Haynes	Winchester
		Rose Ellen Wormald	Lawrence
	18	Joseph Cargille Kennedy	Wiscasset, Me.
		Alice Skillings Cooke	Winchester
	23	Philip Everett Wait	Winchester
		Estelle Eddy Wellwood	Newton Center
	23	Albert Edward Belisle	Winchester
		Helen Josephine McNulty	Winchester
	24	Edward Paul Kenneally	Melrose
		Helen Frances Flaherty	Winchester
	27	Thomas Edward Mathews	Winchester
		Margaret Josephine Petretti	Woburn
	27	Ralph Gordon Snodgrass	Winchester
		Margaret Louise Flaherty	Woburn
	30	Ernest Daniel Babcock	Winchester
		Agnes Alice Moody	Winchester
Dec.	11	Thomas Francis Walsh	Winchester
		Alice Theresa Mullen	Everett
	16	Walter William Jackowski	Bridgeport, Conn.
		Jean MacKay	Winchester
	23	William Joseph Hynes, Jr.	Omaha, Nebraska
		Elizabeth Elliott Waldo	Winchester
	30	Thomas W. Smith	Boston
		Louise Estabrook	Boston
	31	Eugene Bernard Rotundi	Winchester
		Mary Gertrude Brazeau	Winchester

Total number of marriages registered 138

DEATHS

Deaths registered during the year ending December 31, 1929

Date		Name	Yrs.	Mos.	Days
Jan.	6	Cornelia M. Houghton	68	4	5
	8	Alice L. Kennedy	68	2	
	13	Charles O. Junkins	56	7	17
	19	Thomas J. Bishop	66		
	21	Frederick A. Rhoades	70	2	
	21	Emma Marie Hovey	60	11	
	23	Rebecca Gilmore	70		
	24	Rufus Frost Herrick	68		
	24	Frederick T. Hunnewell	75		
	24	John R. Gutierrez	52	4	1
	27	Margaret Griffin	2		
	29	J. Walter Moran	52	9	14
	30	Everett E. Burnham	89		
	31	Stillborn			
Feb.	1	Ella Caroline Abbott	70		
	2	———Page			1 hr.
	2	John Kilcoyne	74		
	4	Lillian Ross	74		
	4	Annie F. Manley	79		
	6	Albert Wilson	12	2	3
	7	William I. Palmer	59		
	8	Ammi Cutter Winn	79	11	21
	8	Elizabeth P. Coburn	69	5	17
	9	Hannah Bowler	80		
	9	Hiram W. Folsom	79	4	6
	10	Ellen Snow	76		
	10	Nathan Eddy	88	3	12
	13	Walter Stevens Smith	64	6	17
	16	Stillborn			
	20	Anthony Gigliotti	20	3	26
	20	James Quigley	82	1	14
	21	Francis Luke	65		
	24	Thomas H. Manley	50	1	14
	26	Arthur Eugene French	53	7	1
	26	Sarah Jane Dorr	78	2	22
	27	Mary M. McDevitt		4	25
	28	Myra E. Morrill	61	4	9
Mar.	2	Lydia Ann Parsons	71		
	3	John H. Fields	42	4	26
	3	Timothy Callahan	65		
	5	Maria Antinetta Parsons	87		
	7	Susan Palfery	58	3	
	7	John McNutt	62	6	13
	8	Jennie Mills	57		
	9	Sarah M. Rogers	67	5	16
	13	Antonina Sesse	58		
	13	Frederick O. Snow	86	7	12
	18	Walter D. Fancie	37	9	18
	28	Edwin L. Booth	57	9	

Date		Name	Yrs.	Mos.	Days.
Mar.	31	Salvatore Petrotzzo	68		
Apr.	2	Nunzio Meli	39		
	4	Oscar W. Batchelder, Jr	14	3	21
	5	Adelaide D. Stanton	89		
	7	Robert Bonney Herrick	28	11	27
	7	Thomas Dooley	57	2	27
	9	Albert Francis Pease	48	4	11
	10	Thomas Cullinane	66		
	13	Jeremiah J. Buckley	60		
	14	Bridget L. Rogers	79		
	20	Stillborn			
	21	Moses D. Glenn	58		
	22	Stillborn			
	23	Alfro Torrisi	18		
	23	Elizabeth C. Locke	92	11	3
	23	Ralph Frobish	65		
	24	Annie G. Willey	56		
	25	———Abrahamson			2hrs
	26	Fred Griffin	60		
	27	Stillborn			
	28	Joseph Datillo	24		
	28	Ellen Fitzpatrick	70		
	30	Isabelle S. Davis	53		
May	3	Minnie E. Williams	64		
	3	Fred M. Carr	58	7	23
	4	Sally Southall Cotten	82	10	21
	5	Felicia Iannuzzi	53		
	7	Catherine A. Holland	81	4	10
	8	Anna Ernesty Mahl	76		
	10	George Trapnell	87		
	11	Adolph H. Thenberg	40	1	6
	12	Joseph McDonough	41		
	14	Saverio Corabi	69		
	17	Stillborn			
	23	Harold T. Whitney	44	1	
	26	James W. Horne	35	4	
	26	Nancy Badger	8		
	28	Harriet T. Hosea	86	4	29
	29	Gustave Nelson	46	11	9
	31	Frank Comita			10
June	1	———McArdle			3
	2	James Crohan	90	5	
	2	Harold Carpenter	6	5	13
	10	Julia F. Holland	63	11	3
	13	———Gregorio			1
	15	Mary Jane Cummings	62		20
	20	Isabel L. Foster	80	8	25
	23	Mott Alvah Cummings	67	4	5
	29	Donald Harrison Meek	2	10	
July	2	Ralph Bonnell	17		
	5	William J. Pidgeon	40	4	1
	5	Daniel Franklin Holmes	78		
	6	Roland H. Sherman	55	7	24
	9	Frances A. Gaum	36		9
	11	Ella Harriett Cobb Sanborn	80	11	18

Date		Name	Yrs.	Mos.	Days
July	15	Joseph Moran			3
	16	Walter Quinlan	43		
	19	Ellen Fitzgerald	65		
	21	William Henry White	69		
	24	Harry Webster Brown	55	4	14
	25	Martin J. Flaherty	28		
	27	Sarah Lucy Putnam	30	7	9
	28	Abbie Frances Cutter	85	1	28
	29	Thomas B. Hinds	43		
Aug.	13	Sarah Louise Marsh	69	11	28
	14	Margaret T. Lawton	71	6	7
	16	———Grimes			15 min.
	17	Elizabeth Hennehy	2	1	25
	17	Harold Arthur Gile	11	6	1
	18	Emma Thompson Dow	79	11	26
	21	Stillborn			
	28	LeForest B. Quincy	27		
	29	Richard Conlon	73	1	23
	29	John W. McBrine	75	3	28
	31	Charles Ross	25	5	25
Sept.	3	John P. Hume	51	6	7
	6	Eva Augusta Smalley	75	10	6
	8	Corey O. Wetherbee	79	2	12
	15	Catherine Burke	79		
	21	Sarah Allen	79	3	4
	21	Bernard F. Mathews	67	4	15
	21	Thomas F. Burke	63		
	26	Margaret E. Creamer	57		
	28	William J. Draffin	76	1	22
	29	James Rogers	8	3	
Oct.	1	Oliver VanPatten Smith	30	10	4
	8	Pauline Pottle	42		
	14	Elizabeth Wheeler	72	8	12
	16	William A. Twombly	76	10	5
	17	John Mullaly	65	7	6
	22	Beatrice D. Sargent	40	11	11
	22	Alice F. Twombly	53	3	20
	24	Aden H. Bernard	60	9	29
	30	Michael Maher	74		
	30	Thomas Murphy	70		
Nov.	1	Philip Mansfield	54	11	22
	2	Michael McNulty	84		
	6	Charles M. Jenkins	67	4	28
	6	Theodore von Rosenvinge	59	6	10
	8	Henrietta Hatch	72		
	9	Axel E. Bergstrom	68		
	10	Anna E. Rogerson	81		
	13	Agnes M. Tobin	40	1	
	14	Fannie A. Weld	72	2	14
	16	Annie King	76		
	16	Carl Victor Carlson	52		
	18	Stillborn			
	19	———Pearson			1
	21	William Adriance	48	10	29
	23	Flora E. Bishop	80	4	28

Date		Name	Yrs.	Mos.	Days
Nov.	27	Arthur Treadwell Edwards	29	8	24
	30	Cora E. Amsden	72		
Dec.	7	Eleanor Thorne		1	12
	9	Thomas MacKinnon	65		
	10	Fanny Fletcher Parker	78	6	15
	15	Frederick Bruce	75	5	15
	15	Cora A. LeRay	62	8	22
	18	Jessie Rugan	45		
	19	Catherine Agnes Rossley	50		2
	20	Stillborn			
	21	George A. Gammon	73	8	29
	25	Ella J. Langley	79		
	29	Mary Elizabeth Herrick	74	1	22
	29	Delia Fallon	74		
	30	George Bowers	46		

Number of deaths in Winchester	145
Number of deaths outside Winchester	26
Total number of deaths registered	171

BIRTHS

Births registered during the year Jan. 1, 1929 to Dec. 31, 1929

Males	168
Females	154
Total	322

DOG LICENSES

Males	664
Females	84
Total	748

SPORTING AND TRAPPING LICENSES

Resident Citizens' Sporting Licenses	155
Resident Citizens' Trapping Licenses	2
Alien Sporting License	1
Minor Trappers' Licenses	9
Total number issued	167

Attest:

MABEL W. STINSON

December 31, 1929 *Town Clerk*

REPORT OF SELECTMEN

ORGANIZATION

JOSEPH W. WORTHEN, Chairman

VINCENT P. CLARKE HARRIS S. RICHARDSON
WALTER H. DOTTEN HARRY W. STEVENS

COMMITTEES

Accounts and Elections. Messrs Stevens and Worthen
Corporations. Messrs. Worthen and Clarke
Fire Department. Messrs. Dotten, Stevens and Clarke
Grade Crossing. Messrs. Worthen and Stevens
Police and Licenses. Messrs. Stevens, Worthen and Richardson
State Aid and Soldiers' Relief. Messrs. Clarke and Richardson
Street Lights. Messrs. Dotten and Richardson
Town Hall. Messrs. Richardson, Dotten and Clarke
Ways and Bridges. Messrs. Dotten, Richardson and Clarke

GEORGE S. F. BARTLETT,
Clerk

BOARD OF SELECTMEN

GENERAL

Again an active year of town government has drawn to a close; and again the Selectmen, whose avocation has been to plan and supervise the greater part of its million-dollar business, pause for breath. At the same time we are confronted with the duty of reporting to the citizens on what we have accomplished.

Obviously such a report can never be complete. It must be, as it always has been, selective. Strangely enough, however, the basis of selection of activities to be reported has always re-

mained the same. Matters of moment, requiring large expenditures of the Selectmen's thought and the taxpayers' money, have uniformly been chosen, in surprising disregard of the fact that interested citizens know about most of these matters already, and that no one not interested will bother to read about them. Although this long-established precedent must necessarily be followed to a large extent, we are impressed with the desirability of focussing some attention, at least, on a few of the inconsequential but entertaining trivialities which have rendered our long weekly meetings more tolerable, and which have made a genuine contribution of zest and humanness to our consideration and discussion of the manifold subjects with which we deal.

For selectmen are not less human than men who are less select. Only an occasional disgruntled town employee denies that proposition, and then only to his wife. The members of the Board bestow the greatest attention upon and achieve the greatest credit from the permanent achievements of their administration; but only an occasional misfit would deny that they sometimes reap the keenest enjoyment from non-essentials of which it has hitherto been assumed that the citizens at large would not care to hear.

It is for these reasons that, while trying to deal adequately with the major works of the year, we shall also refer in passing to certain matters not of grave concern, knowing that in so doing we shall be indicating more clearly than heretofore the objects to which all town fathers, however austere in public, devote attention; and that in their behalf as well as in our own we shall thereby be only making tardy payment of a debt long owed to Truth.

As usual we shall render a brief accounting of our actions in the several departments within our jurisdiction. But in summarizing them the vast amount of other duties which we perform and powers which we may exercise should not be wholly overlooked. The mere list of the "Powers and Duties of Selectmen", set forth in the Index to the General Laws of the Commonwealth, contain over four hundred items. Their range is prodigious. The selectmen regulate not only the fire, police, highway and many other departments. They regulate the taking of eels, and may

make contracts for the sale of the Town offal. If a citizen trespasses on a bicycle path, they determine what punishment fits the crime. They regulate the business of renting bathing suits, and issue licenses for carousels. Without their approval not a single Ferris wheel may turn, nor a young girl be employed to dance on a tight rope, except in a church.

They wield wide powers of suppression, the objects ranging from insect pests to tumultuous assemblies. As to the latter, they may "seize and secure the persons composing the same". They are the town's official perambulators,—being required periodically to "perambulate" all town boundaries. They appoint weighers of fish, pound keepers, field drivers, and a "tester of measuring apparatus of land surveyors", who must be "a suitable person, other than the sealer of weights and measures". By a stroke of the pen they determine how the citizens shall amuse themselves in public groves; they may expressly authorize the propagation of alewives and herrings, and may provide for an adequate supply of the necessaries of life.

Between the powers given to them and to other departments they must ever discriminate with nicety. The difficulty of this task may be shown by illustration. If a citizen starts by an unrailed foot bridge to cross the Aberjona River, and, ignoring what Washington said about "government by checks and balances," falls off, that is the immediate concern of the Department of Ways and Bridges. From there he drops ten feet into the jurisdiction of the Water Ways Committee. On disappearing beneath the surface he believes himself to be in the domain of the Sewer Department. When he climbs out on the further bank he is on land of the Metropolitan District Commission. As soon as he is discovered he is a fit subject for the Board of Health, and his language brings him within the jurisdiction of the Police Department. He is also liable to seizure by the Public Weigher of Fish. If he happens to wander along one of our principal avenues, the starlings, deceived by his appearance, claim him as an achievement, and resume their nefarious activities with renewed confidence; thereby necessitating counter measures by the Board of Selectmen. When finally, if ever, he rejoins his waiting family, his disposition and conduct are such as to require

immediate attention from the Board of Public Welfare and the Society for the Prevention of Cruelty to Children. And all for the want of a foot bridge rail!

FINANCES

The total secured and unsecured indebtedness of the town on December 31, 1929 was $797,500., approximately $270,000. below the statutory debt limit. The total amount of the maturing indebtedness which will be paid in 1930 is $79,500. On December 31, 1930, unless further bonds or notes are authorized and issued, the Town's indebtedness will be approximately $718,000; and assuming a normal increase in assessed valuations during 1930, that indebtedness will be approximately $360,000 below the general statutory debt limit. The specific authority given to the town by special act of the general court to exceed the general debt limit by not more than $250,000 for the building and equipment of a secondary school, is not considered in this computation.

More detailed information concerning the bonds and the unsecured notes issued for loans in anticipation of revenue, and taxes, is as follows:

(I.) BONDS

The bonded indebtedness of the Town on January 1, 1929, was $744,000.

Bonds have matured during the year amounting to $66,000, leaving the net bonded debt on December 31, 1929, $797,500. Bonds amounting to $119,500 have been issued during the year as follows:

For Water Loan, $40,000.
For Sewer Loan, $47,000.
For Park Loan, $32,500.

The bonds are dated May 1, 1929, bear 4¼% interest and run for ten years. Bonds were sold to Estabrook & Co. at 100.54, and are payable at the Old Colony Trust Company.

During 1930 bonds maturing will amount to $79,500., and interest charged will amount to $32,085.62.

II. NOTES

Loans in Anticipation of Revenue

Under date of March 18, 1929, the Town Treasurer was authorized to call for bids for a loan of $100,000. in anticipation of revenue. The award was made to Faxon, Gade & Company of Boston at 5.18% discount, plus $1.00 premium. The notes were dated March 27, 1929 and were payable at the Old Colony Trust Company.

Under date of April 15, 1929, the Town Treasurer was authorized to call for bids for a loan of $200,000. in anticipation of revenue. The award was made to the Winchester Trust Company, at 5.329% discount. The notes were dated April 22, 1929 and were payable at the Old Colony Trust Company and were due December 11, 1929.

Under date of August, 1929, the Town Treasurer was authorized to call for bids for a loan of $100,000. in anticipation of revenue. The award was made to F. S. Moseley & Company at 5.40% discount. The notes were dated August 27, 1929 and were due December 11, 1929. They were payable at the Old Colony Trust Company.

Under date of September 23, 1929, the Town Treasurer was authorized to borrow $50,000. from the Old Colony Trust Company at the rate of 6% discount. The notes were dated September 30, 1929 and were due November 7, 1929. They were payable at the Old Colony Trust Company.

III. TAXES

Taxes unpaid January 1, 1930 amounted to $193,170.56 as compared with $165,947.09 on January 1, 1929.

BOARD OF SURVEY

In Winchester, as in many other towns, the Board of Selectmen is also the Board of Survey. Its duty is on notice and after public hearing to consider plans submitted for new street developments. In this connection conflicting interests are often presented and vigorously urged. All hearings are attended by the Planning Board and Town Engineer, whose assistance is of great value.

Perhaps the most important problem presented for consideration by the Board of Survey this year has been the plan for a highway along Horn Pond Brook from approximately the junction of Lake Street and North Main Street, northerly to the Woburn Line. The plan of such a highway, except in the immediate vicinity of Lake and Main Streets, presented no great difficulty. The first width proposed was fifty feet, which the Board increased to sixty.

The plan for the junction of the new highway with North Main Street, however, has been the subject of several extended hearings attended by the representatives of the Planning Board, Water Ways Committee, the Park Board, and the Town Engineer. The principal problem related to the proposed taking by the Town of the Blanchard property on the northeast corner of Lake and Main Streets. The first plan submitted and strongly urged before the Board, provided that the highway should curve across the Blanchard property to North Main Street. The construction of the highway in accordance with this plan would require taking approximately all of that property, at a cost which might approximate Twenty Thousand Dollars, and the junction with Main Street would be at a point where that street is both curving and on a grade.

Immediately south of that point, however, lies the comparatively level tract of land between Lake Street, Main Street and Wedge Pond, acquired early in 1929 by the Town at an expense of approximately Forty-five Thousand Dollars. The town's vote for acquisition of this property had been carried by a narrow margin, and the support of the Finance Committee had been given to it partly because of its availability for just such highway

purposes as are now under consideration. Although the land is in the jurisdiction of the Park Board and not that of the Selectmen, we thought that if some Twenty Thousand Dollars might be saved by using a portion of that land for the purpose of effecting this junction, the interests of the town would be better served than by approval of the plan first submitted.

A new plan was then presented by the Town Engineer, showing a direct extension or continuation of the new proposed highway down across the Park land, using about one-third of it. The Board believed however that a compromise between these plans should be effected, by taking a small part of the Blanchard land, by placing a ten-foot building line on the north side of Lake Street at that point, and using a corner of the Park land as well as a portion of the east end of Lake Street as a junction with Main Street. Because of the ultimate financial aspect of the matter, we invited the attention of the Finance Committee to it; and after consideration they expressed to us their opposition to the plan first submitted and their approval of the third or compromise plan just mentioned. In this connection the owners of the Blanchard property have generously indicated their consent that a ten-foot building line be imposed on the Lake Street frontage of their property, without charge.

Because of lack of authority by the Board to approve such a lay-out over Park property, we have approved this proposed highway lay-out southerly only to Lake Street, with such boundaries however as contemplate an ultimate taking of only a small part of the Blanchard property, and as indicate that when the junction with Main Street is made, it shall be in accordance with the compromise plan above described.

Another difficult problem has been presented and carefully studied in connection with the petition for the Board's approval of plans for an extension of Wedgemere Avenue northerly across Wildwood Street, and of plans for other streets adjacent thereto. This matter is still under consideration and further hearings are to be held.

Still another problem related to the lay-out of a proposed extension of Madison Avenue West, northerly over property of Mrs. Carrie G. Dow,—a problem which had vexed Boards of

Selectmen and Planning Boards for some years. After several hearings this matter has now been settled by exchanges of parcels of land between Mrs. Dow and Mr. Jonas A. Laraway, and by approval of a revised plan submitted.

STREET ACCEPTANCES, ALTERATIONS AND BUILDING LINES

The Board has given its usual extended study to the proposed acceptance of specified streets as town ways. This requires study of the present and prospective needs of the locality, as well as the streets themselves, and the plans, grades and costs.

At the March town meeting the Board will recommend to the Town the acceptance of some, but probably not all, of the following streets, under the law providing for the assessment of betterments:—Grayson Road, Lewis Road, Oneida Road, Oneida Circle, Penn Road, Winthrop Street (extension), a portion of High Street and Arlington Street, Chestnut Street. Certain portions of Palmer Street may also be recommended but not under the betterment act.

The Board will also probably recommend to the Town certain alterations at the corner of Church and Wildwood Streets; at the corner of Lagrange and Norwood Streets and on Central Street.

The Board will also recommend minor changes in street lines to improve traffic conditions, and will advise the establishment of building lines on some of the streets recommended to the town for acceptance, and also probably on the following streets, which are already town ways:—Lake Street and Euclid Avenue.

HIGHWAYS AND BRIDGES

The major undertaking of the year in highway construction has been the re-construction of Forest Street. This comparatively narrow and winding main thoroughfare between Winchester and Stoneham had been a source of trouble for years. The Board succeeded in persuading the County and State to share in the expense of this development and the work has been completed. The total cost was approximately $56,600, of which the Town

paid approximately $34,600, the County has paid $11,000, and the State has paid $11,000.

The streets which have been constructed during 1929 are: Grove Place, Englewood Road, Madison Avenue West, Maple Road, Middlesex Street, Pierrepont Road, Sargent Road and Valley Road.

A further substantial portion of Main Street has been reconstructed, about 5476 square yards of Simpson Brothers vulcanized pavement having been laid.

The necessary work of patching and oiling has been diligently conducted.

INSPECTION OF CHICKENS

Under the provisions of section 161 of chapter 140 of the General Laws of Massachusetts, the Chairman of the Board of Selectmen is ex-officio Chicken Inspector. For reasons concerning which we have made no inquiries, the official activities of the previous chairmen in this capacity have never been publicly reported. We even doubt that this perquisite of the chairmanship has ever been divulged. It is therefore with special satisfaction that we now offer this slight contribution to the general knowledge of matters of municipal administration.

Under the statute, if chickens are killed or otherwise damaged by dogs, the Inspector must determine their value,—both what it is and what, but for the dogs, it would have been; and certify the same to the County Treasurer. Because of the occasional ineptitude of chairmen of Boards of Selectmen in such matters, the statute gives them the expert assistance of the Chief of Police, in person. From the proceeds of the Dog Tax the County Treasurer then pays to the owner of the chickens the amount of the damage so appraised, and pays also to the Chicken Inspector three dollars for each such inspection, plus twenty cents a mile one way. That is the only payment ever officially received by any Winchester Selectman for anything. This year it has amounted to six dollars and sixty cents.

In the fulfillment of this duty the present Chairman, untrained and inexperienced in the premises, has not been a success. His

principal inspection followed a recent raid on the East Side. A few of the chickens seemed to resent the methods which he used to determine their value; but most of them did not, because they were dead. One tough old hen, however, lived long enough to whisper that once when she was quite a young chicken she had been inspected by Ex-Chairman J. Harper Blaisdell, M. D., and that if she could only have one more such inspection she would die happy. But the old bird died in misery.

SIDEWALKS

As indicated in detail in the reports of the Town Engineer and Superintendent of Streets, a very substantial amount of granolithic sidewalk has been constructed during 1929. The Board recommends an extensive continuance of this program.

Because of the comparatively slight expense of the construction of gravel sidewalks, the Town pays the entire cost of such construction. It pays half of the cost of granolithic sidewalks, the average cost of which is approximately $2.67 per square yard. The other half of this expense is assessed to the abutters. The amounts paid by them on such assessments however, go into the Excess and Deficiency Fund—the general reserve fund of the Town—and do not lower the tax rate for the year in which the sidewalk is built. In the first instance, therefore, the entire cost of the sidewalk is paid by the Town, and its amount must therefore be raised by taxation for that year.

The entire cost of maintenance of sidewalks is paid by the Town.

SURFACE DRAINAGE

It is probably a fair statement that Winchester has as extensive and efficient a system of surface drainage as any comparable town in the Commonwealth. No new street is constructed by us without provision at the same time for such drainage, and the general excellence of Winchester streets is due in no small measure to a rigid adherence to this policy.

In accordance with the policy inaugurated by the Board last year, a portion of the cost of surface drainage is in some cases assessed to the owners, as part of the street construction cost. The extent to which this is done depends upon the cost of the street and of the drainage, and the value of the surface drain as an outlet for drainage of other areas.

SNOW AND ICE

The equipment for the removal of snow and ice has necessarily been increased with the increasing milage of constructed streets. The town now plows approximately 43 miles of public ways, 17 miles of private ways, and 110 miles of sidewalks.

STREET LIGHTS

The most important aspect of this matter at present relates to the lighting of the Centre. Although we do not favor establishment in Winchester of a "white way", we are convinced of the entire inadquacy of the present system in that locality. We have therefore carefully considered the matter and have approved the installation of twelve 600-watt lights for that purpose. After this improvement is completed the situation will be further studied for such changes as public convenience and safety may require.

New lights have been installed on the following streets:—Everell Road (1 light); Hemingway Street, (1 light); Henry Street, (1 light); Grayson Road, (4 lights); Washington Street, corner of Swanton Street (1 light); Kenwin Road, (2 lights); Washington Street near Woburn line, (1 light); Lorena Road, (1 light); Oxford Street, (2 lights installed December 7, 1928); Chesterford Road, (1 light); Fairmount Street, (1 light); Rangeley Ridge and Meadowcroft Road, (2 lights); Myopia Hill section (9 lights).

A number of street lights have been relocated, and shades placed on lights to prevent annoyance to house owners. We have received the usual number of complaints regarding lights

shining into bedrooms. Selectmen Dotten and Richardson have always gladly given these matters their personal attention, to the entire satisfaction of all concerned.

WINCHESTER'S STURDY BIRDS

No report could accurately reflect the manifold interests and duties of the Board of Selectmen, without calling attention to our feathered friends. Indeed after the publication of last year's report there were many evidences that our experiences with the dear little things had attracted far more attention from the citizens and the public at large than had some of the more momentous problems of town government. Appreciative citizens presented us with an authoritative book on migratory birds, entitled "Birds and their Movements",— a companion volume to "Seats of the Mighty",—which proved of immediate value. From it we confirmed our early suspicion that the pigeons, whose movements had so impeded those of the town clock, were not ordinary pigeons at all, but were of that rare sub-species known as stool pigeons.

Our increasing interest in the ornithological aspects of municipal administration led us to a portion of the fashionable West Side,— one of the most beautiful sections of our town. There it appeared that several thousands of large dark birds, apparently cow-birds or grackles, had made their home for many summers; and, like the pigeons, were apparently intent on making Winchester a second Pompeii. Day by day the situation grew more serious. It became distressingly evident that a flock of several thousand flying cow-birds were equivalent to a considerable herd of flying cows. Bit by bit they buried the pavements, sidewalks and curbstones, until these properties were almost completely interred. The Highway Department marshaled its resources to cope with the evil, but it seemed hopeless. Despite old songs to the contrary, all the town's "white wings" grew weary. The Selectmen viewed the premises, where the situation seemed so serious that one of their number was inclined to lie down on the job. He changed his mind, however, on realizing that in that event he would probably be forced to retire from office in bad odor.

The matter reached a climax on Evacuation Day. Immediately thereafter a group of residents carried their troubles to the Town Hall, and poured them into our ears. As a last resort they seriously suggested our removal of half of the trees on the street principally concerned. They described the nuisance with fluency and emphasis; and finally asked, "What are your conclusions?" "It remains to be seen," we answered. And the citizens replied, "How true!"

We then sought advice from the Massachusetts Department of Agriculture. Its first suggestion was that we use fireworks, and shoot Roman candles among the branches at night. This was tried, to the entertainment of the residents and apparently also of the birds, whose increasing numbers indicated their appreciation. The Department then advised that we run electric wires among the branches of the trees, and place a great number of lights there. This suggestion, however, did not commend itself to our judgment. The dawn of each new day revealed ample proof that the nocturnal activities of these birds were bad enough already, without being illuminated at the public expense. What the birds were doing was the one aspect of the subject on which we needed no further light.

We then corresponded with the United States Department of Agriculture. It informed us that the birds were not cow-birds or grackles, but starlings. We replied that our flock must then be shooting starlings. Thereafter the ill repute of the Winchester starlings spread far and wide. Even that old and highly respected newspaper, the "Winchester Star", threatened to change its name, as being too suggestive.

The federal authorities, who had dealt with these birds in many of the larger cities of the country, advised us to use black powder and number six shot, daily from the time when the first birds went to roost in the trees, until after all the birds had finally gone to roost elsewhere. After due deliberation, on motion of Selectman Stevens, we voted to choose that course. We decided that this method of attack, which had driven thirty thousand starlings from Pennsylvania Avenue, Washington, and ten thousand from Scranton, Pennsylvania, would drive three thousand from an avenue in Winchester. From various adjoining towns

an adequate supply of black powder was gathered; the town's riot guns—formerly provided for the use of selectmen in quelling tumultuous assemblies—were cleaned, the contents being carried away in a light truck; and at police roll call on Tuesday, the twenty-seventh day of August, 1929, we called for volunteers. Every man in the department sprang forward. The grizzled chief, who during his forty years of service had encountered many a tough bird, warned his men that these new opponents would certainly fight back; but each officer knew that never again in a generation would he have another opportunity to shoot up the town at the public expense, and the warning was unheeded. Four fighting men were chosen, each six feet tall, with Sam Brown belts, armed to the teeth,—sure to strike terror to the heart of every little bird. Chief McIntosh, with tears in his eyes, chose only single men, without dependents. An ex-captain of aviation was put in charge. Special anti-aircraft guns, with many chambers, completed the equipment.

In due course battle was joined on the Western Front. The engagement was at first general, but occasionally a single combat would develop. In one of these the officer underestimated the speed of his feathered opponent, which promptly got the drop on him. The policeman, at first merely touched with what the vicious bird was trying to do, was soon struck with the real weight of the matter, and fled precipitately. With precipitation also the bird followed the officer; who, as he fled, made unsuccessful efforts to protect himself from the harassing and embarrassing assault with which this sturdy bird, while dropping behind, still assailed him from the rear.

Meanwhile the general conflict continued unabated. Two hundred birds fell the first night, and for four more nights the carnage was fearful. But finally the issue was decided, and victory perched on the standards of the Town. The birds accepted the apparently inevitable,—as the town had been doing for years—and all the surviving starlings prepared to evacuate together. Nothing remained but the final leave-taking. These birds took a last leave of the town, the town took the last leavings of the birds, and one more episode in the long and varied history of Winchester was ended.

TRAFFIC BEACONS
AND
TRAFFIC REGULATION

The present Board has given perhaps even greater attention to this important matter than has before been given. Various traffic counts have been taken, and at our request a traffic expert from the Massachusetts Department of Public Works made a careful survey of all of our most troublesome traffic points, and made suggestions concerning them which have been followed. A flash beacon has been installed at the corner of Everett Avenue and Bacon Street, greatly improving the situation at that danger spot. The beacons at the corner of Bacon and Church Streets have been altered in accordance with the new requirements of the Commonwealth, and guiding lines have been placed and maintained on the streets at many corners. Serious obstructions to full view at other corners have been removed, so that the numbers of minor accidents have been definitely decreased.

As to motor fatalities, only one has occurred on a street within our jurisdiction since 1927. A comparison of this with the records of other towns as furnished by the statistical division of the Massachusetts Department of Motor Vehicles, indicates that among comparable towns this record is one of the finest in the Commonwealth.

As to other automobile accidents resulting in personal injuries, also, our continuous attention given this year to traffic improvement has achieved definitely favorable results. The numbers of such accidents in Winchester during the last four years are as follows:

1926	1927	1928	1929
101	136	175	150

During 1929 our automobile accident rate, that is the number of accidents per thousand of 1925 population, decreased by 19%, namely from 15.1 accidents per thousand to 12.2 per thousand,

whereas in the state at large it increased by 2.9%, namely from 10.3 accidents per thousand to 10.6 per thousand. In view of the fact that the density of our population is almost four times that of the state at large, namely 1960 inhabitants per square mile as against 526 per square mile, the discrepancy between our accident rate and that of the Commonwealth as a whole gives no cause for alarm, although it affords a marked opportunity for local improvement in this respect.

We have also changed the system of recording motor accidents, so that all accidents happening after June, 1929, are now classified with reference to the approximate place in which they occur. As a result, in studying a traffic problem at any point, Boards of Selectmen will hereafter be able readily to refer to all accidents which have occurred at or near that point since that date, and to the circumstances and apparent causes of such accidents. Obviously this improvement should be of the greatest value in the future handling of such problems.

Acting on a request from the Governor's Committee on Street and Highway Safety, we appointed during the year a Traffic Committee of ten representative citizens under the chairmanship of Selectman Vincent P. Clarke, to supplement our study of Winchester's traffic problems, and to co-operate with the Commonwealth and with similar committees appointed this year in all other Massachusetts cities and towns; and to make suggestions to the Board for improvements in our traffic conditions. The committee meets monthly and promises valuable aid to the selectmen in this vitally important aspect of modern town government.

Another important achievement has been the elimination of heavy trucking from Bacon Street. Because of the continuous use of this beautiful residential thoroughfare by great numbers of gravel trucks weighing from nine to thirteen tons each, living conditions in that locality became almost unbearable. The taxable value of the property was being seriously impaired. For some years the matter had received intermittent attention without result. This year after an extended public hearing we enacted a regulation prohibiting the use of this street by motor vehicles weighing,—with load, if any— over four tons. As such

regulations are inoperative without approval after hearing by the Massachusetts Department of Public Works, this regulation was promptly submitted to that department for its approval. The subsequent hearing in the State House was attended by all members of the Board of Selectmen, the Town Engineer, Town Counsel, Chief of Police, and by one or more residents from almost every home on Bacon Street. In due course the regulation was approved and now has the force at law; to the great advantage of the residents themselves and of the town as a whole.

ENGINEERING DEPARTMENT

The work of this department has been conducted to the entire satisfaction of the Board. The fact that the extremely low salaries paid to some members of this department have not rendered their services less helpful, affords in our judgment no sufficient reason for continuing a scale of salaries which seems unfair.

The Town Engineer has necessarily attended most of the weekly meetings of the Board. Were it not for the soundness of his judgment, and the charm of personality which helps to make that judgment effective, Winchester would be a poorer place to live in.

POLICE DEPARTMENT

The increase of pay given to members of this department on the recommendation of the selectmen, has been but a just recognition of its services. The quality of these services has been reflected in part by the complete freedom from motor fatalities and the extraordinarily low number of other automobile accidents; in part by the fact that again this year every automobile stolen in Winchester has been recovered, and many cars stolen outside have been recovered and returned by members of our force; and in part by the fact that apparently the only serious burglaries during the year were committeed by men subsequently captured by our officers at the gun-point, and now serving long terms in the State Prison.

FIRE DEPARTMENT

The Board also congratulates the town on the well-earned raise in pay given during the year to the members of this department.

It must be remembered that its work in not wholly confined to extinguishing fires. The advice of the Chief is constantly asked and followed in questions of fire prevention.

The results accomplished in this inconspicuous aspect of the town's administration, in which the work of the Building Commissioner and of the Inspector of Wires also plays a very important part, are best indicated by the fact that while during the period from 1923 to 1928, inclusive, the value of buildings and personal property in the town increased by approximately five million dollars, our 1928 fire loss was less than that of 1923, not only in percentage of such valuation, but in actual amount.

And in 1928 the percentage of fire loss in Winchester was almost exactly one-tenth of the average percentage of fire loss throughout Massachusetts! In other words, Winchester's record in avoiding and holding down fire losses was almost exactly ten times as good as the average record throughout the Commonwealth. The fire loss for 1929 has probably been somewhat greater than that of 1928, but the figures are not available as this report goes to press. Certain of the losses in 1929 were incendiary, as evidenced by the conviction for arson in connection with one of the larger fires, as a result of which the defendant is serving one year in the House of Correction.

Up to 1929 the accomplishment may be illustrated by the following tables and graphs.:—

Winchester's Fire Loss in Dollars

1923	1924	1925	1926	1927	1928
$10,654	$16,875	$25,239	$76,171	$27,681	$9,917

Comparative Fire Losses in Percentages of Building Valuation

	1923	1924	1925	1926	1927	1928
Massachusetts	.0064	.0069	.0053	.0055	.0039	.0042
Winchester	.00066	.001	.0014	.0042	.0013	.00043

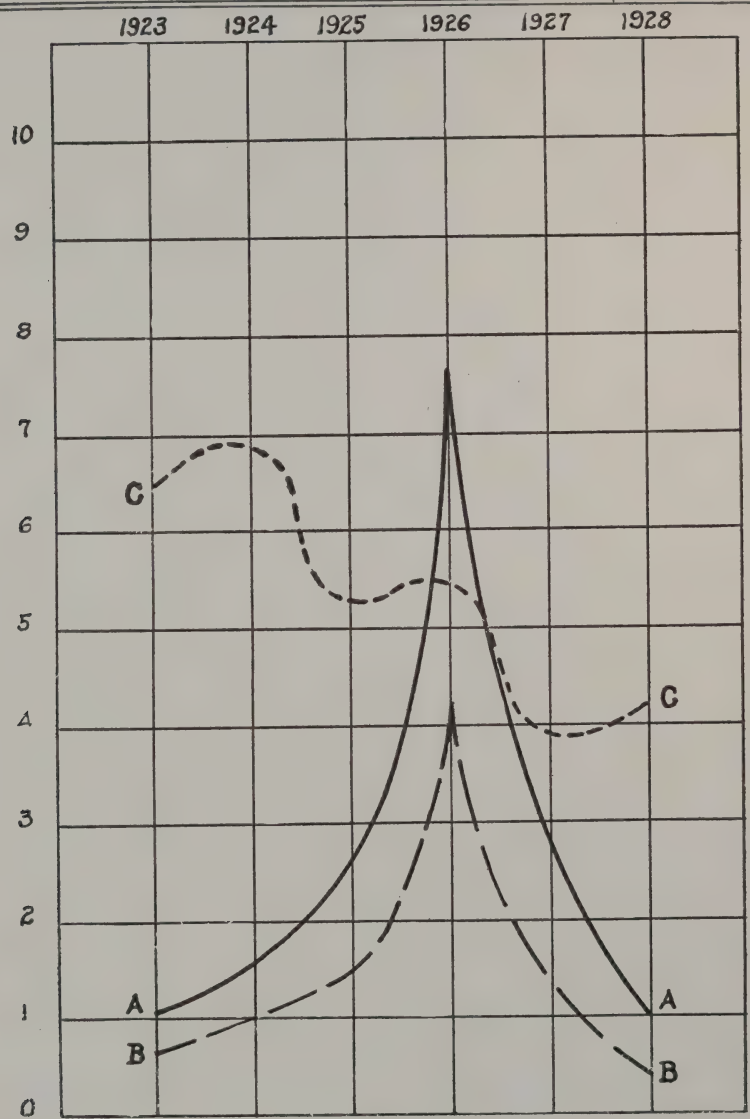

Key

Graph A-A Winchester's fire loss in ten-thousands of dollars.

" B-B Winchester's fire loss in hundredths of 1% of valuation of buildings.

" C-C Average fire loss of all municipalities in the state, by the latter standard.

Because the amounts of loss of personal property by fire throughout the state are nor readily available, the percentage of fire loss as shown in the second of the foregoing tables, and in two of the foregoing graphs, are the ratio of total amount of loss of buildings and personal property, to the total valuation of buildings only. This standard is used in both graphs relating to percentages of fire loss. The remarkable contrast between the percentage of such loss during 1928 in Winchester, and the average percentage of such loss throughout the Commonwealth, is particularly gratifying, in view of the fact that the density of population in Winchester is nearly four times the average density of population throughout the state, the latter having approximately 526 residents per square mile, while in Winchester there are approximately 1960 residents per square mile.

GRADE CROSSING

In February, 1929, the Selectmen issued and caused to be distributed throughout the Town an extended report on the grade crossing at the Centre. The development of that situation, the reports of all committees previously appointed by the town with respect to this matter, the votes taken by the town, and the preceedings before the special commission and the Public Service Commission, were summarized. The need of the elimination was shown with the aid of traffic counts and other data. The four principal plans for abolition were compared at length with respect to each of the many considerations requiring attention. As to the costs, itemized schedules submitted by Chas. T. Main, Inc. as to each plan were included. Engineers' plans of each were also appended.

The Board of Selectmen unanimously favored the so-called "town plan" of abolition as against the Vinal Plan, Kelloway Plan and the plan for raising the tracks. The Planning Board of the town also considered the matter independently. They were unanimously in favor of the town plan, in preference to all other plans; and so reported to the Selectmen.

In March, 1929, the Town voted by one hundred and forty-

eight votes to two, that "in the sense of the meeting, public welfare requires that action be taken to secure, as soon as possible, the abolition of the Grade Crossing at the center."

The Selectmen then offered in town meeting four separate motions to learn the preference of the representatives as between the various plans just mentioned. At the same time large-scale maps were provided showing each of the plans. The representative meeting, however, chose to express no preference, but to leave to the Selectmen the choice of plans so far as the Town was concerned. It then voted by one hundred and sixty-three votes to five: "That the Selectmen be and they hereby are authorized to expend not exceeding fifteen thousand dollars ($15,000.), which sum is hereby appropriated, in taking such action as they may deem advisable for the purpose of securing the abolition of the grade crossing at the center and for purposes incidental thereto."

Since then, the counsel for the selectmen have twice presented and argued in the Superior Court for Middlesex County their petition for appointment of a commission to determine whether this grade crossing should be eliminated, and if so, how it should be accomplished. This petition has not yet been granted, but has been assigned by the Court for further argument in January, 1930.

Before the votes were passed in town meeting, the Board reminded the meeting of the likelihood or practical certainty that a special recess committee of the legislature would be appointed and would recommend new legislation concerning the order of abolition of grade crossings throughout the state, and the apportionment of the expense concerned. Such a committee was thereafter appointed, and filed its report with recommendations for such legislation. Needless to say, the Selectmen are keeping the closest contact with all aspects of the matter as it develops; and by virtue of the town's prudent action last March, are in the position, probably unique among the towns of the Commonwealth, of being able to take instant advantage of every opportunity, whether under the present laws or under laws not yet passed, for progress in this vitally important matter.

One of the selectmen acted with the town counsel in connection

with these hearings and in the preliminary conferences, and made the oral arguments to the Court. Because of his position he served without compensation. The town counsel has rendered no bill for the extended services rendered by him in this connection since March, so that, except for $58.60 paid for certain photographs and investigations, the fifteen thousand dollar fund appropriated by the town is still untouched.

ZONING BY-LAWS

Extended consideration has been given to petitions presented to the Board for exercise of the authority given them by the Zoning By-Law to create exceptions from its operation in special cases. The problems have sometimes presented examples of exceptional personal hardship resulting in isolated instances from the operation of the by-law. In nearly every case, however, consideration of the broader aspects of the public welfare have seemed to us to require denial of such petitions for exceptional treatment; and after extended hearings and thorough deliberation all but one of them have been accordingly denied.

MISCELLANEOUS MATTERS

Lists of licenses issued, and of jurors chosen, are appended to this report.

LICENSES ISSUED 1929

Auctioneers (To April 1, 1930)

Downer, Cutler B.
Foley, Michael J.
Goddard, Henry A.
Martin, Lawrence S.
Squires, Harry N., Jr.
Wilde, W. Allan
Maguire, Edward F.
(License fee $2)

Billiard, Pool, Sippio Tables and Bowling Alleys (To May 1, 1930)

Capone, Amorosa	52 Harvard Street
**Hodgkins, George H.	536 Main Street
*Investment Corporation	536 Main Street
Marchesi, Salvatore	72 Swanton Street
*Nelke, August C.	536 Main Street
Rallo, Michele	42 Swanton Street

(License fee $10)

*Revoked
**Issued Sept. 16, 1929

Common Victuallers (To May 1, 1930)

Antipas, Fotis	555 Main Street
Bowen, Adelaide	32 Church Street
Fessenden, Helen I.	45 Church Street
*Granger, Anna C.	32 Church Street
LeDuc, George D.	Railroad Avenue
Murdock, Mary A.	21 Thompson Street
Twombly, Alice F. and Eliza W.	6 Waterfield Road

(License fee $5)

*Revoked.

Dealers in Second-Hand Articles (To May 1, 1930)

*Foley, Michael J.	609 Main Street
*Kelley & Hawes Co.	7 Vine Street
*Maguire, Edward F.	624 Main Street
**Silverman, Joseph	
** Wolinsky, Henry	

(*License fee $2)
(**License fee $10)

* Licensed to be a dealer and keeper of a shop for the purchase, sale or barter of second-hand articles.

** Licensed to collect and deal in second-hand articles.

Hackney Carriages (To May 1, 1930)

Adams, Charles S.	Hurley, Daniel E.
Ayer, William A.	**Kerrigan, George
Blaisdell, Willis O.	*Moffett & McMullen
*Hargrove, William F.	*Queenin, Michael P.

Russell, John R.
(License fee $1)

* 2 licenses
** 3 licenses

Hawkers and Peddlers (To May 1, 1930)

Callos, Charles
Paul Demos
Marchesi, Salvatore
Mehos, Louis
Sullas Bros.

(License fee $18)

Intelligence Offices (To May 1, 1930)

Ayer, Mrs. Wm. A., 74 Sylvester Ave.	Smith, Frances E., 965 Main St.
Buckley, Lottie B., 3 Russell Rd.	White, Charity A., 644 Main St.
Roberts, Jennie A., 629 Main St.	Wilson, Bessie, 23 Salem St.

(License fee $2)

Junk Collectors (To May 1, 1930)

Feinberg, Charles	Murphy, John J.
Frumson, Samuel	Tigar, Morris

Winer, Samuel
(License fee $10)

Liquor Licenses (Third Class) (To May 1, 1930)

Hevey, William H. 559 Main St. (Hevey's Pharmacy.)
(License fee $1)

Lord's Day Licenses (To May 1, 1930)

Amico, Paolo	76 Swanton Street
Brophy, John S.	33 Cross Street
Buzzotta, Antonio	Cor. Oak and Holland Streets
Cassari, Domenick	54 Florence Street
Datillo, Francisco and Cirurso, Francesco	61 Swanton Street
Ferro, Girolamo	55 Irving Street
Gustin, Clarence H.	217 Cambridge Street
Hanley, Catherine T.	83 Nelson Street
Kenney, Anna A.	Cor. Cambridge and Pond Sts.
LaFleur, Leo	591 Main Street
Macdonald, Frederick C.	Cor. Washington and Forest Sts.
McElhinney, Alphonso	Cor. Main and Clark Sts.
Marchesi, Giuseppina	72 Swanton Street
*Mottolo, Joseph	872 Main Street
Penta, Antonio	120 Swanton Street
Randall, Perley H.	11 Mount Vernon Street
Ryan, John J.	1014 Main Street

(License fee $5)

*Place of business changed to 251 Swanton Street. New license granted at new location Nov. 4, 1929. License at old location revoked.

Second-Hand Motor Vehicles

(Class 1, Agent's License) (To January 1, 1930)

Anderson Motor Co.	666 and 632 Main Street
Berry Motor Company	736 Main Street
Bonnell Motors	742 Main Street
*Dotten, Walter H.	10 Alben Street
Rockwood-Franklin Company	5 Common Street
The Dean Motor Car Company	605 and 609 Main Street
The S. M. S. Co., Inc (Winchester Buick Co.)	808 Main Street
The Winchester Nash Company, Inc.	526-528 Main Street and 608 Railroad Avenue

(License fee $20)

*Revoked and new license granted for a Second Class License.

LIST OF JURORS

(As prepared by Selectmen June 24, 1929)

Abbott, T. Grafton	Ravine Road	Merchant
Ambler, Halford H.	93 Cambridge Street	Radio Engineer
Anderson, Andrew F.	18 Kenwin Road	Salesman
Avery, Paul F.	19 Sheffield West	Metal Merchant
Ayer, Holbrook E.	53 Oxford Street	Merchant
Bacon, Charles N.	31 Grove Street	Felt Manufacturer
Badger, Erastus B.	30 Wedgemere Ave.	Coppersmith
Baker, William R.	227 Forest Street	Clerk
Barbaro, George J.	410 Washington St.	Clerk
Barnard, Thomas A.	46 Wedgemere Ave.	Real Estate
Beaton, Ernest G.	6 Harvard Street	Machinist
Beggs, Daniel R.	2 Everett Avenue	Leather Mfr.
Bell, Clyde W.	27 Highland Avenue	Clerk
Bernnard, Bertram	4 Curtis Street	Manager
Billings, Lester C.	8 Manchester Road	Elect. Contractor

Blackham, Joseph A.	13 Salem Street	S.S. Pass. Agent
Blanchard, Sidney C.	25 Everett Avenue	Lumber Merchant
Blanchard, Wallace	5 Ravenscroft Road	Treasurer
Bostwick, Harold P.	11 Appalachian Road	Salesman
Boutwell, Roland H., 2nd.	26 Cabot Street	Purchasing Agent
Bradford, A. Stanley	7 Lewis Road	Banking
Brown, Frank H.	193 M. V. Parkway	Office Manager
Brown, Harry W.	10 Norwood Street	Elect. Engineer
Bulmer, Harry H.	1 Maxwell Road	Painter
Butterworth, Elwell R.	107 Cambridge Street	Factory Manager
Butterworth, Ernest H.	51 Forest Street	Jeweler
Cameron, Arthur H.	7 Kenwin Road	Chauffeur
Carlisle, Ralph E.	14 Mt. Pleasant St.	Employment Mgr.
Carr, James H.	270 Highland Avenue	Marble Supt.
Carr, James I.	27 Eaton Street	Chemist
Cole, William H.	45 Calumet Road	Conf. Mfr.
Collins, Clark W.	6 Lloyd Street	Merchant
Comins, Albert K.	407 Highland Ave.	Leather. Prod. Mfr.
Connell, Henry P.	15 Mystic Ave.	Manager
Craughwell, Patrick H.	31 Swanton St.	Laborer
Cushman, Norman L.	7 Sheffield Rd.	Cotton Mfr.
Cutter, William G.	23 Chisholm Road	Warehouse Mgr.
Cyr, Alfred	17 Winchester Place	Marble Worker
Dabney, John P.	10 Manchester Road	Accountant
Davy, Harry G.	23 Everett Ave.	Merchant
Dempsey, Patrick J.	907 Main Street	Caretaker
Denley, Alfred N.	29 Maxwell Road	Mech. Engineer
Derby, Richard B.	184 M. V. Parkway	Architect
Dolan, Francis	22 Border Street	R. R. Clerk
Dover, Robert W.	15 Elm Street	Auto Painter
Dow, Arthur F.	275 Main Street	Oil
Downer, Arthur T.	26 Stevens St.	Laundry
Draper, Leonard D.	350 Highland Ave.	Stocks & Bonds
Driscoll, Arthur A.	43 Church St.	Insurance
Drown, Henry E.	78 Hemingway St.	Florist
Dunn, Edmund L.	15 Maxwell Road	Manager
Dwinell, James F.	11 Prospect Street	Telephone Super.
Eddy, Clarence N.	7 Holton Street	R. R. Clerk
Edlefson, William F.	36 Cabot Street	Cashier
Elkins, Port B.	19 Glengarry	Inventor
Emery, John W.	48 Fletcher Street	Sales Agent
England, Marshall J.	1 Ledgewood Road	Granite Salesman
Fallon, Thomas J., Jr.	17 Forest Circle	Laborer
Farnham, Clinton E.	3 Wolcott Road	Securities
Fogg, Warren M.	85 Brookside Ave.	Carpenter
French, Edward V.	2 Ledgewood Road	Lumber
Friend, Alfred W.	45 Wildwood Street	Elec. Engineer
Gerrish, Kenneth B.	8 Maxwell Road	Salesman
Giles, E. Newman	12 Stone Ave.	Clerk
Glidden, Elmer R.	2 Wildwood Terrace	Assistant Cashier
Goggin, Edmund A.	22 Highland Ave.	Carpenter
Goldsmith, Earl B.	18 Symmes Road	Insurance
Goldthwaite, Crawford	17 Norwood Street	Student
Grosvenor, Edward R.	48 Lloyd Street	Salesman
Grush, Merton E.	18 Everett Avenue	Banker
Guy, William L.	91 Swanton Street	Janitor
Haley, James V.	4 Symmes Road	Leather

Hardy, Charles C.	4 Orient Street	Textile Machinery
Harrigan, John C.	21 Glenwood Avenue	Laborer
Harris, Arthur S.	2 Hillside Avenue	Office Manager
Hartwell, Leslie L.	37 Calumet Road	Shoe Mfr.
Healey, Warran R.	12 Winthrop St.	Salesman
Holbrook, A. Miles	44 Yale St.	Real Estate
Hollins, Arthur S.	33 Maxwell Road	Chemical Mfr.
Horn, J. Albert	45 Vine Street	Manager
Hovey, Freeland E.	6 Stratford Road	Merchant
Jackson, Winthrop A.	22 Glen Road	Stocks and Bonds
Johnston, George Warren	5 Myrtle Street	Salesman
Joy, John H.	93 Church Street	Insurance
Johnston, J. Leslie	27 Winthrop Street	Warehouse Supt.
Kelley, Arthur S.	47 M. V. Parkway	Whol. Diamonds
Kenerson, Edward H.	14 Brooks Street	Publisher
Leahey, Daniel T.	34a Grove Street	Auto Salesman
LeRoyer, Charles P.	6 Sheffield Road	Sales Agent
Lewis, F. Percival	131 Washington St.	Musician
Livingstone, James R.	8 Sanborn Street	Salesman
Lunt, Henry F.	185 M. V. Parkway	Collector
McDonald, William E., Jr.	10 Hill Street	Supt. Leather Prod.
Mead, Gurdon I.	35 Central St.	Sales Mgr.
Merrill, Frank H.	10 Oxford Street	Paper Supplies
Merrill, Raymond	14 Rangeley Road	Banking
Miley, J. Henry	63 M. V. Parkway	Asst. Treas.
Mitchell, Harold T.	26 Lakeview Road	Radio Mfr.
Mobbs, Stanely W.	21 Lake Street	Cashier
Mosman, Charles T.	5 Wolcott Terrace	Elec. Engineer
Naumberg, Robert E.	71 Church Street	Mech. Engineer
Neiley, Geoffrey C.	63 Yale Street	Insurance
Newell, Charles F.	426 Main Street	Bank Teller
O'Connell, Charles L.	3 Middlesex Street	Plumber
O'Leary, John S.	183 Washington St.	Salesman
O'Neill, Frank E.	9 Alben Street	Salesman
Pabst, Charles E.	55 Pond Street	Shipping Clerk
Peirce, Henry F.	10 Marshall Road	Accountant
Pickering, Dana C.	14 Hemingway Street	Janitor
Pilkington, Harry L.	5 Wilson Street	Secretary
Pitman, Arthur W.	24 Yale Street	Insurance
Pond, Clarence H.	102 Cambridge Street	Piano Mfr.
Pond, Kenneth P.	10 Prospect St.	Salesman
Porter, Chester A.	16 Norwood Street	Advertising
Priest, Russell P.	16 Rangeley Ridge	Civil Engineer
Proctor, George N.	37 Cabot Street	Stock Broker
Puffer, Luther W., Jr.	33 Wildwood Street	Marble Prod. Mfr.
Purington, George W.	161 Cambridge Street	Com. Prod. Mer.
Queenin, Michael P.	17 Myrtle Street	Taxi Driver
Randall, Frank E.	29 Nelson Street	Manager
Richardson, H. Earle	29 Kenwin Road	Bank Clerk
Robinson, Albert C.	169 Forest Street	Trav. Salesman
Rogers, Charles C.	10 Hillside Ave.	Salesman
Rondina, Arthur L.	121 Highland Ave.	Clerk
Ruston, George F.	3 Orient Street	Real Estate
Sachs, William B.	12 Glengarry	Organist
Schrafft, William E.	45 Arlington Street	Conf. Mfr.
Seller, Albert B.	45 Glen Road	Merchant
Shultis, Newton	14 Winthrop St.	Grain Merchant

Slack, Harold J.	32 Lebanon St.	Gelatine
Small, Benjamin	12 Park Road	Salesman
Smith, Barry M.	35 Lebanon St.	Mechanic
Smith, Chester W.	22 Lawson Road	Elec. Engineer
Squires, Harry N., Jr.	4 Sheffield West	Constr. Mort.
Thumim, Nathan	54 Oxford St.	Coal Merchant
Tredennick, John	8 Sheffield West	Wholesale Coal
Vayo, William H.	13 Arthur St.	Barber
Watkins, Charles H.	2 Ridgefield Road	Insurance
Weld, Alfred O.	48 Winthrop St.	Mechanical Eng.
Whitcomb, Emmons J.	9 Wedgemere Ave.	Tourist Agency
Wild, Prescott F.	40 Everett Ave.	Sales Mgr.
Wilde, W. Allan	28 Fletcher St.	Real Estate
Wills, John B.	238 Highland Ave.	Draughtsman
Winship, Charles F.	61 Yale Street	Sales Mgr.
Wood, Carl W.	36 High Street	Salesman

JURORS DRAWN 1929

Abbott, T. Grafton
Anderson, Andrew F.
Baker, William R.
Bennett, William A.
Cullen, John M.
Cutter, William G.
Denley, Alfred N.
Driscoll, Arthur A.
Elkins, Port B.
Haligan, John
Johnston, J. Leslie
Kilcoyne, Thomas J.
Meyer, Harold F.

JOSEPH W. WORTHEN
VINCENT P. CLARKE
WALTER H. DOTTEN
HARRIS S. RICHARDSON
HARRY W. STEVENS
Selectmen of Winchester

REPORT OF THE SUPERINTENDENT OF STREETS

December 31, 1929

Board of Selectmen,
Gentlemen:

I respectfully submit the annual report of the work done by the Highway Department for the year ending December 31, 1929:

MAINTENANCE

Cleaning: Our usual procedure of keeping our streets in a clean and orderly condition has been carried on during the year.

Patching: Due to the alternate freezing and thawing of the open winter season it necessitated a considerable amount of patching, but also we were able to keep ahead and finish the major part in the early spring.

Our cold patching material was purchased from the American Tar Company, for tar at $0.139 per gallon delivered at the Town Yard; and for Asphalt Emulsion, $0.16 f. o. b. Boston, Mass., purchased from the Barber Asphalt Company.

Surface Treatment: For this work asphalt oils and asphalt binders applied on the streets from pressure tanks and covered with either sand or pea stone were used.

The Alden Speare's Sons Company were awarded the contract for supplying the materials for this year as follows:

45% asphalt oil at $.052 per gallon applied
65% " " " .050 " " "

The amount of Surface Treatment work done this year is shown as follows:

Material	Number of Gallons	Number of Sq. Yds.	Cost per Sq.Yd.
Asphalt Oil 45%	1950	9677	$.0105
" " 65%	37,860	116,047	.0428
" " 85%	8000	17,175	.9700

Equipment: Our Ford Runabout was replaced this year with one of the new Ford Pick-up Trucks and our belt conveyor that has been in use since 1923 was replaced with a new Conant belt conveyor.

The following table gives the make and cost of operation of the various motor equipment of the Highway Department:

MOTOR EQUIPMENT MAINTENANCE
1929

	Oil	Gasoline	Tires	Repairs	Registration	Total	Date Purchased	Original Cost
Reo, No.2	$29.48	$229.29	$122.49	$228.34	$2.00	$611.60	1925	$1,825.00
Reo, No.3	24.44	251.18	132.87	271.98	2.00	682.47	1927	1,835.00
Reo No.4	30.96	238.74	147.87	272.31	2.00	691.88	1927	1,835.00
Reo No.5	27.14	224.94	185.57	345.23	2.00	784.88	1927	1,835.00
Graham-Dodge	32.80	239.82	150.50	312.29	2.00	737.41	1928	1,892.00
Ford Pick-up	9.21	141.28	3.45	22.10	2.00	178.04	1929	534.00
Pierce Arrow	79.72	364.94	520.66	812.91	31.50	1,809.73		State Truck
Chevrolet	8.16	188.80	98.57	239.11	3.00	518.92	1928	645.00

Bridges: The Main Street Bridge at the outlet to Wedge Pond has been repaired by replanking the sidewalk. One sidewalk on the Lake Street Bridge has been repaired and replanked. This bridge should be replaced at the earliest possible time as it will require extensive repairs shortly.

The "Ice Bridge" so called on North Main Street over the Horn Pond Branch Railroad, the ownership and maintenance of which belonged to the City of Woburn, has been filled in and temporary surfacing has been laid to carry over the winter and allow for settling before the permanent roadway is constructed.

Guard Rails and Signs: The guard rails and signs have been repaired and painted where needed and kept in their usual good condition. In a number of places by using surplus filling we have been able to remove quite a considerable length of guard rail fencing.

Stable Maintenance: During 1929 there have been five horses cared for at the Town Stables.

The cost of maintenance of the stable and garages was as follows:

Repairs to Buildings:		
Labor	$234.01	
Supplies	241.50	$475.51
Maintenance:		
Labor	$2,780.77	
Hay and Grain	1,396.18	
Fuel	766.51	
Electric Service	87.98	
Medical Service	36.75	
Telephone	69.59	
Miscellaneous	75.66	5,213.44
		$5,688.95

A heating system and bathroom has been installed in the caretaker's house at the Town Yard at a cost of $828.75.

There are now housed at the Town Yard the following motor equipment:

Highway Department:
4 Reo trucks
1 Graham-Dodge truck
1 Pierce-Arrow truck, 5 tons
1 Ford Pick-up
1 Chevrolet sedan
2 Tractors, 5 tons each
1 Snow loader

Sewer Department: 2 Ford trucks

Health Department: 3 Ford trucks

Engineering Department: 1 Ford Beach wagon, 1 Ford Tudor sedan

Tree Department: 1 Reo truck

Park Department: 1 Ford truck

SIDEWALK CONSTRUCTION

Gravel Sidewalks

Gravel sidewalks have been constructed and repaired as follows:

Arthur Street, both sides.

Cambridge Street, Arlington line northerly about 1000 feet on the easterly side.

Forest Street, Washington Street to Stoneham line on the northerly side.

Washington Street to Highland Ave. on the southerly side.

Hill Street, both sides.

Main Street, Clark Street to Richardson Street on the westerly side.

Salem Street, Portion of southerly side.

Water Street, Portions of both sides.

White Street, Portion of easterly side.

Woodside Road, Portions of both sides.

Edgestones.. There has been laid new this year 1,616.60 linear feet of straight curbing, and 492.16 linear feet of circular curbing.

1,167.95 linear feet of straight curbing and 126.30 linear feet of circular curbing have been relaid.

In addition, curbings were laid at the corners of most of the streets accepted at the March Town Meeting, amounting to 352.0 linear feet of straight and 988.0 linear feet of circular.

The H. E. Fletcher Company of West Chelmsford, Mass. was again the successful bidder and furnished the Town with curbing at the following prices:

7 in. x 18 in. straight curbing	$1.07
7 in. x 18 in. circular curbing	1.45
2 ft. radius corners	5.00

The average labor cost for setting curbing was $0.73 per linear foot, making $1.80 per linear foot for straight curbing and $2.27 per linear foot for circular curbing laid.

Granolithic Sidewalks: There has been constructed this year 3,726.22 square yards of granolithic sidewalks at an average cost of $2.67 per square yard.

There has also been 395.82 square yards of granolithic sidewalks repaired, and 184.85 square yards of aprons and stepstones constructed, making a total of 4,306.89 square yards laid during 1929.

STREET CONSTRUCTION

(See table on next page)

STREET CONSTRUCTION

Public Ways: The following public streets have been reconstructed during 1929 by the department forces:

Street	Type of Construction	Sq. Yds.	Total Cost	Cost per Sq. Yd.	Remarks
Central St.....	Bituminous Macadam	1507	$796.34	$0.528	Water Pipe Trench Repairs
Dix St.....	Bituminous Macadam	781	542.71	0.695	
Forest St. Extn..	Bituminous Macadam	2840	3,097.49	1.055	
Hancock St.....	Bituminous Macadam	2000	1,154.31	0.577	
Highland Ave...	Bituminous Macadam	1516	3,001.83	1.980	Includes 400 lin. ft. 6 in-open drain
Loring Ave.....	Bituminous Macadam	2351	2,421.73	1.031	
Main St.....	Vulcanized Pavement	5476	8,485.69	1.550	
Pine St.....	Gravel.	2200	492.00	0.224	

In addition, Forest Street from Washington Street to the Stoneham line was widened and constructed of asphalt penetration macadam.

This construction was carried on under the supervision of the State Department of Public Works on a contract let out to the Raimo and Panakio Company, the state, county and town sharing in the expense.

After the roadway was completed the Highway Department repaired and constructed the sidewalk along the entire northerly side and portions of the southerly side.

Accepted Streets: The following streets accepted at the Annual Town Meeting in March were constructed:

Streets	Type of Con-construction	Sq. Yds.	Total Cost	Cost Per Sq. Yd..
Englewood Road	Bituminous Macadam	2051	5900.	$2.876
Grove Place	"	1160	2360.	2.034
Madison Ave. West	"	1994	3500.	1.755
Maple Road	"	2149	3082.	1.434
Middlesex St.	Gravel	3420	6400.	1.871
Pierrepont Rd.	Bituminous Macadam	3856	9230	2.393
Sargent Road	"	3294	6,956.72	2.118
Valley Road	"	1781	3,888.	2.183

SURFACE DRAINAGE

The following surface drainiage has been constructed during 1929:

	Size in Inches	Length in Feet	Man. holes	Catch Basins	Labor	Materials	Total Cost	Cost per Lin Ft.	Remarks
Baldwin St.	10 in.	704.0	2	1	$1,035.79	$464.03	$1,499.82	2.130	Outlet for existing Leaching catch basins
Englewood Rd.	15 in. 12 in. 10 in. 5 in.	32.0 706.0 160.0 178.0	4	7	2,387.59	781.81	3,129.90	2.909	
Forest St.	12 in. 10 in.	344.0 134.0	3	4	1,131.35	524.56	1,655.91	3.464	
Grove Place	10 in.	20.0		1					Part of Grove Place Construction Cost
Lincoln School to Swanton St.	18 in. 12 in. 10 in. 8 in.	628.0 2.0 18.0 9.0	5	2	1,418.71	801.54	2,220.25	3.379	
Madison Ave. West.	10 in.	144.0		2	302.87	131.61	434.48	3.170	
Middlesex Street	12 in. 10 in.	370.0 502.0	3	4	1,583.72	585.93	2,169.65	2.488	
Nelson St.	36 in. 10 in.	147.0 20.0		1	698.31	1,122.19	1,820.50	10.901	Armco Metal Culvert Pipe
Pierrepont Rd.	12 in. 10 in.	858.0 264.0	4	10	2,795.37	845.83	3,641.20	3.245	
Sargent Rd.	18 in. 15 in. 12 in. 10 in.	230.0 334.0 310.0 270.0	5	6	3,028.45	2,165.30	5,193.75	4.532	
Valley Rd.	10 in.	358.0	2	3	1,057.06	556.39	1,366.49	3.817	
Washington St.	10 in.	210.0		1	294.70	97.38	392.08	1.867	
Wickford Rd.	15 in. 12 in. 10 in.	312.00 1022.0 96.0	4	1	891.14	1,044.93	1,936.07	1.354	Drain Pipe laid in Sewer Trench.

SNOW AND ICE

The past year has again been one of light snowfall but the continual melting and freezing of what snows we had, and the ever-increasing use of motor vehicles has made sanding for the safety of the highways one of the major activities of our winter work.

The cost of removal of snow and ice for the year was as follows:

	Labor	Horse Hire	Truck Hire	Material	Equipment	Total
General Snow Removal	$5,617.60	$659.86		$237.95	$40.86	$7,000.39
General (Stablemen)	444.12					
Plowing Walks and Streets	1,892.40	1,797.62	$1,872.75			5,562.77
Sanding Walks and Streets	3,144.93		107.14			3,252.07
Repairs to Tractors, Plows and Tools	387.21			481.44	16.38	885.03
Shoeing	17.97			43.45		61.42
Equipment					1,026.26	1,026.26
Tools				212.06		212.06
	$11,504.23	$2,457.48	$1,979.89	$762.84	$1,295.56	$18,000.00

RECOMMENDATIONS

Maintenance: Lake Street Bridge over the Horn Pond Brook will need substantial repairs in 1930 and I urge that a permanent structure be constructed to replace the existing wooden bridge.

Sidewalks: The request for granolithic sidewalks in new developments and recently accepted streets is holding back the replacement of old tar walks that are badly in need of repair. I would recommend that money be requested to resurface these walks with an asphalt top.

There are still many sections that are in need of gravel sidewalks.

Street Construction: I recommend that our program of resurfacing be continued and that portions of Wildwood Street and Highland Avenue be reconstructed.

I present a summary of the appropriations and expenditures itemized under the headings used in our accounting:

HIGHWAYS AND BRIDGES

General Expenditures:

Appropriation		$65,317.00
Expenditures:		
Auto Maintenance	$518.92	
Boundary Stones	33.50	
Bridge Repairs	285.77	
Cart Repairs	176.04	
Catch Basin Cleaning	3,502.46	
Drain Cleaning and Repairs	476.66	
Equipment	1,030.00	
Guard Rails and Repairs	479.47	
Harness and Repairs	33.35	
Machinery and Tool Repairs	702.71	
Miscellaneous H. W. Work	1,106.71	
Office Supplies and Telephone	199.67	
Printing	33.00	
Roller Supplies and Repairs	1,519.79	
Salary of Supt	3,300.00	
Shoeing Horses	145.32	
Sidewalk Repairs	2,715.28	

Signs and Repairs	786.22	
Stable Maintenance	6,517.70	
Street Cleaning	9,864.60	
Street Patching	9,044.82	
Sundries	2,645.66	
Surface Treatment	6,893.27	
Tools (new)	1,106.12	
Truck Op. and Maintenance	5,507.74	
Vacation (Permanent Men)	2,805.33	
Yard Maintenance	162.53	
Work for Other Departments	3,363.03	
	$64,955.67	

Sidewalk Construction:

Appropriation		$19,500.00
Expenditures..		
Edgestones set	$5,134.08	
Granolithic	9,939.20	
Gravel	362.29	
Cambridge Street	796.07	
Washington Street	2,435.73	
Woodside Road	824.51	
	$19,491.88	

Street Construction:

Appropriation		$19,500.00
Expenditures:		
Loring Avenue	$2,421.73	
Main Street	8,485.69	
Central Street	796.34	
Dix Street	546.09	
Forest Street Extension	3,097.49	
Hancock Street	1,154.31	
Highland Avenue	2,998.35	
	$19,500.00	

Respectfully submitted,

PARKER HOLBROOK,

Superintendent of Streets

REPORT OF THE TOWN ENGINEER

December 31, 1929

To the Board of Selectmen,
Gentlemen:

I present herewith a report of the activities of the Engineering Department for the current year.

A summary of the work under departmental headings follows:

SELECTMEN'S DEPARTMENT

New Town Ways

At the annual town meeting the following streets were accepted as public ways:

Englewood Road, a part of, extending from Washington Street to the easterly end of Bonad Road.

There were good reasons for not recommending the acceptance of the remaining part of this street which has a through connection with Highland Avenue, and is about 300 feet in length;

Grove Place, which extends from Grove Street to a point about 50 feet southerly of the underpass at the Boston & Maine Railroad south of the Wedgemere Station;

Madison Avenue West, which begins at a part of the street of the same name, and extends to Main Street;

Maple Road, which extends from Forest Street to Fairmount Street;

Middlesex Street, which extends northerly from Palmer Street for a distance of about 1,300 feet to a dead end;

Pierrepont Road, which begins at Highland Avenue and extends to Franklin Road;

Sargent Road, which extends from Highland Avenue to Risley Road, and

Valley Road, which extends from Maple Road to Highland Avenue.

Of the streets noted above, Englewood Road, Madison Avenue West, Maple Road, Middlesex Street, Sargent Road and Valley Road are each 40 feet wide.

Pierrepont Road is 50 feet wide.

Grove Place was laid out in varying widths because of the narrow width of the existing bridge at the railroad end. If this street had been laid out 40 feet wide over its entire length in accordance with our standard of width for almost all our new streets, it would have been necessary to construct a new railroad bridge, at very large expense, long enough to span a 40 foot street.

This, your Board felt, was out of the question, and, therefore, the street was laid out to fit existing conditions of location and width.

In connection with the work of constructing Englewood Road it was found necessary to move back a section of retaining wall to the layout line of the street. The land immediately bordering this wall was so high as to grade that a very decided element of danger from obstructed view resulted.

To protect the town in relocating the wall and improving the view, a document was obtained from Mr. Shinnick, the abutting owner, authorizing the entry of his land for purposes of grading it so that the wall might be placed in its proper position, and the view improved.

Compensation for this was in the form of an agreement to abate a portion of the street betterment levied on Mr. Shinnick's property.

Layout and grade plans of these ways, as well as estimates of construction costs and betterments, were prepared for hearings held in each case, and for town meeting action.

Stone bounds have been set in the new ways to mark their lines, but the setting of all such bounds has not yet been completed.

STREET BETTERMENTS

In all the foregoing cases of street acceptance the construction work was done under the betterment assessment plan. In three instances, Englewood Road, Pierrepont Road and Sargent Road, 100% of the cost was adjudged to be the betterment to be assessed.

In Madison Avenue West, a part of the way was constructed under provisions for assessing betterments on a 50% basis, while betterments along the remaining part of the way were assessed on a 75% basis, the abutting property paying 75%, and the town assuming the remaining 25% of the cost.

Betterment assessments against property along the other four streets, Grove Place, Maple Road, Middlesex Street and Valley Road have been levied on a 50% basis.

Schedules of betterments which have been submitted or are about to be submitted to your Board on account of street construction of 1929 are as follows:

Englewood Road	100% basis	$5,900.03
Grove Place	50% "	1,179.95
Maple Road	50% "	1,541.02
Madison Avenue West, part of	50% "	686.38
" " " "	75% "	1,597.19
Middlesex Street	50% "	3,199.97
Pierrepont Road	100% "	9,230.13
Sargent Road	100% "	6,956.72
Valley Road	50% "	1,944.03
Total street betterment submitted		$32,235.42

ALTERATIONS OF STREET LINES

One alteration of the lines of a public way was accepted by the Town during the current year.

This was at the southeasterly corner of Wildwood Street and Wickford Road, a private way leading from Wildwood Street. About 34 sq. ft. of land was taken to accomplish this alteration.

PROPOSED NEW TOWN WAYS

Petitions and requests have come to you for acceptance of the following ways as town or public streets.

Arlington Street, from High Street to Manomet Road; Chesterford Road, from Woodside Road to Pond Street; Chestnut Street,

from the easterly end of the public way to Highland Avenue; Englewood Road, from Bonad Road to Highland Avenue; Grayson Road, from Washington Street to Highland Avenue; Lewis Road, Lockwan Street, from Loring Avenue to Hill Street; Manomet Road, in substitution for a part of High Street; Oneida Road, Oneida Circle, Palmer Street, to extend northerly from Willow Street for a distance of about 950 feet; Palmer Street, from Linden Street to Middlesex Street; Penn Road and Winthrop Street Extension which extends from Highland Avenue to Myrtle Terrace.

Plans of layout of lines and grades, estimates of cost of construction and betterments to be levied on abutting property bordering each of the streets noted above, have been prepared and hearings held.

In addition petitions have been received for the acceptance of Greeley Road and Salisbury Street.

No hearings have taken place as yet on either of these ways.

PROPOSED ALTERATIONS

It is proposed to make a change in line of a section of Central Street at the angle in that street, and at each corner of Church and Wildwood Streets.

It is thought advisable, also, to alter the lines of that part of Chestnut Street which extends from Main Street to a point about 585 feet easterly from Main Street, this part of the street having been a public way for more than seventy years.

An alteration at the northwesterly corner of Norwood Street and Lagrange Street has been accomplished, but awaits formal town meeting action.

Plans have been made and hearings held on each of these proposals.

FOREST STREET

The reconstruction of Forest Street from Washington Street to the Stoneham-Winchester Town line, and Marble Street in Stoneham, from the town line to Main Street, Stoneham, has been accomplished this year.

At the beginning of the year it was not known under what conditions the work would be done, if at all. After persistent effort it was determined that the street would be reconstructed under provisions of law which permit the state and county to share in the expense of the work, and which provide that it should be done by contract under the supervision of the Public Works Department, Commonwealth of Massachusetts.

The contract was awarded to Raimo and Panakio Co. of Lynn.

The scope of the work covered removal of the Eastern Mass. St. Ry. Co.'s track from a point near the westerly end of the turn-out of the street railway to the town line, extending storm water drains to such extent and in such locations as were thought necessary, cutting off and removing earth and material in the sections of the street where alterations in lines were made, excavating and refilling the roadway to sub-grade for the finished surface, constructing an asphalt penetration roadway 7 inches in thickness, removing trees and replacing walls where necessary and, in general, carrying the work through to completion in a multitude of details.

That part of the roadway which lies between the rails of the street railway track and along the northerly gutter for a distance of about 800 feet was vastly improved by removing the paving stone surface and substituting therefor an asphalt penetration surface.

The plan for construction work as prepared in this office provided for alteration of lines in eight sections of the street. These suggestions for alterations were approved by the County Commissioners as presented.

A further change in lines was made in a part of the street at the town line, this latter alteration being proposed by the Department of Public Works. It was approved by the County Commissioners.

The alterations noted above necessarily required certain land takings. Sixteen properties were affected.

Damages awarded by the County Commissioners total less than $600.

These have not yet been paid except in one instance.

The net result of the alterations, removal of the car tracks, and

construction of the new and enlarged roadway is a very decided betterment to all property along the entire length of the street.

The new roadway is 30 ft. wide for the greater part, but there are sections of it where the width approaches 50 feet.

Our Highway Department has done much work in replacing sidewalks in conformity with the new lines of the street, adjusting existing sidewalks to the new grade of the way, constructing sections of retaining walls, replacing old guard rail fences with modern wire fencing and, in general, restoring the physical appearance of the immediately adjacent properties as nearly as possible to that in which they were before the work was begun.

Two waterways, one in land of Fallon, and the other in land of Richardson, were enclosed in pipes of adequate size, and the land in which the pipes are was graded in conformity with the grade of the street, the filling with which the grading was done being surplus material from the street, and was placed by the contractors at no expense to the town.

The final gross cost of the Forest Street work to date is about $56,385,—all of which has been, or will be, it is expected, paid by the town. The state and county will reimburse the town to the extent of about $26,500., leaving the net cost to Winchester of about one mile of thoroughly constructed, modern highway, about $29,885.

Close attention to the progress of the work from beginning to end has been paid by your representatives and agents.

I believe we agree that the work has been well done and that the net cost to the town for such a good road is very moderate.

BUILDING LINES

The town meeting voted to establish building lines on the following streets in accordance with plans made and submitted for your consideration in hearings held on each one of them.

Cabot Street, a thirty (30) foot line along each side over its entire length, excepting in two (2) sections west of Warren Street, where the restriction was made twenty-five (25) feet wide for a short distance along the westerly side, and twenty-one (21) feet over a part of the easterly side.

In Canal Street, from Main Street to Farrow Street, a line thirteen and 75-100 (13.75) feet wide was adopted.

In Curtis Street, a twenty-five (25) foot line was established along the northerly side from Pine Street to Curtis Street.

In Dix Street, a twenty-five (25) foot line was laid down from Dix Terrace to School Street.

In Hutchinson Road, a thirty (30.) foot line was established along each side over its entire length.

In Lawrence Street, a twenty-five (25.) foot line on each side was adopted from one end of the street to the other.

In Maple Road a building line was established along the easterly side from Forest Street to Valley Road forty (40) feet wide, and one along the same side from Valley Road to Fairmount Street thirty-three (33) feet wide was adopted.

In Oxford Street a building line forty (40) feet wide along each side was established from Church Street to Foxcroft Road.

In Pierrepont Road building lines were adopted along each side over its length twenty-five (25) feet wide, except for a distance of one hundred (100) feet at the Highland Avenue end of the southerly side where the regular twenty (20) foot line is in effect.

In Pine Street a twenty-five (25) foot line along the northerly side, and a thirty (30) foot line along the southerly side were adopted from Church Street to Wildwood Street.

In Sargent Road building lines twenty-five (25) feet wide were adopted along each side from Highland Avenue to Risley Road.

In Swan Road building lines forty (40) feet wide were adopted along each side from end to end of the street, excepting in a section about two hundred (200) feet in length near the Cambridge Street end where the restriction is twenty-five (25) feet wide.

In Valley Road restriction lines thirty-three (33) feet distant from the exterior lines of the street were established.

In Yale Street a building line forty (40) feet wide was established along each side of the street over its entire length.

Proposed Building Lines

Hearings have been held on the adoption of building lines in Euclid Avenue and Lake Street in accordance with plans submitted.

BOARD OF SURVEY LAYOUTS

A section of Ledgewood Road was approved as to lines and grades early in the year.

This part of this way is an extension of the Board of Survey layouts of 1925 and 1928.

A section of Madison Avenue West was laid out and approved by the Survey Board for a distance of about 200 feet. This layout begins at the northerly end of Madison Avenue West as accepted as a town way in 1928, and extends in a northerly direction over land of Dow to land of Mullen.

A petition for the layout of a way in land of Dow was presented to the Board of Survey in the early fall, the plan of the way proposing a very short extension to end in a "turn-around."

This layout was not in accord with what had been generally accepted as a suitable extension of Madison Avenue West.

An alternative plan was proposed by the Engineering office with your approval, this plan being virtually a part of a scheme for a through street from Bacon Street to Main Street or Mystic Avenue.

After some effort, conflicting interests were reconciled and, by

exchange of several small parcels of land controled by two owners, a plan following your ideas and those of the Planning Board was accepted and approved by the Board of Survey.

To be sure, the approved layout comes to a dead end, but its adoption makes more possible and probable the ultimate layout of a street of considerable length having connections at either end with important thoroughfares, and assures the future, orderly development of land which is of considerable value, and which can be reached in no other logical way than by the through way of which the adopted layout will be a part.

A short layout of a way to extend from the southerly end of Summitt Avenue was approved a few weeks ago.

This layout ends in a "turn-about", since a through extension to either Highland Avenue or Prospect Street was out of the question.

A way about 600 feet in length and called "Worthen Road" was approved, this layout extending westerly from Westland Avenue, and coming to a dead end.

It is so laid out as to fit into the scheme of streets in its vicinity.

An extension of Wedgemere Avenue to a point about 300 feet northerly from Wildwood Street has received your approval.

All of these layouts are 40 feet in width with the exception of the Wedgemere Avenue layout which is 80 feet wide.

Proposed Board of Survey Layouts

Much time has been given to the preparation of a plan of a proposed way to extend from Lake Street at the bridge to the Winchester-Woburn town line.

The layout, as proposed, follows Horn Pond Brook from Lake Street to Sylvester Avenue at Canal Street, and from the northerly end of Sylvester Avenue it continues to the town line.

It is expected that this way, when and if constructed, will continue on to the southerly end of Arlington Road in Woburn. A

plan was made, also, for a parkway to extend from the junction of Canal Street and Sylvester Avenue, parallel with and along the easterly shore of Horn Pond Brook, to a point at or near the town line where it would join the main road leading northerly from Lake Street to the town line.

The plan as originally prepared proposed the taking of all the Blanchard property at Lake and Main Streets. A formal hearing was held on this layout.

Strong opposition developed to the proposal to take this property. Several informal hearings and views on the ground were held, and, as a consequence, other proposals for the junction of the new way with Lake Street were prepared.

Hearings and conferences have been held on the proposed new layout. The matter has progressed to the point where a new plan providing for the taking of about 3500 sq. ft. of the Blanchard land has been agreed to by Mr. A. W. Dean of the Planning Board and myself, to whom the manner of joining Lake and Main Streets was referred.

This plan is being prepared and will, we believe, meet with your approval.

A petition is now before the Board of Survey for the approval of the layout of four streets in the Noyes land lying north of Wildwood Street, the main feature of these layouts being an extension of Wedgemere Avenue.

Very strong opposition has developed to the layout of these streets or, more properly, their positions and connections with other streets in the vicinity of Wedgemere Avenue.

An effort is bring made to reconcile conflicting views and, at the same time, to make provision for the extension of three of our streets so that they may be extended in the future through land which will, at some future time, be developed or opened by the construction of streets which, as it appears, will logically tie in with one or more of the streets petitioned for.

A plan, in rough outline, has been made of a way to lead from Washington Street to Forest Street, beginning at or near the bridge in Washington Street and ending at Forest Street near the northerly end of Forest Circle.

No attempt has been made to present this plan to the Board of

Survey, but it may truly be said that the proposal has great merit and will, without doubt, be an accomplished fact in the near future.

STREET CONSTRUCTION LINES AND GRADES

In the work of constructing streets accepted this year under the betterment plan, and in such other instances as came along in the routine work of the Highway Department in alteration of lines or in general street and sidewalk improvements, engineering services were rendered in the usual and customary way.

GRANOLITHIC SIDEWALKS

The table which follows shows the locations and extent of the permanent sidewalks laid during the year.

All details of making estimates, preparing orders for the walks, lines and grades for the work of construction, placing permanent street line markers, measuring and computing areas of walks laid, as well as preparing schedules of sidewalk betterments, are regular features of the Engineering Departments' work.

GRANOLITHIC SIDEWALKS CONSTRUCTED IN 1929

Streets	Square Yards
Everell Road	144.05
Florence Street	87.66
Forest Street	187.32
Harrison Street	87.10
Highland Avenue	44.72
Kenwin Road	337.85
Lagrange Street	57.75
Lake Street	96.40
Madison Avenue West	372.72
Main Street	187.59
Mt. Pleasant Street	113.70
Norwood Street	100.20
Oak Street	177.75
Oxford Street	343.01
Pierrepont Road	304.87

Rumford Street	139.90
Salem Street	109.59
Swanton Street	37.66
Washington Street	309.09
Wildwood Street	300.70
Yale Street	186.79
	3726.22

This total yardage if laid in a continuous stretch of sidewalk 5 feet wide, which is the accepted width of most of our sidewalks, would be equivalent to about 1.27 miles

CURBING LAID IN 1929

The curbing laid during the year is as shown in the following table:

	Length in Feet		
Street	**Straight**	**Circle**	**Relay**
Church Street	424.10	25.12	
Dix Street	363.80	45.62	115.25
Elm Street	9.20	3.14	
Everell Road	16.00	74.89	
Everett Avenue			64.50
Forest Street	316.80	117.88	
Highland Avenue	90.20	79.90	210.90
Madison Avenue West			24.60
Main Street			746.02
Mason Street	15.90	37.70	
Mt. Vernon Street	219.90		28.28
Norwood Street			43.80
Oxford Street	23.80	15.60	
Pine Street	91.60		
Rumford Street	15.90	9.40	
Salem Street	15.90	8.50	
Vine Street			30.90
Washington Street	77.50	57.80	30.00
Wildwood Street	16.00	16.70	
	1,696.60	492.25	1,294 25

Schedules of betterments on account of sidewalks and curbs laid during the year, totaling $6,395.12, have been submitted to you for committment.

SURFACE DRAINAGE CONSTRUCTION OF 1929

A considerable part of the work of this department as it is concerned with improvement of our highways, old and new, consists in planning, laying out, and giving lines and grades for extensions of our storm water system.

In addition, permanent records and plans are made as soon as possible after the actual construction work has been done. A table of the location and extent of this work will appear in the superintendent of streets' report.

A greater volume of surface drainage work was done during the year than in the average year.

In addition to the drainage necessary for the right sort of construction of the streets accepted in the March meeting and constructed during the year, there were two items of drainage extension which were especially needed. One of these was a short extension of the main drainage outlet in Nelson Street from its terminus to the shore of Black Ball Pond.

This short extension has cleaned up a nuisance of stagnant water with other objectionable features, and has permitted the grading of the northerly shore of the pond in accordance with plans for such grading.

The other instance referred to above is the extension of a modern pipe drain through private land extending from the Lincoln School Lot to Swanton Street at Chester Street.

The new drain has replaced an old stone culvert constructed many years ago.

This old culvert was constantly being obstructed, which fact caused frequent complaints of storm water flooding cellars and doing damage to private property.

As a part of the extension of our storm water system a very considerable volume of underground work was done in connection with the reconstruction of Forest Street.

In this connection two sections of open brook in separate

estates were enclosed in adequate conduits, each of which helped to make Forest Street work more complete and attractive.

It has been necessary, before laying certain sections of our drains constructed in 1929, to secure rights or easements over privately owned land.

These easements are as follows:

For the Baldwin Street drain an easement was secured from the General Crushed Stone Company to extend our drain from the easterly terminus to the street to a brook which was the logical outlet for it. The right to use private land for this drain was given without charge. As a part of the construction work of Middlesex Street, it was necessary to construct a drain from Wedge Pond via Linden Street and a section of Palmer Street, to Middlesex Street. Palmer Street was, and is, a private way.

An easement in this street was secured from abutting owners. No expense for this easement was incurred.

In order that Sargent Road might be properly constructed it was necessary to provide a suitable drain from the low point in it near Sherwood Road to an outlet in Stowell Road. The outlet in Stowell Road was laid a few years ago at the expense of the owners of this way, and of land bordering it. Permission was given the town to use the Stowell Road drain by the payment of about $1000 to the owners of it, the Henry Estate.

Easements were obtained to lay the connecting line between Stowell Road and Sargent Road from Bonelli-Adams Company, the J. W. Russell Heirs, and the Henry Estate at no expense except as noted above.

An easement over land of John Fallon at the corner of Forest Street and Highland Avenue was secured for the purpose of enclosing an open brook in the Fallon land. No expense for this drainage right was incurred.

Easements were secured from three owners of land lying between the Lincoln School lot and Swanton Street for the purpose of laying a drain between these two points. This easement cost the town nothing.

Drains were laid in Royal Street extension and in Wickford Road in a sewer trench then open, easements for sewer purposes having been previously taken.

An easement or some instrument for the protection of the town should be secured from Flora A. Richardson in whose land, bordering Forest Street and about opposite Highland Avenue, a drain was laid during the year.

STREET NUMBERING

In 1928 many of our streets were re-numbered in whole or in part because of the confusion in street numbers which has arisen from the erection of many new dwellings on vacant areas along our streets.

This work has been continued in a lesser degree this year, but enough has been done along this line so that it may truly be said that our street numbering is in good shape with the possible exception of about twenty streets. Some of our householders are loath to surrender numbers they have had for a long time.

The difficulties your agents have in persuading them that the proposed new numbers are logical and in keeping with the needs of an entire street are considerable, quite out of proportion to the inconvenience caused a property owner by changing his number.

PRECINCT DIVISION LINES

The layout of the town into 6 precincts for limited town meeting voting was largely completed last year. There were "left over" features, such as the erection of boards containing maps, lists, descriptions, etc. which were cleaned up this year in ample time for town meeting.

GRADE CROSSING ABOLITION

The revival of interest in the matter of elimination of the centre grade crossing caused the expenditure of a great deal of time early in the year by the members of our force. This expenditure of time consisted in enlarging and preparing for display on the floor of the town hall the four principal plans of abolition, three of which have been on file for a period of about twenty-five years, while the fourth was the Kellaway plan brought forward within a short time.

In addition, services were rendered in analyzing features of all these plans, in preparing data for your use in a special report on the subject of grade crossing elimination, and in assisting the engineers retained by your Board to prepare detailed estimates of cost of the several plans as of 1929 in contrast with those of twenty-five years ago.

The foregoing few lines have no fair ratio to the importance of the matter but, as your Board will doubtless treat the subject in a more comprehensive way, what I am here presenting is meant to merely summarize the efforts of the Engineering Department in as short form as possible.

MISCELLANEOUS SERVICES FOR SELECTMEN'S DEPARTMENTS

The usual work of checking plans and making reports on petitions for extensions of pole lines and locations for new street lights has been done throughout the year.

Two instances of this sort have occasioned more than the ordinary amount of work and care.

I refer to the consolidation of pole lines in the whole length of Everett Avenue where the three electrical companies have been granted permission to remove all poles on one side of the street, and to erect a new line in the opposite side to carry wires and cables of the three companies.

This work is in process of being done.

The other instance is the laying out and placing of special poles and underground wiring in Myopia Road and McCall Road for an installation of eight new street lights.

The expense of the underground wiring and the special poles was borne by property owners on these streets.

Numerous other matters were investigated and reports made on a variety of subjects not covered in the foregoing report.

PLANNING BOARD

As is customary this office has been in close touch throughout the year with the Planning Board in its consideration, in an advisory capacity, of new street layouts, Board of Survey projects, building line matters, and in such other ways as it co-operates with your board.

It seems unnecessary to enter into detail concerning the services rendered to it.

PARK DEPARTMENT

Routine work has been done for this department in connection with play fields in park areas.

The laying out of tennis courts in Loring Field was the principal item.

In addition to the customary services rendered as noted above we have made surveys and plans for takings of land along Main Street and Lake Street and running back to the easterly and northerly shore of Wedge pond. This land was acquired by the town in March of this year. A plan was made, also, for a small triangular piece of land at the easterly side of Main Street and the northerly end of Blind Bridge Street. In addition to making the plan of land along the westerly side of Main Street, we have made a rough estimate of the cost of grading this land.

ASSESSORS DEPARTMENT

Our work for this department during the past year has been a repitition of that which has been done for years past.

It consists, chiefly, in adjusting the plans of the assessing department to changes in ownership and areas taking place during the past twelve months as given by abstracts from the Cambridge Registry of Deeds.

Plans from the land Court are received from time to time, and are used in bringing our record or Assessors Plans up to date. These record plans have been increased in number by the addition of new ones compiled during the year.

This office is consulted daily by the assessing department, more often by the Collector, and by property owners for information on questions arising as to areas, apportionment of betterments, divisions and ownership of land, etc., etc.

Taken as a whole, much time is spent in answering questions, and giving information on matters with which the assessing and collection of taxes and betterments are concerned.

The work is not spectacular and is very much of the routine order of things, but it is very necessary and of great assistance to those concerning with the assessing and collection of taxes, and to those who pay the bills rendered for taxes and betterments.

WATER DEPARTMENT

The installation of new mains and the renewal of old mains carried on during the year will doubtless be shown in the report of the Water and Sewer Board and, therefore, it seems unnecessary to duplicate any part of that report.

In all cases of such installations or renewals preliminary plans are made and given the department head and, frequently, the route to be followed is marked out on the ground.

Later accurate notes are made of all mains, gates, branches, hydrants, etc., and record plans in permanent form are made and filed.

Accurate locations of all services are made and transferred to permanent sheets or cards for references and use as occasion requires.

The record plans of mains and services are in excellent shape.

In addition to the work of laying out and making plans as noted above we have given lines and grades for the tank erected on land in Symmes Park, and have done other work around the reservoirs as requested.

SEWER DEPARTMENT

Public sewers have been laid out and constructed during the year as shown by the table which follows:

SEWERS CONSTRUCTED IN 1929

	Linear Ft.	Size In.	Manholes
Cranston Rd. from Perkins Rd. to Summit	252.00	8	1
Brantwood Rd. from Wickford Rd. to Sta. 219.45	219.45	8	1
Englewood Rd. from Sta. 552.9 to 935.15	382.25	8	2
Fairmount St. from Sta. 782.13 to Sta. 1070.00	287.87	8	1
Forest St. from Sta. 2587.70 to Sta. 3819.70	1232.00	8	5
Franklin Rd. from Lawson Rd. to Perkins Rd.	676.97	8	3
Highland Ave. from Chestnut St. to Jefferson Rd.	138.80	8	1
Jefferson Rd. from Highland Ave. to Sta. 100	100.00	8	0
Greeley Rd. from Myrtle Ter. to Sta. 354.10	354.10	8	2
Ledgewood Rd. from 1471.00 to 1593.40	122.40	6	1
Ledyard Rd. from Sherwood Rd. to Summit	583.00	8	3
Lorena Rd. from Prospect St. to Sta. 450.00	450.00	6	1
Perkins Rd. from Franklin Rd. to Sta. 300.00	300.00	8	1
Pierrepont Rd. from Franklin Rd. to Sta. 400.00	400.00	8	1
Pond St. from Wickford Rd. to Woodside Rd.	207.45	8	2
Pond St. from Wickford Rd. Northerly	500.00	8	1
Royal St. from Sta. 244.00 to Wickford Rd.	537.30	8	2
Sargent Rd. from Sherwood Rd. to Risley Rd.	193.18	8	1
Seneca Rd. from Penn Rd. to Sta. 150.00	150.00	6	1
Wickford Rd. from Royal St. to Pond St.	569.45	8	3
Wildwood St. Ext. from Sta. 250.00 to Wildwood Rd.	452.10	8	3
Woodside Rd. from Pond St. to Summit	941.00	8	4
	9049.32 Lin. Ft. or 1.7139 miles.		40

The total length of common sewers laid in 1929 is much greater than for years past with one exception, that year being 1926.

The greater volume of sewer extensions has required, consequently, much more of the time of the engineering force than is commonly spent yearly.

The total length of sanitary sewers constructed and in use to December 31, 1928 was 39.5281 miles.

The extensions of 1929, totaling 1.7139 miles, brings the total at this date, December 31, 1929, to 41.242 miles, a very great milage for a town of our size and area.

As a preliminary part of the sewer construction work of 1929 taking plans have been made and recorded as follows:

TAKINGS FOR SEWER PURPOSES:

In Brantwood Road, entire length
" Cranston Road, " "
" Franklin Road " "
" Greeley Road " "
" Ledgewood Road from end of 1928 taking to end as laid out in 1929
" Lorena Road, Entire length
" Royal Street, from land of Sylvester to Wickford Road
" Seneca Road, from Ayer Road to end of 1926 taking
" Wickford Road, from Kent Road to Pond Street

Schedules of betterments on account of certain sewers constructed in 1928 were submitted to the Water and Sewer Board in 1929 amounting to $505.40.

Similar schedules of betterments on account of sewer construction of 1929 totaling $13,543.12 have been prepared and submitted.

Other betterment schedules on account of the work of the year which will complete betterments to be levied for 1929 are in process of preparation. One hundred and twenty-four (124) house connections totalling 5590 feet have been made during the year.

The grand total length of house connections to December 31, 1929 is 27.531 miles.

CEMETERY DEPARTMENT

Services rendered this department have been such as are asked for from time to time, and have consisted in laying out lots, roads and paths.

The records of interments has been kept up to date on the cards provided for that purpose.

SPECIAL COMMITTEES

The Engineering Department has made surveys and plans for the Waterways Committee for the acquisition of land along the banks of Horn Pond Brook, and of numerous small parcels adjoining the main areas along the brook.

The work of placing markers to define the limits of the land acquired in the above mentioned location has been begun, but it has not yet been completed.

Surveys and plans of land along the Aberjona River from Cross Street to Washington Street have been made for this committee.

It is proposed to acquire a large area lying between the Boston and Maine R.R. on the west, and properties on the westerly side of Forest Street and Brookside Avenue on the east, and between Cross Street on the south and land of the Catholic Cemetery authorities on the north, and a strip 60 feet wide to extend from the westerly line of Winn Sons' land to Washington Street, this strip to be used as a new location for Aberjona River which follows a rambling course some distance south of the proposed new location.

For the Library Committeee an outline and contour plan has been made of the area between the Mill Pond and Washington Street, and the Mystic Valley Parkway and the town hall lot.

LEGAL DEPARTMENT

Reports have been made to the Town Counsel in Land Court cases from time to time. and with respect to numerous other matters with which he is concerned.

IN GENERAL

The personnel of the Engineering Department is as it was at the beginning of the year.

In my report of 1928 I informed your Board that there were certain of the Engineering records which were not up to date or in as good shape as we would like to have them. This is not true at this date except as to Sewer Department records.

In this very important part of our work we are endeavoring to have all plans of sewers, sewer connections, and land against which betterments have been assessed conform to the form of plan and record adopted a few years ago.

Good progress had been made in this work, but it is not as rapid as is desirable.

We have had special men for the past few years who have worked on cemetery records, water main plans, and on sewer plans during parts of the year.

The result is that cemetery records and water department plans are in most excellent shape.

The sewer department plan work is too large an undertaking and too complicated for special, short time help of this sort.

I believe strongly that our force should be increased from 5 as at present to 6.

The additional man can and would be broken in so that it would be effective in carrying on the regular work of the busy outdoor season from April 1 to December 31, and could later assist in the work of putting the season's work into record form for filing.

In what has been written in the preceding parts of this report I have presented the barest outline of the work the engineering force does.

It becomes greater year after year and, as it becomes greater, the necessity arises for additional help.

A new recruit will be far more valuable, in my opinion, than seasonal help, since he can accustom himself in a short time to what he has to so and, having learned, will give better satisfaction in the end.

I trust your board will accede to my request.

I have submitted an estimate of the cost of carrying on the department and hope for your favorable consideration.

Respectfully submitted,

JAMES HINDS,
Town Engineer

REPORT OF THE TOWN COUNSEL

December 31, 1929

To the Board of Selectmen,
of the Town of Winchester,

Gentlemen:

I report as follows for the year 1929:

The following actions and proceedings were pending at the beginning of the year and are still pending.

Selectmen of Winchester, Petitioner vs. Boston & Lowell Railroad et al. (1900) Petition to abolish grade crossing.

Selectmen of Winchester, Petitioners (1914) Petition to Public Service Commission for through car service at Arlington. Hearing closed. Decision pending.

Caroline W. Witherell, Petitioner (1915) Land Court; Petition for registration of title to land.

Selectmen of Winchester vs. Boston & Lowell Railroad. (1917) Petition to County Commissioners to compel defendant to alter its bridge at Cross Street.

Ersilia N. Sylvester vs. Town of Winchester (April 1927) Superior Court, Middlesex County. Petition for assessment of damages alleged to have resulted from establishment of a building line on Hemingway Street.

Ersilia N. Sylvester vs. Town of Winchester (May 1928) Petition for assessment of damages for taking of land for widening of Hemingway Street.

As your board is familiar with and, I assume, will report upon the status of the grade crossing petition, I omit any further reference thereto.

The other cases are inactive but are necessarily carried as pending matters until disposed of.

The following actions and proceedings which were then pending have been disposed of:

Eastern Felt Company vs. Town of Winchester (June 1928) Petition for assessment of damages for land taken for extension of Canal Street.

Eastern Felt Company vs. Town of Winchester (December 1928) Petition for abatement of betterment assessment for extension of Canal Street.

As a result of the amicable arrangement which it was possible to make, the conditions on the petitioner's land caused by the construction of Canal Street were remedied by the Highway Department, the betterment assessment was abated and the two petitions were discontinued.

A practical settlement at a cost to the town less than the expense of trial, whatever the result.

Building Commissioner vs. Rolli. Complaint for violation of the Building Laws and the Zoning By-Law, tried in 1928 in the Superior Court before Justice Hammond who found there had been no violation. An appeal was taken to the Supreme Judicial Court, but upon consideration it appeared that the Building Commissioner had performed his full duty and that the public interests would not be served by prolonging the litigation and the proceeding was discontinued.

Carrie B. Herrick vs. Town of Winchester. A petition for assessment of damages alleged to have been sustained by petitioner by the construction of a sidewalk abutting her property on Highland Avenue. The plaintiff in the peculiar circumstances of the case, was clearly entitled in law to some recovery. A settlement which it appeared to your board and to me for the best interests of the town to make was effected and the case disposed of.

Peter Perna and Chester A. Caswell, petitioners. Petitions to the Land Court for registration of title to land on Woodside Road.

Appearances were entered and answers filed and as a result the decrees for registration recognized the building line and the sewerage easement which were the only interests of the town involved.

Trustee Process. The town has been summoned as trustee in twenty actions against town employees, an increase of sixteen over the previous year. Most of these cases were discontinued

before entry. In the others answers were filed on behalf of the treasurer and the treasurer has been advised in all of them concerning his duties.

Land Takings. The taking of the bed of Horn Pond Brook and land adjacent thereto, authorized in 1928, together with the taking authorized in 1929 of certain fragments of lots cut off by the brook taking and which were obtained at nominal cost, and the taking of the land and buildings of the Bay State Saw and Tool Company on Lake Street have been completed, the titles have vested in the town and settlements of all claims have been made.

The land at Main and Washington Streets, authorized to be taken for park purposes has also been taken and title vested in the town. Settlements have been completed except in two cases. In one case settlement is delayed for the reason that those entitled to damages are certain unascertained persons who may be living at the termination of a trust, and a trustee must be appointed by the Probate Court to receive and hold their interests. In the other case it happens that the City of Boston has title to 2880 square feet of land partly submerged, near the bridge, acquired in 1878, probably for the protection of the Boston water supply system in the Mystic Valley. It is hoped that the City will accept the sum of one dollar which the Park Commissioners at my suggestion awarded as damages, and release the town, and the Mayor who goes out of office today and the City Law Department, where the matter is now pending, have been approached to that end.

The titles to all land affected by these takings were examined, and releases and confirmatory deeds from all owners, as well as releases from all mortagees, were obtained at the time of settlement, and in addition certain easements were secured which will enable the Park Commissioners to enter upon and grade land adjoining the Horn Pond Brook taking in improving the banks of the stream.

Sundry easements have been acquired for surface drainage purposes and the usual attention has been given to the recording of all orders of taking for new ways, establishment of building lines, easements for sewerage purposes and to the numerous orders for construction and reconstruction of sidewalks, and sewer

construction, necessary for the creation of liens for subsequent assessments.

Settlement with the owners for the sewerage system in Everell Road, the purchase of which was authorized at the last annual meeting, was attended to and the necessary grants obtained.

The history of the "ice bridge" on Main Street and of the Horn Pond Branch Railroad was examined and discovery made that the railroad corporation was charged with the duty of maintaining the bridge and its abutments and as the stock of the corporation is owned by the City of Woburn the practical result is that it must meet this duty.

The necessary releases were obtained so that the practical arrangement made by your board with the Mayor of Woburn for filling under the bridge at joint expense was consummated.

Collections: Several claims have been collected, principally for damages to hydrants.

Assistance has been rendered the Collector in proving claims in bankruptcy and in one case in receivership in which the Collector eventually by his own efforts made collection of a large amount of taxes and water rates.

Claims: Sundry claims for damages alleged to have resulted from various causes have been received and investigated but one of which has been recognized by settlement and none of which have been followed by suit, except that without preliminary notice of a claim a suit has recently been brought against the town, for entry in February next, for damages alleged to have been sustained by a high school pupil in the gymnasium.

Legislation: The bill enacted into law by the General Court in Chapter 204 of the Acts of 1929 placing the control of public bath houses on the shores and recreational activities upon, Wedge Pond and Winter Pond, which are "great ponds" belonging to the Commonwealth was prepared and the hearing on the petition therefor, attended. This is the only matter in which special legislation on behalf of the town was sought and the only legislation directly affecting the interests of the town in 1929.

In General: During the past year no case has been tried for or against the town, it has not been necessary to institute any

legal process on its behalf, with one exception no suit has been brought against it as a defendant, and, with the same exception no active cases against it are pending. That such a report can be made is remarkable, but it is consistent with the record of the town for a considerable period and is due chiefly, as I have previously stated, to the care exercised by your board and the other boards and offcers in the conduct of town affairs and the firmly established practice of looking ahead and ascertaining the validity of any proposed action and its effect before it is taken.

While the freedom from litigation has been noticeable and special services have not been required to the same extent as in 1928, at least, the routine work has not abated.

As usual, no attempt is made to set forth the general duties of the town counsel's department in detail. To a large extent it consists of the advice and assistance rendered your board in the multitudinous matters with which it must deal as the "town fathers." Counsel has been constantly given the order boards and officers. Most of this advice necessarily requires consideration of questions of law and a considerable number of formal opinions have been rendered.

The annual town meeting in 1929 was the first Representative Town Meeting. Numerous questions of procedure were considered before the meeting and thereafter, relating to the filling of vacancies in town meeting membership and the like, but that we transferred from one form of town government to another, involving the operation of a vast amount of additional machinery, without mishap is due to the keen interest in its successful accomplishment and the intelligent and efficient attention to the many and perplexing details given by the Town Clerk.

Traffic Regulations

The need for a complete revision of our traffic regulations has been noted by your board.

It happens, however, that the same is true as to traffic regulations throughout the Commonwealth and the Nation and that the greatest need is for uniformity.

In 1927 Secretary of Commerce Hoover, appointed a committee of representative traffic experts to report on the subject of a model municipal traffic ordinance designed for use throughout the United States, and as a result such an ordinance was prepared and published. The Division of Highways of the Massachusetts Department of Public Works, has had under consideration and in course of preparation a similar set of rules to be recommended by it for general adoption by the Cities and Towns in this State. Its work has been delayed but it has seemed well to await the result before revising our regulations, so that they may be substantially in accordance with those recommended for general adoption and which, no doubt, will be generally adopted through the State.

Respectfully submitted,

ADDISON R. PIKE,

Town Counsel

REPORT OF THE CHIEF OF POLICE

Winchester, Mass., January 1, 1930

To the Honorable, The Board of Selectmen,
Gentlemen:

I respectfully submit my report of the work performed by the Police Department for the year 1929:

496 Arrests were made for the following causes:

Drunkenness	116
Bastardy	2
Capias	10
By-Law (Violation)	6
Burning a Building	2
Assault with intent to murder	1
Non-support of family	6
Stealing electric current	1
Violation of Liquor Laws	6
Unlicensed fishing	4
Vagrancy	3

Suspicious persons	5
Unlicensed peddling	1
Tramps	1
Violation of Traffic Rules	9
Assault and Battery	16
Bigamy	1
Disturbing the Peace	10
Breaking and Entering (Larceny)	10
Bathing in Reservoir	4
Larceny	21
Non payment of wages	1
Safe Keeping	3
Insane	1
Keeping unlicensed dog	1
Runaways	3
Disturbing school	1
Practising pharmacy (not being licensed)	1
Interfering with fire apparatus	2
Violation Motor Vehicle Laws	250

(29 of which were for operating while under the influence of intoxicating liquor.)

The above were classified as follows:

Males 489, Females 7, Juveniles 5, Residents 171, Non-Residents 325.

DISPOSITION BY COURT

Fined and paid	243
Released	47
Placed on File	111
Fined and appealed	3
Continued for disposition	7
Discharged (Not guilty)	20
Dismissed	5
House of Correction and appealed	1
Delivered to friends	6
Lyman School for Boys and appealed	1
Lyman School and suspended	1

Grand Jury	4
Mass. State Prison	2
Womens' Prison at Sherborn	1
Marine Corp	1
Delivered to Superior Court	3
Committed for non-payment of fine	2
Married	1
Insane Hospital	1
Delivered to other Departments	18
House of Correction and suspended	13
House of Correction	5

Fines imposed by the Court: $2,613.00
Imprisonment imposed by Court: 33 years

STOLEN AND LOST PROPERTY

Value of property reported stolen	$5,382.75
Value of property recovered	$2,656.75
Number of automobiles stolen	11
Number recovered	11
Automobiles recovered which were stolen in other Towns and Cities	13

DUTIES PERFORMED OTHER THAN PATROLLING STREETS

Cases investigated	475
Number of officers in attendance at fires	198
Building found open and secured	274
Accidents reported	270
Lost children cared for	8
Dogs killed	16
Sick people assisted	4
Street lights reported out	208
Defective wires reported	9
Cats and polecats killed	8

Dead bodies cared for	3
Fire alarms given	1
Number Box calls by officers	29,685
Town Warrants and Reports distributed	7,500
Notices served on street abutters	80
Summonses served for other departments	208
Houses given special protection during the vacation period	309
Number of details for Manchester Field	39
Number of Officers at Town Hall, Entertainments, weddings, etc	142
Number of automobiles transferred	210

MOTORCYCLE

Mileage for the Season of 1929 . . . . . 7,902 miles

Members of the Police Department with date of their appointments:

Chief, William R. McIntosh	October 1, 1897
Lieutenant, John A. Harrold	June 1, 1902
Sergeant, William H. Rogers	June 1, 1912
Sergeant, Thomas F. Cassidy	June 20, 1915
Patrolman, Daniel P. Kelley	May 1, 1907
Patrolman, James P. Donaghey	July 1, 1912
Patrolman, William E. Cassidy	June 16, 1919
Patrolman, James E. Farrell	March 31, 1919
Patrolman, John F. Hogan	March 31, 1919
Patrolman, John J. Regan	October 11, 1920
Patrolman, John H. Noonan	November 22, 1920
Patrolman, Edward W. O'Connell	March 27, 1922
Patrolman, Archibald T. O'Connell	June 16, 1924
Patrolman, Henry P. Dempsey	February 9, 1925
Patrolman, Charles J. Harrold	April 15, 1924
Patrolman, John E. Hanlon	October 31, 1927
Patrolman, Joseph J. Derro	June 1, 1928
Patrolman, John J. Murray	October 27, 1928
Patrolman, John H. Boyle	January 21, 1929

SERVICE

The Officers have given their usual efficient service during the year, and the result shows their watchfulness in keeping crime and disorder down to the minimum.

Two of the most notorious burglars and gunmen that this County ever dealt with were sentenced to long terms of imprisonment in the State Prison for crimes committed in this town. A woman pal of one of them being sent to the Women's Prison.

The usual care and watchfulness has been given houses which are vacant during the summer months.

Traffic has been taken care of at the schools, viz George Washington, Mystic, Wyman and Wadleigh, as well as on North Main St. where the children of the Noonan School cross the street.

EQUIPMENT

The Police Station is in good condition, no repairs being needed the coming year. A new motor cycle must be purchased as the one in use is in bad shape. The other motor equipment is in good condition, but may need some minor repairs.

My thanks are due your Board and other Town Officials for courtesies extended.

Respectfully submitted,
WILLIAM R. McINTOSH
Chief of Police

REPORT OF THE KEEPER OF THE LOCKUP

Winchester, Mass., January 1, 1930

To the Board of Selectmen,
Gentlemen:

I respectfully present my report as Lock-up Keeper for the year 1929:

Number of persons confined pending Court proceedings 232

Respectfully submitted,
WILLIAM R. McINTOSH
Keeper of the Lock-up

REPORT OF THE CHIEF OF THE FIRE DEPARTMENT

January 4, 1930

Board of Selectmen,
Gentlemen:

I submit the following report of the Fire Department for the year ending December 31, 1929, with recommendations for the ensuing year.

The department has answered 299 alarms for fires the past year all of which were extinguished with small loss. In addition the department was called on for assistance on twenty-five occasions for the following reasons:

Persons locked out of homes	7
Broken water pipes	1
Water leaking in house	2
Automobile in pond	1
Cats in trees	6
Boys rescued from sinking boat	1
Drowning accidents	1
Leak in ammonia pipes	1
Horse in well	1
Horse down on slippery street	1
Blue-jay in house	1
Automobile accident, car dropped in elevator well	1
Squirrel in chimney	1

The rescue of the boys in Wedge Pond was accomplished with the boat that is kept in readiness at all times at the Fire Station. The men making the rescue deserved to be commended as it was certain that the boys could not hold on much longer.

We welcome these calls for our services when people are in doubt as to who to call with the exception of the cats in the tree tops. It seems to be the sentiment that this situation could be better taken care of by the sharp-shooters in the Police Department.

In extinguishing fires the department laid 17,250 feet of hose, 5,757 feet of Chemical hose, raised 1,593 feet of ladders, used 1,749 gallons of Chemical, and traveled 584-5 miles.

One fire was incendiary, the owners were convicted and sentenced to the House of Correction.

The manual force is the same as last year, namely: a permanent Chief, Deputy Chief, one permanent Captain and thriteen permanent privates and twenty call men. It might be of interest to know that the fire department has three more men in 1930 than it had thirty years ago in 1900.

The apparatus is in good condition and should not need any great outlay the coming year. I recommend retiring the truck the coming year. A new Studebaker sedan was purchased for the use of the Chief of the Department to replace the old car which was worn out.

All hose was tested to 150 pounds pressure and 50 feet condemned. 400 feet of 2½ inch hose was purchased and also 500 feet of 1½ inch hose. The smaller hose is coming into general use as there is a great saving in water damage in dwelling fires.

The fire alarm system is in good working order. Considerable work has been done on the lines the past year due to street construction and the re-setting of poles by the different companies. Two sirens have been installed in the center to warn traffic of the approach of fire apparatus. There should be sirens at the junction of Bacon and Church street, also at Cambridge and Church and Swanton and Washington streets.

The old Hose 3 house and land was sold the past year. The Central Station is in good condition but will need a small outlay for roof repairs as the tower leaks in heavy rain storms.

I recommend that the Town continue the installation of sprinklers in all its buildings of any value.

That moving pictures be prohibited in the Town Hall unless safety films are used. I do not believe this hall to be a safe place to have moving pictures. We have only to recall a few of the more recent theatre fires where many lives were lost (mostly children) through panic and inhaling the fumes from the burning film.

These fires started in the projector rooms and the fire loss to the buildings was practically nothing. What could happen in the Town Hall if a film caught on fire with a booth near the main exit can easily be pictured. The Town voted against having a

moving picture theatre which would be equiped with every safety device known, so I do not feel that we should take any chances of allowing moving pictures in this hall unless the safety films are used.

I recommend that we purchase smoke and ammonia masks. These masks are a necessity now in all departments on account of the number of refrigerating plants installed.

I recommend that we purchase a foam generator and a supply of foam powder for gasoline fires. The danger from gasoline fires is constantly increasing and we have nothing to fight this type of fire with but water.

Respectfully submitted,
D. H. DeCOURCY
Chief of Fire Dept.

REPORT OF THE SEALER OF WEIGHTS AND MEASURES FOR 1929

To the Board of Selectmen,
Winchester, Mass.
Gentlemen.

The past year has been one of unusual activity in this department. Many scales, measures, gasoline pumps and meters have been tested, sealed and adjusted. There have been a few cases where it was necessary to condemn weighing and measuring devices, but the general conditions were exceptionally good.

One of the duties of the Sealer is to apprehend pedlers and hawkers doing businses without a license, inspect their scales and see to it that they are delivering to the purchaser the proper weight. In previous years all these pedlers doing business in Winchester came here from out of town attracted by the low license fee. This year upon my recommendation a regulation was passed by your Board raising this license fee from $2.00 to $18.00, and insisting on the sale of fresh vegetables. Before a license is granted, the applicant must be approved by the Chief of Police and the Sealer of Weights and Measures.

This increased the revenue to the town and eliminated an irresponsible and undesirable element.

Gasoline pumps were checked at frequent intervals and for the most part were found to be fairly accurate, although there were many pumps in need of adjustment. It is impossible to make a pump to deliver at all times accurately. One of the chief defects found is when a pump is not operated for a long period of time, the gasoline recedes from the cylinders through the pipe line back to the tank, and unless the pump is primed so gasoline shows in the visi-gauge, which is located on the top of the pump, the customer is bound to be short measured. It would be well for the customer to become familiar with the visi-gauge and see to it that it is filled before each operation.

These pumps are being rapidly replaced by meter pumps which are very accurate and are the best solution of this problem.

There have been the usual store inspections and testing of weights of commodities. There were no very serious violations during the year.

SCALES	Adjusted	Sealed	Not Sealed	Condemmed
Platform over 5,000 lbs.	1	6	1	
Platform 100 to 5,000 lbs.	15	43		1
Counter under 100 lbs.	2	33	1	1
Beam under 100 lbs.		1		
Spring 100 lbs. or over		1	1	
Spring under 100 lbs.	9	57	3	3
Computing 100 lbs. or over	1	1		
Computing under 100 lbs.	20	50		1
Personal Weighting	3	9		
Prescription		5		
Jewelers'		1		

WEIGHTS	
Avoirdupois	283
Apothecary	79
Metric	32
Troy	10

CAPACITY MEASURES		
Liquid and Oil Jars	4	275

AUTO MEASURING DEVICES				
Gasoline Pumps	2	48	3	
Gasoline Meters	11	15		
Kerosene Pumps	1	2		
Oil Measuring Pumps		41	31	
Quan. Meas. on Pumps	102	253		
Leather Meas.		10		
Molasses Meas. Device		1		
LINEAR MEASURES	2	10		
Yard Sticks		12		
	173	1268	40	6

Respectfully submitted,
MAURICE DINEEN,
Sealer of Weights and Measures

REPORT OF THE BUILDING COMMISSIONER

Board of Selectmen,
Winchester, Mass.
Gentlemen.

I herewith submit the following report of the Building Department for the year 1929.

While the unusual activity of the preceding two years has partially subsided, yet it is a fact that we have issued more permits than many of our neighboring towns. We very nearly approached our record of last year when the estimated cost reached the high mark of $1,200,000.

This year the estimated cost of buildings for which permits were issued is $1,107,864.00, which is a splendid record considering business conditions.

Our records show that 94 single dwellings were erected as against 103 last year. For the first time in many years there was not a permit issued for a two-family house. The reason for this may be that there are not many desirable locations for houses of this type.

There was also a noticeable improvement in the design and

character of the buildings. The workmanship was of a better quality, and the speculative builder was not so much in evidence.

An additional apartment house has been built. It is modern in every respect, constructed of fireproof material throughout and is a model of what our laws require as to safety, convenience and protection for the occupants.

Building was general, being spread out over the entire town and not confined to any particular section.

There was very little public building during the year, our table of estimated costs showing less than $23,000.00, the lowest in years for this type of work.

Twice during the past year the Building Law has proved its worth. In one case only for the fireproof construction of the boiler room of a church, serious damage might have resulted, and in the second, a fire in the basement of a store building was prevented from gaining headway by a metal plastered ceiling required by law.

There were some changes and additions to the present law which may be necessary. In my opinion, however, we should make these changes only after careful consideration.

The amendments to the plumbing Laws have been in force approximately six months. Their enforcement has resulted in a marked improvement in plumbing installations. Not only has the house owner benefited, but the law, being more definite as to plumbing practice and making compulsory the use of proper materials for drainage and vent systems, has of necessity lessened price competition among plumbers.

It is evident that in the near future further changes will be necessary in order that pressure hot water boiler systens may be made safer. This could be accomplished by requiring the rivetting of the top and bottom of copper boilers and also raising the working pressure of boilers to overcome the high water pressure in parts of our town. However, as this matter is in the precess of change, it might be well to postpone legislation covering this.

This year has been an exceedingly busy one for this Department. Many inspections were made and a large number of permits of all kinds were granted.

We have been able to take care of this work better than ever

before. This has been made possible by the excellent and efficient work of Mr. William B. MacDonald, the Wire Inspector, who has assisted me in the gas and other building work. I also wish to thank Miss Gillespie who has so efficiently done the clerical work as to be of valuable assistance to this department.

ONE FAMILY DWELLINGS

Paul D. Childs	Lot 5, No. 5 Herrick Street
Nellie J. Driscoll	Lot 11, No. 8 Bonad Road
James C. Mitten	Lot 238, No. 15 Lock Street
Winfield S. Hanson	Lot 2, No. 229 Mystic Valley Parkway
Otto V. Rose	Lot 21, No. 25 Westland Avenue
Kenneth C. Pierce—Dwelling and Garage	Lot 26, No. 3, Chesterford Road
W. H. Ballard—Dwelling and Garage	Lot 31, No. 30 Grayson Road
Theodore Nelson	Lot B, No. 46, Wildwood Street
Weston H. Palmer	Lot 6, No. 73 Wildwood Street
C. P. Whorp	Lot 2*, No. 4 Central St. (Bangs Est.)
Harold B. Richmond—Dwelling and Garage	No. 30 Swan Road
Mary L. Matthews	No. 390 Highland Avenue
W. I. Boothby—Dwelling and Garage	No. 380 Highland Avenue
Henry O. Lowell	Lot 5, No 20 Stowell Road
Josephine Bruno	No. 24 Chester Street
Virginia H. Gleason	Lot 96, No. 24 Fells Road
Armenia Frances Hardy	No. 47 Cambridge Street
Chester H. Milliken—Dwelling and Garage	No. 50 Woodside Road
Fred C. Macdonald—Dwelling and Garage	No. 26 Forest Street
A. C. Douphinee	Lot 23, No. 39 Lebanon Street
Emma O. Wright—Dwelling and Garage	Lot 5, No. 6 Madison Ave. West
C. C. Covert—Dwelling and Garage	Lot 1 , No. 376 Highland Avenue
Vincenzo Roscello	No. 111 Loring Avenue
Ernest B. Dade—Dwelling and Garage	Lot B, No. 104 Hillcrest Parkway
Edward C. Dacey—Dwelling and Garage	Lot 11, No. 3 Penn Road
Winchester Realty Trust Co.	Apartment House, No. 4 Elmwood Avenue
Harold Cocheran—Dwelling and Garage	Lots 232-233, 23 Pierrepont Road
Elizabeth T. Griffiin—Dwelling and Garage	Lot 7, No. 47 Everett Avenue
Abbie T. Sweetser—Dwelling and Garage	Lot 5, No. 2 Lincolnshire Way
Joseph Banzi	Lot 25, No. 16 New Meadow Road
Charlotte M. Macallister	Lot 5, No. 25 Lebanon Street
James C. Mitten	No. 67 Dunster Lane
Kostas Demetre	Lots 274-248, No. 14 Brookside Avenue
A. C. Douphinee	No. 41 Lebanon Street
Pauline F. Donahue—Dwelling and Garage	Lot B, 225 Mystic Valley Pk'y
Arthur J. Marchant	Lot 42, No. 9 Emerson Road
Roy Manger	Finish House Lot 22, No. 5 Seneca Road
Clarence E. Monson—Dwelling and Garage	Lot 199, No. 12 Cranston Rd.
Sameul S. Reynolds	Lots 48-49, No. 16 Sargent Road
Lena L. Weymouth—Dweling and Garage	Lots 45-½46, 24 Sargent Road
Wendell F. Austin—Dwelling and Garage	Lot 69, No. 9 Chisholm Road
George Robert Blake	No. 37 Grove Street
Dr. M. J. Quinn	No. 48 Church Street
Loretta Sabucci	Lot 22, No. 2 Wildwood Road
Ralph A. Crosby Co.	No. 119 Forest Street
Emma O. Wright	No. 72 Wildwood Street
Thomas J. Lyons	Lot 18, No. 11 Grayson Road

Thomas J. Lyons	Lot 17, No. 9 Grayson Road
Joseph Banzi	Lot 7, No. 11 New Meadow Road
F. A. Bruce	Lot 10, No 8 Penn Road
Raffaele Bruzzese	Lot 174, No. 6 Dotham Road
Elizabeth B. Neiley	Lot 1, No. 58 Westland Avenue
Wellington Ross	Lot 6, No. 22 Stowell Road
John S. and Wm. F. Andreason	Lot 31, No. 30 Grayson Road
Jennie M. Carr	Lot 16, No. 10 Grayson Rd
Jennie M. Carr—Dwelling and Garage	Lot 15 , No. 12 Grayson Road
John Burke	Lot 9, No. 2 Chisholm Road
I. D. Gough	Lot 16, No. 103 Wildwood Street
I. D. Gough	Lot 15, No. 101 Wildwood Street
Helen S. Hall—Dwelling and Garage	Rear, No. 8 Summit Avenue
C. M. Bussey	Lot 119-½118, No. 10 Allen Road
Wendell F. Austin	Loy 70, No. 7 Chisholm Road
John A. MacLean	Lot 34, No. 14 Grayson Road
Frances J. Raulerson—Dwelling and Garage	Lots 104-½103, 40 Allen Rd.
Lawrence S. Martin	Lot 117, No. 37 Salisbury Road
Arthur E. Hoeg	No. 21 Governor's Avenue
Archie O'Connell	Lot 6, No. 30 Lincoln Street
Arthur E. Hoeg	No. 19 Governors' Avenue
Mary J. Brown	No. 195 Mystic Valley Parkway
Louise P. Brandin—Dwelling and Garage	Lot 198, No. 10 Cranston Road
Edward O. Macallister—Dwelling and Garage	Lot 17, No. 17 Lebanon St.
Reuben M. Kimball	Lot 22D, No. 18 Chesterford Road
Edward P. Norris	Lot 3, No. 160 Forest Street
John Atley	Lots, ½115-116-½117, No. 16 Allen Rd.
Loring P. Gleason	Lot B, No. 17 Wolcott Road
Harry T. Elliott	Lot 33, No. 18 Grayson Road
A. L. Stockwell—Dwelling and Garage	Lot 2, No. 341 Main Street
Theodore Nelson—Dwelling and Garage	No. 3 Greeley Rd.
Henry P. Lowell—Dwelling and Garage	Lot 7, No. 24 Stowell Road
George C. Wright	Lot A, No. 2 Greeley Road
Angelinia and John Bavuso	Lots 79-80-32, No. 57 Wendell Street
Ralph A. Crosby Co	Lot 6, No. 117 Forest Street
Vernon Rockwood—Dwelling and Garage	Lot ½192-193, No. 19 Perkins Rd.
Samuel Ginsberg	Lot E, No. 6 Euclid Avenue
Benjamin Selfridge	No. 7 Seneca Road
Emil T. Lundin—Dwelling and Garage	No. 44 Forest Street
Wendell F. Austin—Dwelling and Garage	Lot 72, No. 161 Forest Street
Edwin G. Weymouth	No. 20 Sargent Road
H. W. Godfrey—Dwelling and Garage	No. 372 Highland Avenue
Chandler W. Symmes	No. 21 Symmes Road
Philip H. Johnson	No. 30 Calumet Road
Bertha A. Gould	Lots 327, part 328, No. 4 Hollywood Road
Joseph H. Wagg—Dwelling and Garage	Lot 37, No. 25 Grayson Road
Winchester Realty C.—Finish House	Lot 16, No. 10 Grayson Road
Winchester Realty Co.—Finish House	Lot 15, No. 12 Grayson Road
Axel Strandman	Lot C, No. 35 Prince Avenue
Loring P. Gleason—Dwelling and Garage	No. 32 Mt. Pleasant Street
Alfred Elliott—Dwelling and Garage	Lot 3E, No. 5 Chesterford Road, East

PRIVATE GARAGES

James C. Mitton (Wood)	Lot 238 No. 15 Lock Street
Samuel Wells (Wood)	No. 5 Chesterford Road
Mary J. Fenton (Wood))	No. 59 Woodside Road

Marguerite E. Jackson (Wood)	No. 6 Fenwick Road
Otto V. Rose (Wood)	Lot 21, No. 25 Westland Av.
John F. Greenberg (Wood)	Lot 6, Forest Street
Theodore Nelson (Wood)	Lot B, No. 46 Wildwood Street
Gunnar S. Abrahamson (Wood)	No. 3 Holton Street
Albert A. Reed (Wood)	No. 8 Stevens Street
G. Ellis Locke (Wood	No. 12 Ridge Street
Weston H. Palmer (Wood)	Lot 6, No. 73 Wildwood Street
Robert G. Hoff (Wood)	No. 52, Water Street
John F. Webber (Metal)	No. 49 Brookside Avenue
Ellen C. Jennings (Wood)	No. 62 Oxford Street
Armenia Frances Hardy (Brick)	No. 47 Cambridge Street
Baldassari Asaro (Cement Block)	No. 28 Oak Street
Sydney F. Treat (Wood)	No. 9 Kenwin Road
Joseph Gendron (Wood)	No. 22 Calumet Road
John and Mary A. Bennett (Wood)	No. 32 Forest St.
Oswald and Jessie F. Windle (Wood)	No. 29 Lebanon Street
E. Arnold (Wood)	No. 16 Chesterford Road
Mary L. Matthews (Wood)	No. 390 Highland Avenue
William C. Russell (Wood)	Lot 29 No . 36 Grayson Road
Reginald Bradlee (Brick)	No. 6 Ledgewood Road
Joseph O. Mador (Wood)	No. 32 Kenwin Road
Emma H. Skene (Wood)	No. 5 Glengarry
Ernest H. Knorttner (Wood)	No. 5 Sachem Road
Charles B. Kirby (Wood)	No. 35 Harvard Street
Norman V. Osborne (Wood)	No. 3 Winthrop Street
Ruth B. Doty (Wood)	No. 9 Lawrence Street
Andrew Elliott (Wood)	No. 35 Water Street
A. C. Dauphinee (Wood)	No. 39 Lebanon Street
Ernest B. Dade (Wood)	No. 104 Hillcrest Parkway
Edward S. Cummings (Wood)	No. 80 Woodside Road
Emma O. Wright (Wood)	No. 72 Wildwood Street
Dr. M. J. Quinn (Wood)	No. 48 Church Street
George Robert Blake (Brick)	No. 37 Grove Street
George Jackson (Wood)	No. 15 Cross Street
Frank Scaturo (Cement Block)	No. 58 Oak Street
Ednah E. Jackson (Metal)	No. 50 Lincoln Street
George Budd (Metal)	No. 81 Walnut Street
Ray Mauger (Wood)	No 5 Seneca Road
Arthur J. Marchant (Wood	No. 9 Emerson Road
Grace Blank (Cement Blocks)	No. 263 Highland Avenue
Sydney F. Treat (Wood)	No. 35 Kenwin Road
James C. Mitten (Wood)	No 67 Dunster Lane
Joseph Banzi (Wood)	No. 16 New Meadow Road
Walter S. Dickson (Wood)	No. 60 Oxford Street
Fred A. Bruce (Wood and Concrete)	No. 8 Penn Road
Elizabeth Callahan (Wood)	No. 44 Clark Street
Carolina and Evelyn Sheehan (Cement Block)	No. 8 Ridgeway
John Maccario (Cement Block)	No. 50 Allen Road
Henry O. Lowell (Wood)	No. 20 Stowell Road
Sylvester Intinarella (Cement Block)	No. 69 Florence Street
Thomas L. Clancy (Wood and Stucco)	No. 129 Cambridge Street
Mary J. Brown (Brick Veneer)	No. 195 Mystic Valley Parkway
Cora M. Morgan (Wood)	No. 420 Main Street
H E. Boardman (Wood)	No. 10 Cabot Street
Ralph E. Sexton (Cement)	No. 12 Mason Street
Edith and Harold Broadley (Metal)	No. 5 Cross Street

D. C. Brown (Wood)	No. 22 Symmes Road
John Tansey (Metal)	No. 81 Nelson Street
Charlotte S. Wood (Wood)	No. 36 High Street
Elizabeth Neiley (Wood)	No. 58 Westland Avenue
John Burke (Wood)	No. 2 Chisholm Road
Salvatore Mistretta (Cement Block)	No. 5 Harvard Street
C. N. Bussey (Wood)	No. 10 Allen Road
Carl Larson (Wood)	No. 33 Grove Street
Julia Barnes (Wood)	No. 2 Fenwick Road
Harold Meyers (Wood)	No. 12 Sheffield West
Henry O. Lowell (Wood)	No. 22 Stowell Road
Reuben M. Kimball (Wood)	No. 18 Chesterford Road
John J. MacDonald (Wood)	No. 13 Kendall Street
John Atley (Cement Block)	No. 16 Allen Road
Grace B. Aseltine (Metal)	No. 1 Cottage Avenue
Ralph A. Crosby Co. (Wood)	No. 119 Forest Street
Hannah P. W. Butler (Metal)	No 3 Lagrange Street
Bertha Richberg (Wood)	No. 99 Hemingway Street
Benjamin Selfridge (Wood)	No. 7 Seneca Road
Lawrence Martin (Wood)	No 37 Salisbury Road
Mrs. Harry W. Brown (Wood)	No. 10 Norwood Street
W. Allen Wilde (Wood)	No. 28 Fletcher Street
A. Oscar Lundbald (Cement Block)	No. 19 Lockwan Street
Edwin G. Weymouth (Wood)	No 20 Sargent Road
John V. Harfield (Wood)	No 35 Washington Street
Gertrude Kimball (Cement Block)	No. 17 Glengarry
Vincenzo Roscelli (Cement Block)	No. 111 Loring Avenue
Waldo and Gladys Lyons (Wood)	No. 6 Everell Road
Peter J. Norton (Metal)	No. 7 Forest Circle
Ralph A. Crosby Co. (Cement Block)	No. 117 Forest Street
F. B. Kelley (Cement Block)	No. 31 Dix Street
Philip H. Johnson (Wood)	No. 30 Calument Road
Sameul Ginsberg (Brick Veneer)	No. 6 Euclid Avenue
T. C. Hurd (Wood)	No. 5 Herrick Street
Loring Gleason (Cement Block)	No. 17 Wolcott Road
John C. Runkle (Wood)	No. 5 Euclid Avenue
M. A. Lyman (Wood)	No. 359 Hghland Avenue
Axel Strandman (Wood)	No. 35 Prince Avenue
R. M. Adams (Wood)	No 23 Fletcher Street

BUILDING PERMITS GRANTED—327

1	New Apartment House	$110,000.00
63	New Single Dwellings	513,550.00
31	New Single Dwellings and Garages	298,700.00
99	New Private Garages	54,037.00
1	New Metal Sign	800.00
3	New Green Houses	25,000.00
1	New Shelter House	100.00
1	New Metal Factory Building (Portable)	300.00
2	New Service Station and Auto Repair Shop	35,000.00
1	New Filling Station	3,000.00
1	New Signal Tower	5,600.00
		$1,046,087.00

Additions and Alterations to Dwellings	$50,020.00	
Additions and Alterations to Garages	3,957.00	
Additions and Alterations to Store Buildings	3,700.00	
Additions and Alterations to Factory Building	100.00	
Addition to Hospital Building	3,500.00	
Inside Alterations to Laundry Building	500.00	
		$61,777.00
High Service Water Tower	$16,000.00	
New Portable School Building	4,800.00	
Add Office to Barn in Cemetery	1,500.00	
		22,300.00
		$1,130,164.00

PLUMBING PERMITS GRANTED—239

New Sewer Connections	107
New Septic Tanks Installed	10
New Water Closets Installed	290
New Lavatories Installed	262
New Bath Tubs Installed	198
New Sinks Installed	123
New Trays Installed	92
New Sink and Tray Combinations Installed	32
New Showers Installed	23
New Pressure Boilers Installed	51
New Storage System Installed	42
New Slop Sinks Installed	2
New Drip Sinks Installed	1
New Urinals Installed	5
New Refrigator Connections Installed	2
New Electric Boilerett Installed	1
New Electric Storage System Installed	1
New Fish Sink Installed	2
New Drinking Fountain Installed	2
New Show Cases Installed	4

REPLACEMENTS:

Sinks	8
Trays	4
Bath Tubs	13
Lavatories	17
Water Closets	17
Relocate Copper Boilers	4
Change Sewer Connection	1

GAS PERMITS GRANTED—544

Meter Connections	162
New Range Connections	217
New Hot Water Heaters	139
New Coal and Gas Combination Ranges	10
New Laundry Stoves	6
New Storage System	28
New Automatic Water Heaters	2

New Gas Heaters for Rooms	12
New Gas Heaters for Garages	2
New Steam Radiator	1
New Gas Lights	6
New Coffee Urns	3
New Hot Plates	20
New Mangle	1
New Gas Heaters	2
New Incinerators	2
Outlet and Risers	31
Gas Pilots for Oil Burners	69

REPLACEMENTS:

Ranges	79
Hot Water Boilers	2
Water Heaters	21
Combination Ranges	3
Meter Connections	1

Respectfully submitted,

MAURICE DINEEN,
Building Commissioner

REPORT OF WIRE INSPECTOR

(From Jan. 1, to April 1, 1929)

To the Building Commissioner,
Dear Sir.

I submit the following report as Inspector of Wires for the three months ending March 31, 1929:

Permits issued for installing wires and fixtures	71
Inspections made	113
Permits issued Edison Electric Ill. Co.	23

Yours very truly,

DAVID H. DECOURCY
Wire Inspector

REPORT OF THE WIRE INSPECTOR

To the Building Commissioner,
Dear Sir.

I wish to submit the following report as Inspector of Wires for the nine months beginning April 1, 1929 and ending December 31, 1929

The total number of permits issued was 583, listed as follows:

Oil Heaters	130
Refrigerators	73
New Houses	80
Filling Stations	2
Public Garages	2
Electric Ranges	3
Electric Elevator	1
Apartment Building of 26 suites	1
Greenhouses	2
Traffic Beacon	1
Old houses completely wired	15
Miscellaneous permits for additional wiring for heaters, motors, lights, etc	273

A total number of 986 inspections were made.

121 permits were issued to the Edison Electric Illuminating Company to turn on current.

During the year several violations of the law were noted. On one occasion, an unsuccessful attempt was made to secure a permit under an assumed name. The names of this person and another who was operating without a license were reported to the State Examiners of Electricians. Two other persons were found working without licenses. They were immediately stopped and informed that any further violations would result in prosecution.

It is apparent that many individuals are attempting to do their own electrical work and in some cases are having it done by

persons other than electricians. These persons usually do substandard work and thereby create a potential fire hazard.

On one occasion a fire was found to have been caused by wiring. This wiring was not defective. It was improperly protected due to the fact that some one had substituted a penny for a fuse.

Almost anyone can install electrical wiring and apparatus so that it will operate in some fashion or other. To install them so that they will be electrically safe and mechanically secure involves the application of knowledge gained accumulatively by many years of practice. Obviously, it is hardly possible for any one individual, unaided, to acquire from his own experience the requisite knowledge.

It logically follows that strict enforcement of the rules and regulations of the National Electrical Code and laws pertaining to the licensing of Electricians is absolutely necessary.

Regarding the outside situation I wish to report that a survey of all poles was made by the Edison Co. and those that were found defective were replaced. The Eastern Massachusetts St. Ry. Co. is at present replacing many of their poles.

One bad situation that at present seems pretty well in hand is that relating to abandoned poles. Arrangements have been made with the different public service companies, whereby the Inspector of Wires is notified when a pole is replaced. He in turn notifies any company that has any wires on that pole and requests them to remove their wires. Thirty days are allowed in which to make all adjustments and remove the abandoned pole. This procedure gives the Inspector of Wires the information that is very necessary to intelligently answer any complaint and follow up any peculiar situation which might arise.

Whenever any poles are replaced or house services changed the operating conditions are likewise improved if possible. Back yard construction is eliminated wherever it can be so done, without causing the property owner any unnecessary expense.

During the year thirty-five communications were received from the Board of Selectmen regarding new pole locations, joint ownership locations, and the like. These were reported on by Mr. Hinds and myself.

Considerable time was spent this summer laying out Everett Avenue. This street will be entirely rebuilt. A tri-party line

will replace the two lines of poles that are there at present. I believe that when the work is completed a great improvement will be noted.

Respectfully submitted,
WILLIAM B. MACDONALD,
Wire Inspector

REPORT OF THE INSPECTOR OF ANIMALS

December 23, 1929

To the Board of Selectmen,
Gentlemen.

As a result of the yearly examination of the cattle and the stable conditions of the past year, I found the stable conditions to be very good. The cattle healthy, with one exception: That cow was reported to the Division of Animal Industry and condemned as tuberculous. The stable was disinfected. I made 23 examinations of dogs reported to have bitten people. Condemned and disposed of two dogs suffering from rabies. Made two examinations, one of a cow and one of a horse coming from out of the state.

Yours very truly,
WM. BUCKLEY, M.D.V.
Inspector of Animals.

REPORT OF THE REGISTRARS OF VOTERS FOR THE YEAR 1929

At the State Election held in the Town of Winchester, Mass. on November 6, 1928, the Town voted to accept Chapter 167 of the Acts of 1928, which is "An Act to Establish in the Town of Winchester Representative Town Government by Limited Town Meetings."

In accordance with this Act the Board of Selectmen divided the Town into six (6) Voting Precincts, and on January 12, 1929

they filed with the Registrars of Voters their report, consisting of a map of the Town showing the Voting Precincts, lists showing the registered voters in each Precinct, and a description of the Precincts with a list of streets in each Precinct.

The following table shows the number of registered voters in the six Precincts on January 12, 1929, and on December 31, 1929:

	Jan. 12, 1929	Dec. 31, 1929
Precinct 1	1038	974
Precinct 2	1004	924
Precinct 3	1005	984
Precinct 4	953	891
Precinct 5	935	894
Precinct 6	1012	941
Total	5947	5608

Mr. Bernard F. Mathews was appointed a Registrar of Voters on August 6, 1913 and died on September 21, 1929 after sixteen years of loyal and interested service in the work of the Town, and his loss is felt deeply by the remaining Registrars.

On November 4, 1929 the Board of Selectmen appointed Miss Katherine F. O'Connor a Registrar of Voters to fill the vacancy caused by the death of Mr. Mathews.

HOWARD S. COSGROVE, *Chairman*
GEORGE J. BARBARO
KATHERINE F. O'CONNOR
MABEL W. STINSON, *Clerk*

December 31, 1929

REPORT OF THE WORKMEN'S COMPENSATION AGENT

December 28, 1929

Board of Selectmen,
Gentlemen:

Report of the Compensation Agent beginning May 14th and ending December 28, 1929

Total money spent $2,338.14

Expended as follows:

Compensation Payments	$1,023.39
Medical	912.65
Hospital (paid Winchester Hospital)	322.00
Salary of Agent	62.50
Stationery Expenses	17.60

Total number of accidents reported to the Board was sixty-five, classified as:

Compensation, Hospital and Medical	2
Compensation and Medical	8
Compensation only	1
Hospital and Medical	1
Medical only	44
First Aid	9
	65

The number of accidents reported was larger than in previous years. This can be attributed to the increased working force and hazardous jobs undertaken.

Two compensation cases reported this year will be carried over to 1930. One will be disposed of shortly, the other may continue for some months.

Respectfully submitted,
HUGH J. GRIMES
Compensation Agent

REPORT OF THE BOARD OF APPEAL

To the Board of Selectmen,
Gentlemen:

During the year 1929 thirty-six matters have come before the Board of Appeal and we have had many conferences and held twelve formal hearings.

It has been necessary in many instances to make a personal

inspection of the premises affected by the action of the Board, and we have kept in regular and frequent contact with the Building Department. The routine work of the year has been enlivened by three cases of unusual importance.

The owners of the Vine Street apartment building petitioned for a waiver of the requirements of the building law so that they might extend bay windows beyond the established building line, place their building nearer an adjacent house than the law permits and use cinder block in substitution for solid brick construction in some places. After the hearing we refused the first two requests and allowed the third, although, as it turned out, the owners did not avail themselves of the permission granted.

The owners made a vigorous attempt to have the Town extend the limit of the "business zone"; but this was opposed by the Planning Board, and at the town meeting it was voted not to extend the "business zone" after the Chairman of the Planning Board had explained that the underlying purpose of the request was to permit the addition of another story to the height of this apartment building.

The building, as located and constructed, is wholly within a business zone and conforms in every respect with the building and zoning laws of the town.

A serious question came before us under the amendment to the building law which fixes a minimum area of 6500 square feet for house lots. Persons who were owners of under-sized lots at the time of the by-law became effective were made exempt from this provision of law, but the Board found itself facing a problem as to the legal status of persons who, before the amendment took effect, had entered into binding contracts for the purchase of single lots containing less than the required area. After consideration we ruled that such persons were "owners" within the meaning of the law; and since then, aided by the Town Counsel, have worked out a method whereby such persons may obtain building permits without the expense of public notice or the delay involved in arranging formal hearings before this Board.

The most important matter of the year was the appeal taken by the several abutters from the granting of a permit to the

Water and Sewer Board to build a tank on two lots of land owned by the town in Symmes Park. We were confronted by a situation for which there seemed to be no very definite precedent, and, upon the theory that no building permit was necessary, our right to take jurisdiction was questioned. The appellants alleged violation of the zoning law, disputing the right of the town to build the tank in a district reserved for single residences.

The petitioner, in support of its right so to do, offered for our consideration the complete record and history of the project, from the earliest recommendation of the Water and Sewer Board down to the voting of the appropriation by the town meeting.

We carefully considered all evidence and argument presented by both parties, and while we reached a unanimous conclusion that a grave mistake had been made in locating the tank, we could not find sufficient warrant in law to justify a revocation of the permit. Copies of our finding and opinion, in which we reviewed the facts in detail, were sent to all interested parties.

The work of this Board will undoubtedly increase as building develops in our town, and we are convinced that the proper enforcement of our building and zoning laws will require more and more vigilance, care and attention as time goes on. Unlike most of the Town "Boards," upon these matters which come before us we are required by law to find facts and make decisions. When it is realized that such decisions when made cannot be reviewed by anyone except the higher courts of the Commonwealth, our feeling of responsibility to the town may be well understood.

Respectfully submitted,

RALPH W. E. HOPPER
RALPH S. VINAL
GEORGE CHANDLER COIT
Board of Appeal

REPORT OF THE PLANNING BOARD

January 2, 1930

The first Planning Board in Winchester was elected fifteen years ago next March. This Board was established, among the first in Massachusetts, under legislation enacted by the General Court in 1913 and 1914. The statute outlining the duties of planning boards provides in somewhat general language that they—

> "shall make careful studies of the resources, possibilities and needs of the town, particularly with respect to conditions injurious to the public health or otherwise in and about rented dwellings, and make plans for the development of the municipality, with special reference to proper housing of its inhabitants."

Much of the work contemplated by the statute, including zoning adopted in 1924, and the Development Plan, submitted in 1925, have already been accomplished.

The functions of this Board are exclusively advisory.

APARTMENT HOUSES

In recent years property owners or promoters have frequently considered the construction of apartment houses in Winchester. Such houses may not be built in the residence zones under the zoning by-law. In the warrant for the last March meeting there was an article to see if the town would amend the zoning map by taking the Prince School lot on Church Street out of the residence zone and place it in the business zone. The purpose of this was to make it possible for prospective purchasers of the lot from the town to build thereon a large apartment house. Another article in the same warrant presented the question of re-zoning the block bounded by Vine Street, Park Street and Elmwood Avenue, partly in the residence and partly in the business zone, so that all or nearly all of it would be placed within the business zone and become available for the construction of a larger apartment

house than otherwise would be possible. Under these articles in the warrant the Planning Board held public hearings at which considerable opposition to both proposals was expressed. This Board recommended against any change in zoning and the vote at the town meeting supported the recommendation.

On that portion of the Vine Street lot in the business zone there has now been constructed an apartment house, the first to be built in Winchester in many years. Previously the apartment house on Lewis Road was the only one in town.

To some extent apartment house construction is no doubt inevitable and serves a real need in a suburban community, but at the risk of being called provincial we venture the opinion that the building of additional apartment houses here should not be encouraged, at least not to the extent of permitting them in the residence zones. We should be sorry to see Winchester become a community primarily of apartment houses, like some other places near Boston. Of course, these buildings mean more taxable property and are often, if not generally, the places of abode of the highest type of families, but apartment houses add to the already difficult problems of street congestion, and in many instances those who dwell in them are temporary residents with little feeling of community responsibility and civic interest which have been generally characteristic of our residents in the past and so largely responsible for the enviable position Winchester occupies among the municipalities of the Commonwealth.

LANDSCAPING NEAR THE WATER TANK

During the summer a high pressure water tank was built on Symmes Hill at its highest point. Much opposition to the bulky structure has been raised by owners of property nearby and residents of the town rather generally. Some of the neighbors believe that their property has been seriously depreciated in market value because of the presence of the tank. It compares favorably in appearance with other similar structures, but at best a water tower is not a thing of beauty.

When we first learned in 1926 that a new tank must be built

and that this necessarily prominent spot had been selected as its site, we looked over the situation on the ground having in mind the possibility of establishing a small park there. We recommended to the town in our 1926 report that in addition to the two lots shown on the plan made for the taking by the Water & Sewer Board, a sufficient area be acquired so that proper treatment of the surroundings might offset, so far as possible, the appearance of the tank. The wisdom of this recommendation we think is now apparent. We are of the same opinion we held three years ago and wish to renew the recommendation we made at that time. There is still adjacent to the tank available land which has not been built upon. We favor the acquisition of about 33,000 square feet of additional land so that the total area owned by the town will be about one acre. Mr. Harlan P. Kelsey, a well known landscape architect, who has looked over the ground advises the planting of pine trees ranging in height up to twenty-five feet. This would immediately shut out from view the lower portions of the tank and eventually would very largely conceal the entire structure. A pine grove on the crest of the hill obviously would greatly improve the landscape and directly benefit neighboring property. An estimate of the cost of this mprovement is being made.

AIRPORT

In Massachusetts there are already twenty-four airports. There have been suggestions, some in the press and some directly to this Board, that Winchester needs a landing field.

We suspect that these suggestion come from motorists, who are delayed in the square by passing trains and lowered crossing gates and want to fly. While we sympathize and suffer with our neighbors, and moreover realize that if the abolition problem remains unsolved another generation or two, our descendants may develop wings, nevertheless we cannot recommend the establishment of an airport.

A study of the subject of airports taxes the imagination, but Winchester is and doubtless will remain permanently a residen-

tial community. That airports bring noise which tends to disturb is a matter of common knowledge. Recently in the Massachusetts courts attempts have been made by residents near a landing field to enjoin the operation of aircraft on the ground that they constitute a nuisance. In our preliminary report for 1929 to the State Department of Public Welfare we expressed the opinion that it would not be advisable to have an airport in Winchester, especially in view of the excellent facilities afforded nearby at Boston. The State Consultant to Planning Boards, Mr. Edward T. Hartman, commenting on the subject, writes this Board under date of December 30, 1929,—

> "The paragraph in your report is sound. In my opinion attractive residential towns near Boston can do few more injurious things than to establish an airport. An airport does not mix with a residential development and, as far as I can tell from observation, it destroys or measurably injures a larger area of land than any other type of intrusion."

EXTENSION OF WEDGEMERE AVENUE

The Board has given considerable study to a proposed layout of streets on land northerly of Wildwood Street opposite the end of Wedgemere Avenue. This is still under consideration with the Board of Survey. Some years ago there was a proposal to make Wedgemere Avenue a part of a through way running from Woburn to Pond Street, thence across land between Pond Street and Wildwood Street, thence along Wedgemere Avenue to and across land between Church Street and the Mystic Lakes, crossing the upper Mystic by a bridge and connecting with the Mystic Valley Parkway near Sandy Beach. Residents of Wedgemere Avenue regard with disfavor any layout of streets north of Wildwood Street which would invite or suggest a connection through to Pond Street in the line of the original proposed through parkway.

Through ways leading to Boston, especially if not restricted to pleasure vehicles, are now liable to bring a volume of motor vehicles so great as to make less desirable residential property along the route. In this regard conditions have changed in the

past few years, and this should be borne in mind in town planning. While, of course, plans for essential through routes should not ordinarily be abandoned, such routes should be established with due regard for the character of the neighborhood which might be affected thereby.

The land northerly of Wildwood Street should be laid out with streets of reasonable width and direction, without dead ends or pockets, and with due regard to the development of adjacent land, but in the opinion of the Board it is not essential that the extension northerly of Wedgemere Avenue should be so laid out as to form a part of a through route. Through routes established or proposed, involving little or no harm to property along the way, seem adequate to take care of north and south through traffic.

HORN POND BROOK PARKWAY

Among other important proposed Board of Survey streets which have been considered by the Planning Board during the year is the parkway leading from a point near the junction of Lake and Main Streets along Horn Pond Brook for a distance of about a mile to the Woburn line. While the way for its entire length will probably not be constructed for some years, it will no doubt eventually constitute an important additional route north and south for through traffic and relieve congestion on Main Street.

EXTENSION OF MADISON AVENUE WEST

The extension northerly of Madison Avenue West across property of Caroline H. Dow has been laid out in a manner that seems to the Board to be a satisfactory solution of a difficult problem. The owner originally proposed a deadend street or circle, which would make it impracticable to extend the street northerly at any future date to tie up with the street layout and the undeveloped land at the north, but finally an exchange of land made it possible to lay out the extension over the Dow property to its northerly boundary so that if desired the street

may eventually be continued in aid of the development of the back land farther north and connect up with Mystic Avenue or Main Street.

BUILDING LINE ON LAKE STREET

At the junction of Main Street and Lake Street there is a blind corner where many accidents have occurred. The Board has recommended to the Selectmen the establishment of a ten-foot building line along the northerly side of Lake Street from Main Street to Linden Street, across the Blanchard property and town land. Eventually this will result in a much needed set-back of buildings on Main Street and eliminate very largely the present danger of accidents at this point. The owners of the Blanchard property, both in the establishment of this building line and in the proposed layout of the parkway to Woburn across a portion of their land, have shown a fine spirit of co-operation.

POLE LOCATIONS

A recent application by a public utility for a pole location in a residence zone, to carry wires to serve a large building in an adjacent business zone, was brought to our attention. Poles and wires are unsightly; they should be located as inoffensively as possible. A residence zone, in fairness, should not bear the burden when a business zone receives the benefit. Business areas should be served with as little interference with residence areas as reasonably possible. We have expressed to the Board of Selectmen this opinion, with which we understand they are in accord. We hope as time goes on we may have less poles and wires and more conduits.

GRADE CROSSING

Early in the year we studied the problem of abolition of the grade crossing and from information then before us came to the

conclusion that, on the whole, the "town plan" was the most satisfactory of the three proposed. The subject, of course, is now primarily under the jurisdication of the Board of Selectmen.

WILLIAM L PARSONS, Chairman
FRANK E. ROWE, Secretary
ARTHUR W. DEAN
ARTHUR A. KIDDER
MAURICE C. TOMPKINS
Planning Board

REPORT OF PARK COMMISSIONERS

The Park System of the Town has been increased this year by the addition of the area ajoining Lake Street and Wedge Pond. This area with the parcel purchased last year, of the Horn Pond Brook, was bought on the recommendation of the Water-Ways Comm. and puts into the control of the Town the brook from the Woburn line to Lake Street, and the shore of Wedge Pond at Main Street. The buildings on the Main Street land have been removed and the cellar holes filled, and by the dumping of the ashes of the Town, this winter on the property, it is hoped to complete the fill necessary this coming spring. An appropriation will be asked for at the next Town Meeting to properly loam the area over and to dredge the shore adjoining same. When completed it will make one of the most attractive parks in Town and will have abolished one of the worst mosquito breeding spots in that section of our water way.

Three tennis courts were constructed and maintained this year at the Loring Avenue Playground, and have proven a much needed attraction.

The town owns and maintains now twelve courts, and as long as the weather permits these courts are in constant use. There is still a need for courts in the vicinity of Symmes corner, and it is hoped in the near future to be able to construct a few on Ginn Field.

The Park Commission obtained last spring an act of the legislature giving to them the control of Winter and Wedge Ponds, and the board has this year prohibited cutting holes or fishing through the ice. This was done to protect the children who use the ice for skating. Little Winter Pond was kept in condition last winter, by spraying and cleaning, for the use of the skaters, and will be maintained this winter.

Through the purchase by the Town of the property of the Bay State Saw Co., we were given a place to have our headquarters and to store our equipment. This has proven a great help as

heretofore we have had no building of our own but have used several places in widely separated parts of the town.

The usual gardens have been maintained and much thought and care was used to keep them up to our high standing, although our allowance for same was somewhat reduced. We believe the money spent on these gardens is well worth while, and helps keep our town in the high esteem of those who visit us.

Manchester Field was in constant use during the year by the High and Wadleigh Schools, and because of this continual use it has been hard to keep the sod in good condition. We are hoping to restore it before the spring activities commence. The running tract has been resurfaced and rolled and is now in excellent condition.

The personnel of this department has been the same for the last few years, but with the large additions that have made recently it will be necessary to increase this force in order to keep our Park lands in the condition the Town has learned to expect.

GEORGE T. DAVIDSON, Chairman
FREDERIC C. ALEXANDER
WILLIAM H. PACKER
Park Commissioners

REPORT OF THE TREE WARDEN

The Brown Tail Moths have so nearly disappeared from this locality that one of their winter webs is very seldom found. The Gypsy Moths are found in small numbers here and there all over town. We have never been able to get the last one. It is very likely that they drift in from outlying woodlands in small numbers each year. Tent Caterpillars are always plenty and each spring they do some damage to apple and wild cherry trees. Elm leaf beetles were found in two places and the trees sprayed on July 31st and August 1st. On June 15, a heavy wind blew down two trees. During the year we cut down forty-two trees, a few for private owners, but most of them in the way of new street work.

We set out one hundred Norway Maples.

With many new streets already built and accepted by the town it will be necessary to plant more trees in 1930 than ever before in order to keep abreast of development.

On November 1st we began trimming out dead wood and branches which interfered with telephone and light wires. Many of the larger trees still show the effects of the great ice storm of 1921. Just as long as so many wires are allowed on poles through the streets there will be some interference with the trees.

On December 5th one of our men, George Lizzotte, was seriously injured when a limb broke and he fell to the ground

Four trees on Sheffield Road died during the summer, apparently killed by a leak in the gas main. The Arlington Gas Company has arranged with a nursery firm to replace these trees in the spring.

SAMUEL S. SYMMES
Tree Warden

Winchester, Dec. 31, 1930

TWENTY-FOURTH ANNUAL REPORT OF THE WINCHESTER WATER AND SEWER BOARD

Fifty-Seventh Annual Report of the Water Board and the Thirty-Sixth Annual Report of the Sewer Board

WATER DEPARTMENT

Reservoir Information

Area of Water Shed:	
Water Area	198.2 Acres
Land Owned	242.31 "
Pipe Line	4.46 "
Total Area owned by Town	444.97 "
Water Shed on State Land	367.23 "
Total Water Shed Area	812.2 Acres

Gallons Available in Reservoirs:	
North drawn down 10 ft.	159,000,000 gals.
Middle " " 7 ft.	160,600,000 "
South " " 10 ft.	233,600,000 "
	553,200,000 "
Gallons used in 1929	326,372,450 gals.
Average daily Use, 1929	894,171 gals.
Estimated Daily Supply	900,000 gals.

GENERAL INFORMATION

Length of pipes in street 264,472 ft.	50.09 miles
Number of services	2,922
Number of meters	2,897
Number feet cement mains in streets	14,141
Number of Hydrants	533
Total cost of Water Works 1874 to Jan. 1, 1930	$988, 288.19
Total Income from the Sale of Water	$1,340,894.37

The Water Department furnishes free water to all Town buildings, Fire Department, Park Department, Highway Department and Sewer Department.

Total Maintenance Costs	$551,794.37

WORK IN 1929

Number of feet pipe installed	10,272
Number feet pipe renewed	4,307
Number services installed	108
Number services discontinued	19
Work orders completed (small jobs)	1,037
Meters repaired	238
Broken hydrants replaced	1
Number gallons water used	326,372,450
Average per day	894,171
Number gallons water pumped	73,106,600
Average per day	200,290
Number gallons purchased from Arlington	575,250
Amount rainfall	43.3 ins.
Low point of water in North Res. Dec. 8	.64⅜ ins.
Low point of water in Middle Res. Nov. 11.	.21½ ins.
Low point of water in South Res. Dec. 30	.55⅜ ins.
Amount of water sold	$52,624.19
Amount of water used by Town. Value	2,961.24
Amount expended for Maintenance	33,012.30
Amount expended for Construction	61,942.33
Amount paid Arlington for Water	147.68

CONSTRUCTION WORK

Renewing Mains:				
Central Street	1472 ft. 10 in	C. I. P.	Replacing	4 in.
	5 ft. 6 in	C. I. P.	"	4 in.
Chestnut Street	319 ft. 6 in.	C. I. P.	"	2 and 4 in.
Grove Place	240 ft. 8 in.	C. I. P.	"	2 in.
Hancock Street	720 ft. 6 in.	C. I. P.	"	4 in.
Herrick Street	302 ft. 6 in.	C. I. P.	"	2 in.
Hillcrest Parkway	414 ft. 8 in.	C. I. P.	"	6 and 1 in.
	7 ft. 6 in.	C. I. P.		
Middlesex Street	446 ft. 8 in.	C. I. P.	"	6 in.
	46 ft. 6 in.	C. I. P.	"	6 in.
Nelson Street	515 ft. 8 in.	C. I. P.	"	4 in.
	144 ft. 6 in.	C. I. P.	"	4 in.
New Mains (All work by Water Dept).				
Cranston Rd. Pipe line	233 ft. 12 in.	C. I. P.		
	8 ft. 10 in.	C. I. P.		
Cranston Road	246 ft. 10 in.	C. I. P.		
	15 ft. 6 in.	C. I. P.		
East Side Pumping Sta.	78 ft. 10 in.	C. I. P.		
	17 ft. 8 in.	C. I. P.		
	3 ft. 6 in.	C. I. P.		
Forest Street	155 ft. 6 in.	C. I. P.		
Stowell Road	82 ft. 8 in.	C. I. P.		
	5 ft. 6 in.	C. I. P.		
Wildwood St. Ext.	438 ft. 8 in.	C. I. P.		
	38 ft. 6 in.	C. I. P.		
New Mains (In Sewer Trenches)				
Englewood Road	483 ft. 6 in.	C. I. P.		
Central Green	140 ft. 6 in.	C. I. P.		
Franklin Road	679 ft. 10 in.	C. I. P.		
	11 ft. 6 in.	C. I. P.		
Greeley Road	444 ft. 6 in.	C. I. P.		
Jefferson Road	112 ft. 8 in.	C. I. P.		
	4 ft. 6 in.	C. I. P.		
Ledgewood Road	120 ft. 6 in.	C. I. P.		
Ledyard Road	598 ft. 10 in.	C. I. P.		
	14 ft. 6 in.	C. I. P.		
Lorena Road	465 ft. 6 in.	C. I. P.		
Perkins Road	347 ft. 10 in.	C. I. P.		
	7 ft. 6 in.	C. I. P.		
Pierrepont Road	504 ft. 6 in.	C. I. P.		
Risley Road	25 ft. 8 in.	C. I. P.		
Sargent Road	199 ft. 8 in.	C. I. P.		
	8 ft. 6 in.	C. I. P.		
Seneca Road	152 ft. 6 in.	C. I. P.		

WATER SUPPLY

Our report of 1928 went into detail in regard to the future water supply of the Town and stated that the capacity of our Reservoirs were nearing their limit. This year the average daily

use of water was 894,171 gallons which is nearly up to the estimated capacity of our Reservoirs of 900,000 gallons per day.

In the first half of this year there was an excess of 6 inches of rainfall above normal and much water went over the spill-way. The last half of the year was very dry and the Town used a large quantity of water which lowered the supply in the reservoirs about 5 feet and if we do not have a heavy fall of rain and snow before spring to replenish them we may have a shortage of water next year providing we have a dry season. We request that a committee be appointed by the Town to act with the Water Board in determining the best method of obtaining an increase in our water supply.

NEW SHOP

The new shop on Lake Street is proving to be a valuable help to the Department.

CONNECTION WITH STONEHAM

The water system has been connected with the Stoneham system for emergency use. The town of Stoneham receives its supply from the Metropolitan District.

OLD CEMENT MAINS

There remain 14,141 feet of cement pipe in the ground. We would recommend that a portion of this be replaced yearly. Central Street, Chestnut Street, Hancock Street and Nelson Street were replaced this year.

NEW TANK

In 1926 the Board reported that they had employed Metcalf & Eddy as Consultant Engineers in regard to the East Side High

Service Supply and they advised a new additional water tank in Symmes Park as voted by the Town.

In 1927 the Finance Committee recommended to the town the purchase of a lot of land on Cranston Road for a water tower and your board carried out the vote of the town at the annual meeting and purchased the land.

In the 1928 report the Board went into detail in regard to the need of a new supply, the cost and the location.

In the 1929 annual Town Meeting $15,000 was voted to construct a tank on Cranston Road at Symmes Park.

The Water & Sewer Board have carried out the instructions of the Town by erecting a tank. The Planning Board and the Water Board have consulted a landscape architect who recommends that more land be purchased around the tank. That pine trees be planted which grow rapidly and a small park be created. We understand that the Planning Board will present this matter to the Town.

The problem of water supply in Winchester is entirely different from that of the surrounding towns. We have the best natural water supply in this district, supplying water to about two-thirds of the Town without pumping. We have two entirely separate high land districts which water from the reservoirs cannot reach; one on the east side and one on the west side of the Town.

1. A tank was recommended by the New England Insurance Exchange and Metcalf and Eddy, Engineers, as the best method of supplying the high service system at the south end of the Town.

2. A tank would cost the Town $15,000.00 against approximately $50,000 for a new main in Highland Ave.

3. It would provide two separate supplies, and if a break occured in the Highland Ave. main only a short section need be shut off, while the break was being repaired, and a large part of the high service would not be left without fire protection.

4. The tank being near the south reservoir main, a separate pump receiving its supply from the south reservoir can be installed and in this way a complete duplicate system will be available.

5. The tank is located in what will probably be the largest

high service district in the Town and by having supply near at hand a substantial saving will be made in the size of the pipes in the streets.

6. With two tanks a large supply of water can be had on Highland Ave. at Mt. Vernon Street, part coming from the north and part from the south tank, of a capactiy equal to two 10-inch pipes. It is the thought of the Board to construct a high pressure main down Mt. Vernon Street and place hydrants near the Town Hall, Wadleigh School and the Baptist Church, also a hydrant near the High School, and any other buildings the Town may build. This main can be extended to the center and will furnish the very best of fire protection. This can be done at a very reasonable expense.

The recent report of the Board of Appeal questions whether the new tank was built in the right location. There were three possible locations for the tank. The first was at the head of Prospect Street. This land consists of large estates ranging from seven to 24 acres. Part of it was under option for sale at the time. The owner would have vigorously resisted any taking. Moreover, the land was not located advantageously for a tank, as a long supply main would have had to be constructed to Highland Ave. and a substantial piece of 6-inch and 8-inch pipe would have to be replaced in Highland Ave. making the expense almost as much as the relaying of pipe in Highland Ave.

The second lot considered was the head of Jefferson Road in the Fells in the city of Medford. Mr. George Lyman Rogers, late secretary of the Metropolitan District Commission, was consulted. He said that the land in the Fells was taken for park purposes and that the Commission had no legal right to allow any town to use it for water storage, that it would require an Act of Legislature giving permission to the Town of Winchester to erect a tank and he was sure this could not be obtained, as all other similar requests had been turned down. This land also had the same objection as the other land, being a long way from Highland Ave. the expense of constructing the mains would have been very large. There was only one other lot available. That was on Cranston Road. This could be purchased for a

reasonable sum and no long feeder pipes from the tank would be required.

The plans of the Water and Sewer Board, made after careful study in the interests of public safety, based upon recommendations of the Chief of the Fire Department, the New England Insurance Exchange and Metcalf & Eddy, Consultant Engineers, were presented to the Finance Committee. It there were any blame on any one's part for the location of the tank, it should not be placed on the Planning Board. This was the only feasible and practicable location for the tank.

The formal action of the Water and Sewer Board in connection with the construction of the tank was as follows:

The Board met April 25, 1927; all present (Sanderson, Kendall and Whorf.) It was unanimously voted to purchase the land on Cranston Road of John Atley, on which to construct the tank for the sum of $2600. All signed the taking of the above land for water supply purposes, awarding damages to John Atley to $2600.

This money was recommended by the Finance Committee and voted by the Town at the March Town Meeting.

The Board met December 3, 1928; all present. All signed the order of taking for conduit easement from Cranston Road to the water main in Ledyard Road. This was for the tank feeder, a distance of about 100 feet.

The Board met April 1, 1929; all present. It was unanimously voted to construct a tank on Cranston Road as voted by the Town on March 18, 1929, and employ Metcalf and Eddy as Engineers.

The Board met May 13, 1929; all present. It was unanimously voted to accept the bid of the Chicago Bridge and Iron Works at $14,120.00 to build tank as per specifications of Metcalf and Eddy, Engineers, on Cranston Road.

The various steps taken by the Water and Sewer Board were based on votes or acts in which at the time every member of the Board concurred. We have tried to carry out the recommendations of the Finance Committee and the wishes of the town as expressed in the votes at town meetings. The town now has an adequate high service supply of water in the south district.

RESERVOIRS

The reforestration work around the Wincheste rreservoirs was started 11 years ago. There are now about 315,000 pines practically all of which were planted as seedlings and four year transplants. This work was completed two years ago.

During the past years there have been five men employed thinning out the hard wood and cutting the underbrush. This underbrush must be cut until the small trees are at least eight years of age, consequently it will require several thousand dollars a year during the next few years for the care of these pine trees.

As these trees grow, we will have to do some more thinning of the hard wood as we are doing now under the supervision of the state department.

When the reforestration work was first started, we were advised by the State that the first row or rows of trees should be planted 30 feet from the water's edge. This leaves a strip of land 30 feet wide on which underbrush is continually growing and which we will have to keep cutting for several years.

It has been suggested that by planting 25,000 more four year transplants on this 30 foot strip between the present growth and the waters edge, we could ultimately keep this growth of underbrush down and a consequent saving of labor would result.

During the process of thinning the hard wood trees, this year, we have cut and sold to the residents of the Town of Winchester $1215 worth of wood.

We have during the past year built a chainlink fence across the gem to replace the barbed wire fence which had rusted out. We have also completed the chainlink fence between the Metropolitan Playground and the south end of the north reservoir by adding 800 feet and running it to Bear Hill. This fence is a great protection when the summer crowds are using the Metropolitan Playground.

There have been 16 fires during the year, 14 of which were detected from the fire tower before they had made much headway and were extinguished by the use of our reservoir fire equipment prior to the arrival of assistance. Only two of these fires were on the water board property and did very small damage.

There have been 13 arrests during the year of which six were for illegal bathing, five for larceny of trees, two for illegal fishing, and eight lost children were returned to their parents.

We have, during the year, completed the cleaning up of the shores and the cove at the south end of the north reservoir. This work was done somewhat in the way of an experiment and we have asked for expert advice regarding the continuance of this type of work around the reservoir, being unwilling to expend further funds providing this type of work will not improve the quality of our water.

REPORT OF THE WATER REGISTRAR FOR THE YEAR 1929

Water Rates from July 1, 1928 to Dec. 31, 1928		$22,209.74
from Jan 1, 1929 to June 30, 1929		$22,490.42
from July 1, 1029 to Dec. 31, 1929		$29,570.49
Additional Commitments		636.34
Abatements for year 1929		73.06
Total number services Dec. 31, 1929		2922
Gravity services	2272	
West Side high Services	90	
East Side high Services	522	
Supplied from Arlington	23	
Fire Sprinkler services	15	
Services added year of 1929	108	
Services discontinued in 1929	19	

Water furnished Town Departments for which no charge is made amounts to $2,961.24 at regular rates.

Water is also furnished free to 523 hydrants.

MARTHA W. GREENE
Water Registrar

SEWER DEPARTMENT

Total length of pipes in streets	41.242 miles
Total number house connections	2,661
Total length house connections	27.531 miles
Total cost of Sewers in streets	$574,938.30

WORK IN 1929

Number feet pipe installed	9,049.32 ft.
Number house connections installed	124
Length house connections installed	5,590 ft.
Number work orders completed	45
Amount expended for Maintenance	$8,632.34
Amount expended for Construction	$44,911.97
Amount expended for House Connections	$10,351.36
Amount expended for other work	$909.15

SEWER CONSTRUCTED IN 1929

	Linear Feet	Size	M. H.
Cranston Rd.	252.00	8 in.	1
Brantwood Rd.	219.45	8 in.	1
Englewood Rd.	382.25	8 in.	2
Fairmount St.	287.87	8 in.	1
Forest St.	1,232.00	8 in.	5
Franklin Rd.	676.97	8 in.	3
Highland Ave.	138.80	8 in.	1
Jefferson Rd.	100.00	8 in.	0
Greeley Rd.	354.10	8 in.	2
Ledgewood Rd.	122.40	6 in.	1
Ledyard Rd.	583.00	8 in.	3
Lorena Rd.	450.00	6 in.	1
Perkins Rd.	300.00	8 in.	1
Pierrepont Rd.	400.00	8 in.	1
Pond St.	189.45	8 in.	2
Pond St.	500.00	8 in.	1
Pond St.	18.00	8 in.	0

Royal St.	537.30	8 in.	2
Sargent Rd.	193.18	8 in.	1
Seneca Rd.	150.00	6 in.	1
Wickford Rd.	569.45	8 in.	3
Wildwood St. Ext.	452.10	8 in.	3
Woodside Rd.	941.00	8 in.	4
	9,049.32 Linear feet		

Our entire system of public sewers, forty-one miles in length, has been inspected periodically and thoroughly cleaned from end to end with steel wire brushes.

We have had complaints in the early winter and spring months of flooded cellars in and around the center and in low lying areas in other sections of the town. This was caused by the inability of the State or trunk sewers to dispose of the sewerage passed on to them by our system. In every case where our efforts at pumping out the sewerage would be of any avail we have responded promptly to calls for help. The new State Sewer was finished in September, 1929, and we hope this will give us the necessary relief.

The Woodside Road district which has been under consideration for several years has been sewered this year. A great deal of construction work was done at Symmes Park under much difficulty, as a large part of it had to be laid in ledge, involving considerable blasting.

EDMUND C. SANDERSON
CLARENCE C. WHORF
Water and Sewer Board

December 31, 1929

REPORT OF THE CEMETERY COMMISSIONERS

The Board of Commissioners of Wildwood Cemetery submits a report of its work for the year past. The most important part of this work was the building of an administration office.

This was done by adding to our old stable, an office, a uniform room and a waiting room in which burial services might be held in an emergency. The new part of the building also contains toilets and a garage. The outside of both new and the original building were covered with stucco and presents an attractive appearance, and gives us necessary rooms which we have long needed.

We have replaced the old main water line with 8 inch pipe and extended the line to the new building. We have spread Tarvia and cold patch on roads, gutters and side hill walks. Twenty-five new lots have been laid out and seventeen lots in perpetual care have been regraded and seeded. We have set out more trees and have added five thousand pines and spruces to our nursery.

Our Tree Warden has helped us by trimming trees and shrubs. We must speak again as we did last year, of the hope that the location of Palmer Street may be changed and carried around the shore of Wedge Pond.

LOTS SOLD DURING THE YEAR 1929

Lena W. Moran, lot 1782	$525.00
Hugh J. Erskine, lot 1569	50.00
Arline S. Fields, graves 3-4, lot 1640	20.00
Arthur W. Hale, lot 1791	325.00
Mary L. Fenno, lot 1784	500.00
Harriet H. Miller, lot 1777	525.00
Elizabeth T. Mitchell, grave 15, lot 1660	10.00
James Dunnell, graves 1-2, lot 1640	20.00

John C. Meyer, lot 545	925.00
Alice L. Neiley, lot 1830	775.00
Florence Ditmar Chaffee, lot 1725	150.00
Sadie A. Fancie, lot 1575	50.00
Bessie Earle, graves 1-2, lot 1651	20.00
Mary E. Glenn, grave 3, lot 1651	10.00
Gunnar Abrahamson, grave 5, lot 1640	10.00
Robert G. Palfery, lot 1570	50.00
John T. Carlson, lot 1853	200.00
Charles W. Morrill, lot 1851	200.00
Elin J. Nelson, lot 1849	200.00
Nicholas Rosa, lot 1582	50.00
Charles W. Meek, grave 6, lot 1640	10.00
Alma H. Sherman, lot 1781	550.00
Harold E. Gile, grave 8, lot 1640	10.00
Albert F. Gaum, grave 7, lot 1640	10.00
Mary L. Wetherbee, graves 9-10, lot 1640	20.00
Etta Dodson, grave 4, lot 1651	10.00
Jennie Stevenson, grave 11, lot 1640	10.00
Edward C. Sargent, graves 12-13, lot 1640	20.00
Florence C. Adriance, lot 1858	225.00
Ture R. Carlson, lot 1583	50.00
Hulda C. Bergstrom, lot 1578	50.00
Hazel Dunnell, graves 17-18, lot 1640	20.00
	$5,600.00

PERMANENT CARE FUNDS DEPOSITED FOR PRIVATE LOTS DURING THE YEAR 1929

Lena W. Moran, lot 1782	$300.00
Hugh J. Erskine, lot 1569	50.00
Mary E. Emery, lot 87	100.00
Arthur W. Hale, lot 1791	200.00
Mary L. Fenno, lot 1784	275.00
Harriet H. Miller, lot 1777	275.00
John C. Meyer, lot 545	450.00
Augusta O. Dewey, lot 358	200.00

Alice L. Neiley, lot 1830	400.00
Florence Ditmar Chaffee, lot 1725	100.00
Sadie A. Fancie, lot 1575	50.00
Cora A. Cutting, section 1, lot 818	150.00
Mary Mitton, easterly half lot 1024	100.00
Robert G. Palfery, lot 1570	50.00
John T. Carlson, lot 1853	100.00
Charles W. Morrill, lot 1851	100.00
Mary E. McElhiney Estate, lot 414	175.00
Elin J. Nelson, lot 1849	100.00
Nicholas Rosa, lot 1582	50.00
Alma H. Sherman, lot 1781	275.00
Gertrude E. Pratt, lot 454	175.00
Edith K. Hale, lot 200	175.00
Florence C. Adriance, lot 1858	125.00
Ture R. Carlson, lot 1583	50.00
Hulda C. Bergstrom, lot 1578	50.00
	$4,075.00

CEMETERY STATISTICS FOR THE YEAR 1929

Number of Males interred	41
Number of Females interred	35
Total number of interments	76

Respectfully submitted,

CHARLES A. GLEASON, Chairman
JOSEPH L. S. BARTON
WILLIAM H. BOWE
ALBERT A. REED
ERNEST R. EUSTIS

Cemetery Commissioners

December 31, 1929.

REPORT OF THE WATERWAYS IMPROVEMENT COMMITTEE TOWN OF WINCHESTER

The Waterways Improvement Committee is a standing committee of twelve members, created by the Town at the Annual Meeting in March, 1928. In contrast with preceding committees of investigation, this committee was established for action. Its function is chiefly to recommend to the Town from time to time such part of a general program for the improvement of the waterways as seems most pressing for attention, in order that the cost of the whole may be spread over a period of years, while at the same time each year's work may fit properly into a comprehensive plan.

In the judgment of the Committee, the fundamental need is in the first instance to gain control of the waterways through acquisition, as far as possible, of the ownership of the streams and of a reasonable strip on each bank. Thereby the Town will be best able not only to make the waterways clean but to maintain them so, and the maximum benefit will be obtained not only for the adjacent neighborhoods immediately affected but for the Town as a whole.

At the special Town Meeting in June 1928, the Town, upon the recommendation of the Committee, took the initial step of acquiring ownership of Horn Pond Brook from the Woburn line to Lake Street. Next, at the Annual Meeting in March 1929, the Town, upon recommendation of the Committee, acquired a substantial strip of the shore of Wedge Pond at Main and Lake Streets. The Committee is now giving attention to the Aberjona River, and expects at the Annual Meeting in March 1930, to recommend to the Town action with respect to that section of the Aberjona which lies between the East Woburn line and Cross Street, where there is more swamp than river at the present time, and a particularly fertile area for the mosquito. In a subsequent year, the section of the Aberjona from Cross Street to the center of the town, also a prolific area for the mosquito, will receive

attention. Then, in turn, Russell Brook will have consideration. It should be mentioned that during the current year, through the efforts of the Board of Health, conditions along the last named stream have been greatly ameliorated.

With control of the waterways secured, the Town, aided by the co-operation which the Commonwealth will then be prepared to extend, will be in an effective position to take final steps to make and to keep the waterways reasonably clean, and incidentally to attack the mosquito problem at its source by eliminating the worst breeding places in the town.

While considering the problem of the waterways primarily as such, the Committee also has in mind collaterally the possible future growth of the town, and desires that any steps taken with reference to the waterways shall, as far as possible, be so planned now as to permit of the most advantageous and attractive future development of the town, to the end that the waterways, instead of becoming a menace to the health of the community and a depreciating influence on property values, may ultimately be an asset and benefit, not merely aesthetically, but financially.

Respectfully submitted,

JAMES N. CLARK, Chairman
GEORGE T. DAVIDSON, Secretary
FREDERIC C. ALEXANDER
CHARLES A. BURNHAM
ERNEST D. CHASE
RICHARD PARKHURST
KENNETH P. POND
THOMAS QUIGLEY
RICHARD W. SHEEHY, M. D.
LOWELL R. SMITH
HENRY K. SPENCER
FRANK W. WINN

Waterways Improvement Committee

REPORT OF THE BOARD OF PUBLIC WELFARE

Except for the salary of a part time worker during the Secretary's summer vacation the expense of maintaining the Department, during 1929, was less than the previous year, but the amount of relief given during the year was larger, not because of any change in our policy of estimating the amount of relief needed per family but because the need for aid was greater.

Unemployment and underemployment increased slightly during the year with the peak of demand for relief, because of this disability, occurring during the month of December; and on the last day of the year, immediate temporary assistance (orders for food and fuel) amounting to sixty-four dollars was given to unemployed men for their dependent families. With the exception of thirty-three dollars in food and fuel on December 2, and forty-three dollars on December eleven, the largest demand for immediate relief on any one day during the year had not averaged more than twenty-five dollars.

Another heavy demand upon the Department has been the maintenance of broken and dependent homes, which increased somewhat over the previous year due to the necessity of supporting, for part or the entire year, six other families in which the wage earners were too ill to earn an income for their families.

Our greatest increase over 1928 in relief expenditure has been for Winchester poor living in other cities or towns. In 1928, the Department paid such bills amounting to two hundred twenty-seven dollars and twenty-two cents; this year they totaled one thousand two hundred ninety-two dollars and fifty-six cents. We find that Winchester citizens scarcely realize we have Winchester poor elsewhere, and that we are obliged to reimburse those other cities and towns for their care. Such persons have acquired a legal settlement in Winchester by five years residence which they retain until absent five years.

Those who are familiar with the laboring and small salaried groups, think it is remarkable that there are so few persons

compared with those who need it, who appeal for assistance. Families living on a small or irregular wage or salary live under a handicap people in more prosperous circumstances have little knowledge of, and there is little appreciation of the sturdy independence and struggle these people make to help themselves. An opportunity to talk over such struggles with someone outside their immediate group, many times is a mental relief even if little is gained and because of this need it is our desire that the Office Hour of the Department shall become a clinic for troubles. Such cases are coming to us in increasing numbers for we handled one hundred seventy families or individuals compared with one hundred twenty-five in 1928.

SUMMARY OF SERVICE FOR CLIENTS

Individual families served		170
New families	64	
Previously known	106	
Conferences in homes of clients and in behalf of clients		1,888
Conferences at office with clients and consultants in behalf of clients		1,310
Telephone conferences with and in behalf of clients		1,099
Letters sent out		491

In investigations of settlements, conferences with school teachers, industrial employers, relatives, visits to Winchester sick outside of Winchester, the Secretary travelled to Boston (principally to State House) Pondville, Dorchester, Roxbury, Brookline, Cambridge (Court House) Arlington, Bedford, Woburn, Reading, Stoneham, Danvers Hospital, Everett and Somerville.

Only persons familiar with welfare work of all types realize how interwoven all such service is. The Department's scope of work would be much narrower if we had been obliged to work with a lone hand, but the other welfare workers in town (Visiting Nurse, School Nurse, Public Health Nurse) never have failed us when we have turned to them for service. The various organizations of the churches have responded when we have called

upon them; the Rotary Club aided in solving a couple of difficult employment proplems connected with our youth; the Philanthropic Committee of the Order of Elks, the Community Service Committee of The Fortnightly, the Girl Scouts, school children and individual donors made sure that our families had Thanksgiving dinners. We are indebted to the Mothers' Rest Association of Newton for giving one of our mothers and her small child a delightful and needed summer vacation, to the Catholic Charitable Bureau of Boston for caring for this mother's boys while she had her holiday, to the Farrington Memorial of Lincoln for taking two underweight girls for three weeks.

During the summer, through Boston Country Week, we planned for five boys and one girl, financing three of them from the Asa Fletcher Fund Income. Another boy was financed at the Scout Camp from the same Fund.

The Christmas Season was one of hard work but joy and delight to the welfare workers in Town. Most of the Christmas activities radiated from the Department's office, and men, women and children of the Town were so spontaneously generous that the workers were able to do all they visioned.

Through the year, fifty-three people sent in clothing to be used for our work; and other interesting and useful donations have been made, some as result of appeals, others unsolicited.

Of course an active Department has needs, and one of our most pressing is an office we can claim as our own. At present, we occupy the general committee room, which room with the multiplying local interests is becoming increasingly difficult to secure for necessary evening-work. At the time of year when our relief work is heaviest, requiring considerable overtime work, the room is in almost constant use by committees preparing for Town Meeting.

Another pressing need is an anteroom where our clients can wait, unembarrassed, for their interview with the Secretary. Many of the applicants are distressed by the necessity of applying for relief for they would much prefer to earn their incomes; the distress is increased by the necessity for waiting in a public corridor for the opportunity to present their needs.

COMPARATIVE STATEMENT

Year	Payments	Received	Net Cost
1921	$18,402.30	$5,216.70	$13,185.60
1922	14,424.91	5,237.71	9,187.20
1923	12,906.02	5,513.81	7,392.21
1924	11,810.61	3,942.19	7,868.42
1925	9,945.81	5,206.37	4,739.44
1926	14,908.30	2,881.71	12,026.59
1927	16,746.95	5,560.61	11,186.34
1928	17,431.55	1,448.97	15,982.5
1929	20,487.83	4,393.37	16,094.46

Credit

Appropriation		$17,800.00
Refunds	$21.86	
Overdraft, authorized by vote of Board of Selectmen	2,665.97	
Cash receipts during year	4,393.37	
		$24,881.20

Debit

By payments during the year	$20,487.83	
Amount of Revenue Account	4,393.37	
		$24,881.20

Cash Receipts

Commonwealth of Massachusetts	$3,481.92	
Cities and Towns	668.85	
Parent, toward support of son	30.00	
Reimbursement on hospital bill	100.00	
Reimbursement from life insurance	112.60	
		$4,393.37

Details of Payment

Cash	$12,163.19	
Fuel	921.25	
Groceries and provisions	1,399.63	
Medical	1,380.75	
Shoes and clothing	110.60	
Cities and Towns for Winchester poor	1,292.56	
State for Winchester poor	1,285.26	
Salary, Secretary	1,700.00	
Office Expenses	186.59	
Other expenses	48.00	
		$20,487.83

Details of Cases Aided

Number of families	73
Number of individuals	318
Number of individuals with Winchester settlement	212
Number of individuals with other settlement	51
Number of individuals with no settlement	55
Number of Mothers' Aid cases with Winchester settlement	7
Number of Mothers' Aid cases with other settlement	2
Number of Mothers' Aid cases with no settlement	0

Respectfully submitted,

ALBERT K. HUCKINS, Chairman
NELLIE M. SULLIVAN
Board of Public Welfare

REPORT OF PHYSICIAN TO THE BOARD

Number of calls made	282
Number of families	39
Number of individuals	61
Number of confinements	4
Number of fractures	1
Appendectomy	1
Number sent to Winchester Hospital	7
Number sent to Danvers Hospital for Mental Diseases	1
Number sent to Pondville Hospital	1
Hernia operation	1

Respectfully submitted,

RICHARD W. SHEEHY, M.D.

REPORT OF BOARD OF PUBLIC WELFARE IN CHARGE OF THE ASA FLETCHER FUND INCOME

Balance unexpended January 1, 1929	$60.51	
Income received during the year 1929	1,946.23	
Refund	12.00	
		$2,018.74
By payments during the year 1929	$1,736.28	
Balance expended December 31, 1929	282.46	
		$2,018.74

Details of Payment

Winchester Tuberculosis Committee	$100.00	
Expended for worthy people of Winchester	1,636.28	
Balance unexpended December 31,1929	282.46	
		$2,018.74

Respectfully submitted,

ALBERT K. HUCKINS, Chairman
NELLIE M. SULLIVAN
Board of Public Welfare

REPORT OF THE WORK DONE BY THE MIDDLESEX COUNTY EXTENSION SERVICE IN THE TOWN OF WINCHESTER FOR THE YEAR 1929

The following is a report of the work completed during 1929 under the auspices of the Middlesex County Extension Service.

In boys' and girls' 4-H club work 76 boys and girls have been enrolled in the canning, garden and poultry clubs. Mrs. John Benson and Charles Eshback assisted as local leaders. Charles Eshback was also prominent in garden club work and was awarded a medal by the Massachusetts Horticultural Society for doing outstanding work. He also won third prize in the county for sending in the neatest account book. The canning club, under the leadership of Mrs. John Benson, canned over two thousand jars of products during the summer. Kenneth Benson was awarded a two-day trip to the Massachusetts Agricultural College for doing outstanding work in the canning club. The Winchester Grange co-operated with the boys and girls in their exhibit and offered cash prizes.

In home economics, three groups were enrolled in the Living-room Improvement project—the Mystic group under the leadership of Mrs. P. Bugbee and Mrs. C. E. Marsters; Highlands group, Mrs. Rony Snyder and Mrs. William Cutler and the Noonan group, Mrs. J. H. O'Connor and Mrs. J. D. O'Neil. As a result of this project, 201 changes have been made in Winchester homes. Many homes were visited by the home demonstration agent to give special counsel in home problems. Four Mothers' Associations enrolled in the Vegetable Preparation Project—the Mystic group under the leadership of Mrs. Clifford Towner and Mrs. C. O. Mason; Highlands group, Mrs. Rony Snyder and Mrs. Edward Winn; Noonan group, Mrs. A. King and Mrs. W. E. McDonald and the Lincoln group, Mrs. George Foreman and Mrs. Kenneth Colgate. The home demonstration agent met with the Wyman Mothers' Association to explain the service and

gave a demonstration lecture at the Winchester Fortnightly Club Mrs. C.O. Mason served as Town Homemaking Chairman.

Co-operating with the local Board of Health and the State Department of Agriculture, a survey was made of the dairy farmers selling milk to the distributors in Winchester with the idea of improving conditions surrounding the production and marketing of milk.

County-wide meetings have been available to Winchester people in poultry, fruit growing and market gardening, and many attended the county picnic held during the summer at Wayside Inn, Sudbury, Mass.

ROBERT F. GUILD, Director

Middlesex County Extension Service

REPORT OF INSURANCE COMMITTEE

In accordance with the vote of the Town in March, 1927, the Insurance Committee for 1929 was appointed and consists of Messrs. George S. Tompkins, Chairman; Harrie Y. Nutter, Secretary, and Harry W. Stevens.

Having been directed by the Town by vote at the March meeting to cancel the Workmen's Compensation Insurance, such action was taken by the Committee and the policy was cancelled at short rate on May 24, 1929.

On account of additions to the Noonan School and the purchase by the Town of the frame building on Lake street, and in order to comply with the requirements of the co-insurance clauses attached to the fire policies covering town property, the insurance on the Noonan School building was increased by the sum of $35,000 and $13,500 insurance was placed on the Lake Street building. Due to the sale of the properties, the insurance covering the old Water Board building situate 7 Vine Street, the old Hose House on Swanton Street and the shed, rear of old Hose House on Swanton Street, was cancelled. The so-called Stable building in the Wildwood Cemetery was materially enlarged and improved during the year and the insurance on that item has been increased to $6100. Sprinkler Leakage insurance in the amount of $5000 has been placed upon the High School building.

This Committee woud report that the total amount of fire insurance now in force under the schedule of Town Property is $1,584,040. During the year 1930 $435,250 will expire and will need to be renewed.

The Committee has effected liability, property damage and fire and theft insurance covering such automobles and trucks owned by the Town as in its judgment it deems proper to be so insured in order to protect the Town. In other words, all automobiles and trucks owned by the Town performing other than what are known as "governmental functions" are so insured.

The Committee also has in force insurance covering the boiler in the Town Hall and a public liability policy also covering the same building.

There has been some agitation on the part of a number of citizens of the Town, looking toward placing a portion of the fire insurance schedule covering town property in Mutual companies. This committee has studied the problem at considerable length and believes it reasonable for the Town Insurance Committee to renew a portion of the insurance expiring in 1930 in such companies, domiciled in the Commonwealth of Massachusetts, provided the Town Meeting will vote to absolve the Insurance Committee members of personal liability for any assessment or assessments that might be levied by such companies.

Respectfully submitted,

GEORGE S. TOMPKINS
HARRY W. STEVENS
HARRIE Y. NUTTER
Insurance Committee

THE THIRTY-SIXTH ANNUAL REPORT OF THE COMMITTEE IN CHARGE OF THE INVESTMENTS OF THE ASA FLETCHER TRUST FUND

The investments of the Asa Fletcher Fund are as follows:

PRINCIPAL

	Market Value	Cost
Deposit in the Winchester Savings Bank	$8,396.19	$8,396.19
Fifty shares Nashua & Lowell Railroad Corp.	6,000.00	10,951.25
One Hundred shares Old Colony Railroad Co.	12,650.00	18,268.50
Thirty-five shares Boston & Maine Railroad Pref.	3,395.00	5,460.00
$525 Par value Boston & Maine Railroad Prior Pfd.	556.00	525.00
Fifty shares Boston & Albany Railroad	8,762.50	11,367.76
	$39,759.69	$54,968.70

INCOME ACCOUNT

Debits

Dividend—	Nashua & Lowell Railroad Corp.	$300.00
"	Old Colony Railroad Corp.	700.00
"	Boston & Albany Railroad Corp.	325.00
"	Boston & Maine Railroad Prior Pfd.	35.00
"	Boston &. Maine Railroad Pfd.	157.50

Interest

Winchester Savings Bank	310.40
Winchester Trust Company	13.43
	$1,841.33

Credits

Paid for Safe Deposit Box—Winchester Trust Co.	$5.00	
Transferred to Town Treasurer for account Board of Public Welfare and made subject to their order for disbursement in accordance with the provisions of the will of Asa Fletcher	$1,836.33	$1,841.33

VINCENT FARNSWORTH
H. WADSWORTH HIGHT
WILLARD T. CARLETON
Winchester Trustees of the Asa Fletcher Fund

December 31, 1929.

REPORT OF THE WINCHESTER BOARD OF HEALTH

J. Harper Blaisdell, M.D., Chairman
William A. Kneeland
Richard Parkhurst

APPOINTEES

Health Officer and Milk Inspector—Maurice Dinneen
Director of T. B. Work—Allan R. Cunningham, M.D.
Inspector of Slaughtering—William Buckley, M.D.V.
Dentist—Roy Y. Raymond, D.M.D.
Public Health Nurse—Phyllis Moffette, R.N.
Stable Inspector —Daniel E. Hurley
Sanitary Inspector —Pitrick H. Craughwell
General Assistant—Mary E. Gillespie.

REPORT

Of the Winchester Board of Health for the Year Ending December 31, 1929

Your Board of Health has accomplished a great deal of quiet but unspectacular work during the year of 1929 and our efforts in many directions in the past are now bearing fruit which well justifies their initiation. The new connecting link of the Metropolitan sewer has been opened. Pasteurization of all milk, except that which is certified, has become compulsory. Every house to which the town's sewer system is available is now connected with it. The dumps of the town have been intelligently supervised. The dangers of contagious disease spread have been carefuly guarded against, and the splendid work of the dental clinic and of the public health nurse has been continued and amplified.

The Metropolitan Sewer and the Aberjona River

In 1926 the Board of Health requested a hearing before Dr. George H. Bigelow, the Commissioner of the State Department of Health, because of the intolerable nuisance created by the over flow from the Metropolitan sewers into the basements in the center of the Town and into the Aberjona River in front of the Unitarian church and at the Wedgemere station.

In spite of reluctance and lack of co-operation on the part of the Metropolitan District Commission a bill for the construction of a new sewer line was filed by our local representative, the Honorable Thomas R. Bateman, and after many hearings the money was appropriated by the legislature. Difficulties of construction increased cost and delayed its building, and it was not until this year that this much needed sewer line was opened. As a result we have every reason to believe that this sewerage overflow in our midst has stopped.

During this same period Woburn expended a large sum of money in the construction of a new sewer that was designed to empty into the Metropolitan trunk system and to take care of the waste products of the manufacturers of that city, who for years have been letting them flow unrestricted into our river with the results that are only too well known to us all. The "Jonah" portion of the Aberjona river continued to live up to the reputation of its name. On the completion of this sewer it was found that the construction was grossly defective. The amount of surface water leaking into it was so great that the Metropolitan District Commission would not connect it with their system. And as a result the manufacturing pollution of the river has continued unabated. It is only recently that Woburn has appropriated the money for the rehabilitation of this trunk line which, when completed and in successful working condition, should once and for all solve the Aberjona river pollution problem.

General Sewerage Conditions

As a result of what unexpected conditions may develop under investigation, it was discovered this year that from time immemorial the Edison power plant just across the line in Woburn had

been draining its sewerage directly into the Horn Pond brook. When this condition was called to their attention we received the most courteous treatment, both by the company and by Woburn, and as a result septic tanks have been installed and this nuisance abolished.

Russell Brook is under State control and this year several inspections have been made by the State Department of Health with the end in view of decreasing the amont of pollution of this tributary of the Aberjona River by several factories located in Woburn.

This year about 40 houses still using cesspools or septic tanks, but to which the town's sewerage system was available, have been required to connect.

Milk Pasteurization

One of the most progressive steps taken by your board in recent years is the adoption of the requirements that all milk, other than certified milk, sold in the Town should be pasteurized. This regulation went into effect early this fall and the board is most appreciative of the helpful co-operation exhibited by the milk dealers in meeting this new and somewhat expensive procedure. Its adoption is thoroughly justified by the fact that it practically removes the possibility of the occurence of such distressing and fatal epidemics of septic sore throat as have been witnessed from time to time in this commonwealth, and will undoubtedly decrease the incident of scarlet fever and diphtheria in this community.

Garbage Collection

The garbage collecting division is now completely motorized and is functioning effectively and economically. This year we have entered into an advantageous contract for the sale of our garbage for a 3-year period at $2300 per annum. The extraordinarily low cost of our garbage collection will only be appreciated by the town when the keeping of pigs in our neighboring communities goes out of fashion and other methods of garbage disposal have to be established.

Clinic Activities

The dental clinic under Dr. Raymond is functioning effectively in this field. The work is limited to those who otherwise would not be able to receive such help, and an inspection of the detailed figures of the clinic will convince anyone of the great need for the continuation of this service.

Miss Moffette, the public health nurse, continues to be increasingly busy in her home visits, pre-natal and children's clinics. The results that we are getting in increased good health in these various groups more than justifies their cost of maintenance, and the employment of a full time health nurse by this health department.

The town has veen bery fortunate this past year in its freedom from epidemics of contagious diseases. This has continued in spite of the fact that at times scarlet fever, in particular, has been present in our neighboring towns in epidemic proportions. Much of the credit for this satisfactory condition is due to the diagnostic skill and the prompt reporting by our local medical men. and to the systematic and persistent tracking down and quarantining by Mr. Dinneen of all possible contacts.

Movements of Varying Appeal

Many requests to the Board of Health are made by the citizens in the course of a year for relief from various troubles which, though receiving merited sympathy, cannot be dealt with because of the lawful limitation of the board's activities.

It was requested that the east side memorial tower to the War of the Water Board be condemned by us on the grounds of its being detrimental to the public health. It was alleged that no one could gaze upon this structure without the ensuing wrath raising the blood pressure of the victim to dangerous heights. Although gladly conceding the merit of this particular case, your board feels that were it to try to abolish the various emotional causes of high blood pressure it would require the skill of the combined medical profession and the diplomacy of the man who first persuades the town to build a Junior High School.

The grackle problem on the west side has not been backward

in coming forward again this summer. Bowing in grateful acknowledgement to the superior skill of our Board of Selectmen in handling these avian problems and their by-products, it was with great relief that this burden came to rest on their shoulders and it was due to their efforts that this nuisance as a whole has been wiped out.

It has been the privilege of some of the serious minded political students and moralists of the town to have a "pre-view" reading of the activities of our Board of Selectmen, as recorded in this volume by Joseph and his brethren. The early Elizabethan style of recounting this board's functions, by the distinguished Oxonian, has caused considerable perturbation of mind among certain moral purists and has created a demand that book censorship be added to the duties of the Board of Health. Altho always responsive to uplift movements for social or recreational improvements this board felt that it would not be justified in condemning and collecting for destruction the whole edition on the ground that it was "offal". We prefer not to risk possible contamination of the sturdy literary style of the political philosopher and reconteur of our garbage collecting division by needless exposure to this latest modernistic tendency toward medieval license.

FINANCIAL STATEMENT

General Administration:	
Health Officer and Milk Inspector	$1,600.00
Clerk	800.00
Substitute Clerk	25.00
Janitor Service	302.00
Health Sedan Maintenance	160.56
Rent of Housing Health Sedan	96.00
Other Expenses	294.84
Bacteriologist:	
Milk Analysis	198.32
Other Expenses	4.15
Garbage Collection:	
Labor	7,826.69
New Truck	922.00
Equipment and Maintenance	901.88

Health Center:	
Health Nurse	1,800.00
Rent of Rooms	1,020.00
Other Expenses	162.57
Sanitary Inspector	75.00
Stable Inspector	200.00
Vital Statistics:	
Returns of Births and Deaths	94.75
Dental Clinic	
Dentist	$1,400.0
Assistant	100.00
Other Expenses	437.81
Pre-School Month	150.00
Public Dump:	
Labor	2,866.48
Other Expenses	334.92
	$21,772.97

CONTAGIOUS DISEASE

Tuberculosis	$519.00
Medical Aid and Hospital	1,303.00
Other Expenses	82.55
	$1,904.55

At this time the Board of Health wishes to express its appreciation to their entire personnel of employees for their effective work and hearty co-operation in their various fields of activity, and to congratulate the Town at the same time that they are to continue in the service of the citizens.

J. HARPER BLAISDELL, M.D., Chairman
WILLIAM A. KNEELAND
RICHARD PARKHURST
Board of Health

HEALTH OFFICER'S REPORT

MILK

To the Board of Health,
Winchester, Mass.

Gentlemen.

The work of this Department has been carried on with the same attention to detail as in former years. Analysis of milk samples show that the quality and bacteriological standards have been well maintained which is a reminder of the care and supervision exercised by the milk dealer and dairymen.

Inspection of dairies has always been a problem. The lack of uniform inspection throughout the state being the cause of much dissatisfaction. Many of the dairies receive thorough inspections while others are never inspected.

This has resulted disastrously. In many instances milk borne epidemics have occurred with consequent loss of life. This has stirred the State authorities to action and they are now endeavoring to organize the Boards of Health, Milk Inspectors, producers and dealers for the purpose of adopting uniform regulations and inspections. We in Winchester have been particularly fortunate in co-operating and co-ordinating our inspection activities with Brookline. This has resulted in a control of our milk to the end that its quality and cleanliness have been of high merit. This plan has worked so successfully that the State Board of Health and Agriculture are starting a statewide campaign of dairy inspections in which they hope to induce the local Milk Inspectors to co-ordinate their efforts in the same manner as Brookline and Winchester.

Your Board is to be congratulated upon the adoption of very progressive regulation which makes it mandatory to pasteurize all milk with the exception of certified milk. Winchester was the first town to take this step and was only preceded by the City of Boston. Since the dealers have been pasteurizing, the bacteria per C.C. has been reduced to the minimum and in many cases

compares very favorably with certified milk. Many people have objected very strenuously to pasteurized milk because of a change in flavor of the milk, yet one of the astonishing results found was that when the milk of the local or nearby dairies was pasteurized, it retained its fresh natural taste so that very little difference was noticeable. It is a fact worth mentioning that since the adoption of this regulation not a complaint as to flavor has reached this office. It is also evident that there has been a consistent reduction in the bacteria.

In addition to the pasteurization of milk, there are other safeguards which might be adopted to further protect the consumer. The tuberculin test to detect bovine tuberculosis as practiced on cows by the United States and State Departments of Agriculture is an ideal to which we should strive. At the present time, however, the most practical method is pasteurization, which if efficiently done, will destroy all pathogenic organisms and reduce to the minimum infections from milk.

Appended below you will find an average for the year of the fats, solids and bacteria per C.C. of the milk furnished by the various milk dealers which is an excellent indication of the quality and cleanliness of our milk.

MARKET MILK

Name of Dealer	No. of Samples	Av. Bacteria Per C. C.	Pasteur-ized	Aver. Fat Contents	Aver. Solids	Where Produced
H. P. Hood and Sons, Charlestown, Mass.	12	7041+	Yes	12.50+	3.86+	Littleton, Lancaster and Mountorne, N. H.
New Eng. Cream Prod. Co., Inc. Winter Hill, Mass.	12	12466+	Yes	12.85+	4.04	Barre, Vt.
Whiting's Milk Co's. Charlestown, Mass	12	24400	Yes	13.64	4.22+	Wilton, N. H.
Wm. J. Fallon and Sons, Stoneham, Mass	12	27833+	Yes	12.29	3.70+	Stoneham, Mass.
Harvey Forbes, Melrose Highlands, Mass.	12	34575	Yes	13.95+	4.41+	Melrose Hlds., Mass.
Daniel Doherty, Woburn, Mass	11	28545+	Yes	12.51+	3.82+	Woburn, Mass.
Charles Tabbutt, Woburn, Mass.	10	5800+	Yes	12.36+	3.79+	Woburn, Mass.
H. H. Whitcomb, Arlington, Mass.	9	54111+	Yes	12.79+	4.06+	Bedford, Mass.
Nicola Iannucci, Woburn, Mass.	7	29828+	Yes	12.50+	3.88+	Woburn, Mass.
First National Stores, Winchester, Mass.	5	6300	Yes	12.77+	4.00	Bellows Falls, Vt.
B. Lydon, Woburn, Mass.	4	35500	Yes	12.67	3.90	Woburn, Mass.
F. S. Cummings Co., Somerville, Mass.	4	43000	Yes	12.24+	3.62	Lancaster, N. H.
Herlihy Bros., Inc., Somerville, Mass.	1	37000	Yes	12.70	4.00	Milton, N. H.

GRADE A AND GUERNSEY FARM

Name of Dealer	No. of Samples	Aver. Bacteria Per C. C.	Pasteur-ized	Aver. Fat Contents	Aver. Total Solids	Where Produced
H. P. Hood and Sons, Charlestown, Mass.	12	19166+	Yes	12.83+	4.25	Concord, Mass.
Whiting Milk Co., Charlestown, Mass.	12	24883+	Yes	13.07+	4.22+	Wilton, N. H.
Harvey Forbes Melrose Highlands, Mass.	11	50090+	Yes	13.10+	4.31+	Melrose Hlds., Mass.
F. S. Cummings, Somerville, Mass.	3	19333+	Yes	13.05+	4.26+	Ryegate, Vt.
H. H. Whitcomb, (Guernsey) Arlington, Mass.	9	47888+	Yes	13.66+	4.51+	Littleton, Mass.

GRADE AA*—MASS. GRADE A—CERTIFIED

Name of Dealer	No. of Samples	Aver Bacteria Per C. C.	Pasteur-ized	Aver. Fat Contents	Aver. Total Solids	Where Produced
Fred Schneider, Woburn, Mass. (Mass. Grade A)	12	32000	Yes	12.67+	3.88+	Woburn, Mass.
New Eng. Cream Prod. Co., Inc. Winter Hill, Mass. (Grade AA)	12	7333+	Yes	13.55+	4.44+	Wells, Maine and No. Falmouth, Mass.
H. P. Hood & Sons, (Certified) Charlestown, Mass.	3	1666+	No	13.49+	4.35	Cherry Hill, Beverly, Mass.

TABLE SHOWING CAUSE OF DEATHS

Angina Pectoris Arterio Sclerosis	1
Angina Pectoris	3
Angina Pectoris, Coronary Sclerosis—	1
Arterio Sclerosis	8
Arterio Sclerosis, Cardiac, Renal Disease	1
Apoplexy, Arterio Sclerosis	1
Acute Pulmonary Tuberculosis, Right Apex of Lung	1
Arterio Sclerosis, Chronic Myocarditis	1
Acute Meningitis	1
Acute Cholecystitis, Cholelithiasis	1
Acute Nephritis	1
Acute Dilatation left side of Heart Insufficiency, Arterio Sclerosis	1
Acute Pericarditis	1
Arterial Sclerosis, Cerebral Apoplexy, Hemiplegia, Fracture of Hip, all Ch.	1
Alcoholism	1
Asphyxiation by Drowning, Accident	1
Acute Dilation of Heart	1
Broncho Pneumonia	16
Brain Tumor	1
Bronchitis	1
Birth Prostration, Child Birth, Mother recovering from Influenza	1
Cancer of Intestine	1
Cancer of Mediastinum	1
Cancer of Tonsils and Throat	1
Carcinoma Breast with General Metastasis	1
Carcinoma of Stomach	2
Carinoma of Left Breast	1
Carcinoma of Lung	2
Carcinoma of Uterus with Pelvic Metastasis	1
Carcinoma of Sigmoid	1
Cerebral Hemorrhage	10
Cerebral Embolus	1
Chronic Emphysema with Myocarditis	1
Chronic Mitral Disease	3

Chronic Myocarditis	1
Chronic Myocarditis Degeneration	1
Chronic Myocarditis, Ch. Nephritis, Acute Decompensation Possible Embolism	1
Chronic Interstitial Nephritis	1
Chronic Myocardial Insufficiency	1
Chronic Pneumonitis	1
Chronic Myocardial Degeneration, Chronic Endocarditis	1
Chronic Gall Bladder c̄ Stones	1
Chronic Poliomyelitis	1
Chronic Mycardial Degeneration, Arterio Sclerosis	1
Congential Heart	1
Coronary Thrombosis, Chronic Hypertrophic Myocarditis	1
Chronic Cholecystitis c̲ Acute Exacerbation and Probable Stones	1
Carbon Monoxide Poisoning, Illuminationg Gas Inhalation, Accident	1
Cancer of Pancreas	1
Diabetes Mellitus	1
Degeneration changes in Brain	1
Duodenal Ulcer	1
Embolism (secondary) to Phlebitis left leg following extensive burns on hips, Torso and hands	1
Epilepsy	1
Fracture at Base of Skull, fell down flight of stairs, Accident	1
Fracture at Base of Skull, Auto turn over, Accident	1
Gangrene left leg	1
General Septic Peritonitis	1
General Peritonitis following an appendectomy of Gangrenous Appendix	1
Hypertension Arterio Sclerosis, Myocarditis	1
Hyper Thorax Bilateral	1
Intestinal Adhesion	1
Inanition	1
Intestinal Obstruction	1
Infected wound of Elbow	1
Injury from Operation during delivery, (Shock)	1
Lobar Pneumonia	5

Malignant Disease of Stomach	1
Malignant Disease of Intestines	1
Mongolian Ediot	1
Myocarditis, Arterio Sclerosis	1
Myocarditis and Chronic Interstitial Nephritis	1
Meningitis Cerebrospinal Acute, Type undetermined	1
Myocarditis	1
Natural causes, probably Angina Pectoris, found dead on kitchen floor	1
Pulmonary Tuberculosis	4
Pulmonary Tuberculosis, Special T. B	1
Prematurity	3
Premature	2
Paralysis Agitans	1
Primary Cerebral Hemorrhage	1
Primary Broncho Pneumonia	1
Peritonitis	1
Pulmonary Embolism	1
Pulmonary Embolism, Lobar Pneumonia	1
Perinephric Abcess with developong Coma	1
Probable Fracture or Dislocation of 2nd and 3rd vertebra in Neck, caused by falling down stairs	1
Pulmonary Hemorrhage	1
Renal Tuberculosis	1
Stillborn	8
Sarcoma	1
Septic Infection Gas Bacilli	1
Septic Infection, Nephritis Chronic	1
Suicide, cutting Throat with Razor, right Juglar Vein severed	1
Struck by an Auto, fracture of left clavicle, four ribs on left side. Probable fracture of Skull	1
Suppurating Otitis Media and Basilar Meningitis	1
Typhoid Fever	1
Tonsilitis	1
Total	152

TABLE OF DEATHS BY MONTHS

(Including Stillborn)

	Males	Females	Total
January	7	5	12
February	10	9	19
March	7	6	13
April	13	7	20
May	9	6	15
June	5	3	8
July	8	3	11
August	6	4	10
September	5	5	10
October	5	3	8
November	9	5	14
December	5	7	12
	89	63	152

TABLE OF DEATHS BY AGES

	Males	Females	Total
Under 1 week	5	3	8
From 1 week to 6 months	1	2	3
1 year to 5 years	1	2	3
5 years to 10 years	2	1	3
10 years to 20 years	4		4
20 years to 30 years	6		6
30 years to 40 years	2	2	4
40 years to 50 years	12	5	17
50 years to 60 years	13	6	19
60 years to 70 years	17	12	29
70 years to 80 years	12	19	31
80 years to 90 years	6	9	15
90 years to 100 years	1	1	2
	82	62	144
Stillborn			8
			152

TABLE OF COMMUNICABLE DISEASES

Name of Disease	Jan.	Feb.	Mar.	April	May	June	July	Aug.	Sept.	Oct.	Nov.	Dec.	Totals
Chicken Pox	5	..	1	..	..	1	..	..	2	3	3	..	15
Diphtheria	2	..	..	..	1	1	..	..	..	..	2	..	6
Dog Bite	..	1	2	1	4	5	5	..	1	..	1	..	20
German Measles	..	..	1	2	3	..	..	..	..	..	..	..	6
Influenze	58	..	..	..	..	..	..	..	..	..	..	..	58
Lobar Pneumonis	2	8	3	5	..	..	1	..	..	2	1	1	23
Measles	..	..	..	2	6	..	1	..	..	..	..	..	9
Scarlet Fever	..	2	1	2	3	..	..	..	..	..	..	3	11
Septic Sore Throat	..	..	..	..	..	2		..	..	..	..	..	2
Mumps	2	8	27	27	21	3	1	..	..	6	3	8	106
Pulmonary Tuberculosis	..	..	2	2	2	..	1	..	1	..	..	..	8
Tuberculosis (Other form)	1	..	..	..	..	..	..	1	..	..	2	..	4
Typhoid Fever	1												1
Whooping Cough	..	4	..	..	..	..	2	2	6	2	11	9	36
Gonorrhea	..	..	..	..	..	..	..	..	1	..	..	..	1
Trichinosis	..	..	..	..	..	..	2	..	..	..	..	..	2
	71	23	37	41	40	12	13	3	11	13	23	21	308

TABLE SHOWING CAUSE OF INFANTILE DEATHS

Birth Prostration, Child Birth, mother recovering from Influenza	1
Broncho Pneumonia	1
Congenital Heart	1
Inanition	1
Injury from Operation during Delivery, Shock	1
Mongolian Ediot	1
Premature	2
Prematurity	3
	11
Stillborn	8

Respectfully submitted,

MAURICE DINNEEN

Health Officer

REPORT OF THE PUBLIC HEALTH NURSE

To the Board of Health,
Gentlemen:

The following is my report for the year ending December 31, 1929:

Total number of Home Visits 1857

CHILD WELFARE DEPARTMENT

Babies Visited in Homes	792
Children Visited in Homes	546
Absent Visits	45
Miscellaneous Visits	83
Total Clinic Attendance (Tuesday and Thursday)	1603
Baby Clinics held	50
Clinic Attendance	1000
Babies	790
Children	210

Number Examined by Dr. Burgoyne	273
Number Examined by Dr. Cunningham	19
Total	292

Number of new Babies admitted at clinic	99
Demonstrated formulas in homes	9
Babies under supervision under two years	231
Children under supervision under six years	240
Total	471

Child Health Clinics held		40
Clinic Attendance		603
Tubercular cases, contacts, suspects		158
Malnutrition cases		70
Pre-School Children		154
Throat Cases		213
Number Examined by Dr. Sheehy	260	
Number Examined by Dr. Cunningham	124	
Total	384	

Number of Children Vaccinated 68
Number Children having Tubercular Test 9
Throat cultures taken and sent to State Department 4
Throat cases taken to Winchester Hospital for X-Ray 101
Clinic Children having Tonsillectomies done at Winchester Hospital 108
Clinic Children sent to Southern Middlesex Health Camp for July and August 9
Clinic Children sent to Harvard, Mass. to a farm for July and August 2
Funds collected by Winchester T. B. Committee.

PRENATALS

Number of Patients cared for during year 67
Number of instructive home visits 253
Urinalysis done 59

T. B. DEPARTMENT

Number of Patients under supervision active 6
arrested 37
Cases reported during year Pulmonary 8
Other Forms 4
Home visits made during year, including contact cases 179
Number sent to Sanatorium 5
Number in Private Sanatorium 3
Deaths during year Pulmonary 6
Number of Patients taken to North Reading State Sanatorium for Examination and X-Ray 14

SCHOOL DEPARTMENT, ST. MARY'S SCHOOL

January 25, Children reweighed and measured 80
February 28, Children reweighed and measured 60
March 26, Children reweighed and measured 80
April 23, Children reweighed and measured 52
November 14-18-21-25, Weighed and measured 448

November 4, Nose and Throat cultures sent to State Department 45
December 4-5, Scarlet Fever Contacts inspected by Nurse 108
December 3-10-12, Assisted Doctor with physical examinations of Grades 2-3-4

LECTURES

March 27, Attended lecture State Infirmary, Tewksbury
June 27, Conference with State T. B. Nurse
November 13, Washington School, Short Talks on work of Public Health Nurse, Parent-Teachers' Association.
November 20, Health Centre, Lecture to mothers by Dr. Susan Coffin of the State Department on the Pre-School Child.

OUT-PATIENT DEPARTMENTS

The Children's Hospital:			
January	9	Baby	Medical Clinic
January	23	Baby	Medical Clinic
February	7	Baby	Medical Clinic
October	18	Child	Nose and Throat Clinic
October	21	Child	Nose and Throat Clinic
Mass. General Hospital:			
Sept.	23	Child	Dental Clinic
Walter Fernald School:			
August	1	Child	
Southern Middlesex Health Association, Boston:			
January	30	Child	Examined by Doctor from State Sanatorium

Respectfully submitted,

PHYLLIS MOFFETTE, R. N.
Public Health Nurse

REPORT OF DENTAL CLINIC

Board of Health
Winchester, Mass.
Gentlemen:

I respectfully submit my report for the year ending December 31, 1929.

In response to our continued efforts to stimulate interest in pre-school children to attend the dental clinic during the summer the attendance resulted in the largest number of children who have not yet entered school.

Winchester can well feel proud of the fact that during the past year officials from several towns about to start dental clinics in there own communities, have been referred to us as conducting a model and ideal dental clinic.

The School work is summarized as follows:

Total Cleanings	457
Total Examinations	481
Total Number Fillings	1,411
Total Number Treatments	1,630
Total Local Anesthesia	192
Total Extractions	192
Total Number of Patients seen	789
Total Number of Public School Children	612
Total Number of St. Mary's School Children	169
Total Number of Patients Discharged	247
Total Number of Days Worked	147
Total Number of Operations	4,363

The Pre-School Clinic from July 15 through August 15, 1929:

Total Cleanings	46
Total Examinations	47
Total Number Fillings	142
Total Local Anesthesia	
Total Number Treatments	163
Total Extractions	
Total Number of Patients Seen	72

Total Number of Public School Children	7
Total Number of Pre-School Children	62
Total Number of St. Mary's School Children	3
Total Number of Patients Discharged	21
Total Number of Days Worked	16
Total Number of Operations	398

Respectfully submitted,

ROY Y. RAYMOND, D. M. D.

REPORT OF THE STABLE INSPECTOR

To the Board of Health,
Winchester, Mass.

Gentlemen:

I respectfully submit the following report as Stable Inspector for the season, April 26, 1929 to October 1, 1929.

Number of Licenses issued	32
Number of Violations	22
Total number of weekly visits	736
Total number of Stables requiring 2nd weekly visits	24
Total number of visits for the season	760

The sanitary condition of the stables this year as regards flies and cleanliness were satisfactory.

Respectfully submitted,

DANIEL E. HURLEY

Stable Inspector

REPORT OF THE SANITARY INSPECTOR

To the Board of Health,
Winchester, Mass.
Gentlemen:

I respectfully submit the following report of my work as Sanitary Inspector. The violations in regard to unsanitary receptacles are as follows:

Cambridge Street	2	Ridgefield Road	1
Thompson Street	1	Sylvester Avenue	1
Cabot Street	1	Forest Street	1
Swanton Street	1	Chisholm Road	1
Grove Street	1	Clematis Street	1
Main Street	3	Park Road	1

Of the fifteen violations all have complied with the Sanitary Inspector's request.

Very truly yours,
PATRICK H. CRAUGHWELL
Sanitary Inspector

REPORT OF THE PUBLIC LIBRARY TRUSTEES

In 1929 there was again an increase in the circulation of books as follows:

	1929	1928
Adult Books lent	38,675	39,050
Children's Books lent	21,286	20,466
Total	59,961	59,516

Of the above books lent in 1929 about 74% of the adults books were fiction, and about 89% of the juvenile.

May we again emphasize the care and time spent by our librarian, Miss Cora A. Quimby, in the timely displays of books bearing on events of the day.

We would also call attention to the fact that the library contains many volumes and papers for reference, and study, but that many of them are unshown due to lack of shelf space.

During the past year there has been a change in policy regarding popular books, and now several copies of the same book, if it is deservedly popular, are put into circulation.

The recent freshening and painting of walls and woodwork of the library have added to the book lovers' enjoyment of our facilities, and the improvement in our lighting arrangements has revealed many books which in the past have been considerably veiled.

The renovation of the children's room has much brightened it and during the afternoons of the winter season so many children go there that Mrs. Lloyd has been given an assistant for the busiest hours.

One of the problems of the library is to care for the young readers—especially down stairs, so that they may have the books and reading needed without annoying the older readers.

It has been the aim of the trustees to secure paintings by artists who live, or have lived, in Winchester. Edmund H. Garrett, long a resident of our town, recently died and many of his pictures were offered for sale. Some of his friends purchased and gave to the library a fine oil painting, "St. Mark's in Venice." From endowment funds at the disposal of the trustees, a particularly fine oil painting of a scene on Cape Cod has been purchased. Mrs. Edmund H. Garrett presented to the library one of Mr. Garrett's characteristically beautiful water colors. We have no place in the present library to display these paintings to advantage, but we hope to have adequate places in the proposed new building. If any friends of the library desire to render a great and lasting service, they can do so by gifts of pictures of other artists who have been identified with Winchester, among whom H. Dudley Murphy, W. H. W. Bicknell, Foxcroft Cole (of whose pictures we have two fine examples), Ettore Caser, Otis Philbrick, Gerret A. Beneker, Mrs. Oliver Williams, Miss Nowell, Miss Shapleigh and others.

In addition to the gifts of paintings mentioned above many townspeople have made gifts of books, magazines, photographs and flowers, and to all these kind and thoughtful givers the trustees render thanks.

The trustees plan to open the library a longer time each day,—the experiment will be tried at first of opening it two hours—probably in the morning—in addition to the sessions heretofore—and if the increased patronage warrants, the increase in library hours will be made permanent. In carrying out this plan more money will be needed for light and help, hence, our request for $500 to cover the added expense, therefore, the trustees recommend that the town appropriate the sum of $9000 for the coming year.

Attention is called to the interesting report of our librarian, Miss Quimby, and we again would express our appreciation of her efficient work and that of her assistants in spite of an unusual amount of sickness.

The term of Mr. George H. Eustis expires in March, 1930.

Statement of receipts and expenditures for the past year follows:

RECEIPTS

Appropriation	$8,900.00
From C. W. Bradstreet fund	110.00
From A. B. Coffin fund	120.00
From A. K. P. Joy fund	100.00
From D. N. Skillings fund	300.00
	$9,530.00

EXPENDITURES

Books:			
Fiction	$787.74		
Non-fiction	1,071.65		
Juvenile	850.67		
Periodicals	279.84		
		$2,989.90	
Binding		496.00	
Payroll		3,826.90	
Lighting		353.35	
Furniture and fixtures		544.00	
Stationery and Printing		245.66	
Other expenses		1,074.19	$9,530.00

Fines turned into Town Treasury $185.

THE DAVID N. SKILLINGS FUND

Balance on hand January 1, 1929	$1,213.45
Interest December 31, 1929	58.29
	$1,271.74
Paid for painting by Mr. Edmund Garrett	300.00
Balance on hand December 31, 1929	$971.74

GEORGE H. EUSTIS
EDGAR J. RICH
FRANCIS E. SMITH
Trustees

LIBRARIAN'S REPORT

To the Trustees of the Winchester Public Library,
Gentlemen:

Recently I read "A certain ancient wise man had one book. He treasured it lovingly, for it contained nearly all of man's knowledge. Ever since the early ages, books have given unending pleasure to man. They create their own world of realism, fantasy, or romance.

In our time, everyone may have not one, but many books. The love of the ancients and the wisdom of modern times are at hand in every library."

I would like to say to every citizen of Winchester, claim your share! Treasures of fiction, poetry, history, biography, science, the arts,—all are waiting for you at your Public Library.

Legacy: The library received a legacy of "Books and Photographs" from the estate of Mrs. Alma A. Youngman of Melrose, the daughter-in-law of David Youngman, the first Town Clerk of Winchester.

It is especially gratifying that the legacy was given because of this relationship to one of the founders of Winchester.

Among the books is a set of "Boston Almanac" 1836-1881; also "The Ladies Almanac" 1854-1879, These are exceedingly valuable as historical chronicles of those years.

Improvements: The outstanding improvements for the year 1929 have been the refrescoing of the walls in the Children's room and the adult stack room also the rearrangement of the electric lights in the stack room.

The combination of cleaner, lighter walls with the extra lights, practically eliminates all the dark corners and makes it an easy matter for the staff and the public to see both the top and bottom shelves.

In the Reading room: Several public spirited citizens presented an oil painting "A view of St. Mark's and the Ducal Palace, Venice" painted by Mr. Edmund H. Garrett, a former resident of Winchester. This, with another oil painting, "A morning on Cape Cod" by the same artist, purchased with the

income from the Skillings fund, make a valuable addition to our reading room.

Photographs: The new architectural unit makes it possible to arrange the photographs which the library has received as gifts for a number of years. They have been catalogued by the aid of Miss Cumming and we expect they will soon be available for circulation when needed. We still have several large art volumes which will have to be stored in the stack until we have a suitable place for them.

Card catalogue: The addition of the second card cabinet greatly relieves the former crowded condition.

Encyclopaedia Britannica: Although the new Fourteenth Edition of the Britannica has to be placed on the mantel for lack of space elsewhere, it is a valuable addition to our reference library.

Creative Reading: Cooperating with the Fortnightly Literature Committee, the library subscribed to "Creative Reading" edited by Professor Robert Emmons Rogers. "Its object is to meet the need of readers who are looking for that keener appreciation of literature which comes with an understanding of the principles of criticism and the ability to apply them." The books selected by the literature committee for consideration this year have been in constant use by that group, as well as by many others.

Children's Room: The fresh, clean, light walls and the rearrangement of the pictures quite transforms the room. With the addition of many new books, and the return of the Children's librarian the circulation has naturally increased so we feel the library is being appreciated by our young people.

Story Hour: During Book Week, Miss Sylvia Parker of this town told stories in the Children's room. Among the stories she told were selections from "The Ivory Throne of Persia" by Dorothy Coit, the daughter of Mr. Robert Coit, a former trustee of this library for many years. Much to the childrens delight the "Story-telling" has been continued for several weeks.

Exhibitions: As usual the library has had various exhibitions during the year.

January: Biographies and works of Daniel Webster, President McKinley, Benjamin Franklin, Robert E. Lee and Stonewall Jackson, whose birthdays occur in January

February: Biographies of Edison, Lincoln and Washington.

March: The time of President Hoover's inauguration, life, pictures, etc., S. S. Van Dine's portrait.

September: The Fortnightly literature list of reading.

October: Books of interest on the coming Tercentenary of the Settlement of the Massachusetts Bay Colony.

December: Autobiography of Calvin Coolidge.

Handi-cap: The chief handi-cap for the year affected the staff. The children's librarian was stricken with the flu January 8 and was unable to return until June 1. The librarian succumbed March 13 and was obliged to be absent a month. Fortunately the cataloguer and the rest of the assistants proved equal to the occasion and the library service did not suffer as much as might have been expected.

Library service cannot be measured by figures, nevertheless as a permanent record is required, the usual statistics are appended.

STATISTICS

Arranged According to the Form Recommended by the American Library Association

Annual Report for Year Ending December 31, 1929

Free for lending and reference	Free for lending and reference.
Name of Library	Winchester Public Library
Town,	Winchester, Massachusetts
Name of Librarian,	Cora A. Quimby
Date of founding	1859
Population served,	11,566 (1925)
Assessed Valuation,	$30,490,900
Terms of use,	Free for lending and reference
Total number of agencies,	None

Number of days open during year	296
Hours open each week for lending, Sept. to June	39
Hours open each week for lending, June to Sept.	24½
Hours open each week for reading, Sept. to June	39
Hours open each week for reading, June to Sept.	24½

INCREASE

	Adult	Juvenile	Total
Number of volumes at beginning of year	26,919	5,208	32,127
Number of volumes added during the year by purchase	811	774	1,585
Number of volumes added during year by gift	235	6	241
Number of volumes lost or withdrawn during year	143	343	486
Total number at end of year	27,965	5,988	33,953
Photographs etc. in process of reclassification			

USE

	Adult	Juvenile	Total
Number of volumes of fiction lent for home use	28,482	18,930	47,412
Total number of volumes lent for home use	38,675	21,286	59,961
Number of pictures, photographs and prints lent for home use			None

FINANCE

Receipts from		Payments for	
Town appropriation	$8,900.00	Books	$2,710.06
Dog Tax (reverts to town)		Periodicals and newspapers	279.84
Endowment Funds	630.00	Binding	496.
Fines, 185 (reverts to town		Salaries, Library Service	3,826.90
		Light	353.35
		Permanent improvements and furniture	1,303.90
		Supplies	236.91
		Printing	8.75
		Telephone	47.07
		Transportation, express frieght, etc.	43.92
		Other maintenance	223.30
	$9,530.00		$9,530.00

REGISTRATION

	Adult	Juvenile	Total
Number of borrowers registered during year	192	154	346
Total number of registered borrowers	3,145	2,346	5,491
Number of newspapers and periodicals currently received	105 copies, 93 titles		
Number of persons using the Library for reading and study	No record		
Number of publications issued during year	None		
Number of staff	4 regular staff 5 substitutes		

GIFTS: Books, periodicals, photographs, et cetera, have been received from

Mr. Geo. A. Barron
Mr. Wm. H. Barstow
Mrs. A. W. Breed
Mr. William W. Cook
Mr. Henry A. Dahlen
Mr. Wm. S. Davis
Mrs. Edson E. Dewey
Mrs. Alice M. Giles
Mr. Lucius H. Hallock
Mrs. Burton Nichols
Mrs. Rufus Herrick
Mrs. Bertha March
Mr. Thomas McCormack
Mrs. Geo. N. P. Mead
Mr. William Orr
Miss Maria A. Parsons
Mr. Wallace Plummer
Mrs. Harry C. Sanborn
Miss L. J. Sanderson
Mr. Newton Shultis
Mrs. Carl F. A. Siedhof
Mr. Francis E. Smith
Mrs. Francis E. Smith
Mr. Charles F. Warner
Mrs. Roy Wilson
Mrs. Alma A. Youngman
Bell Telephone Securities Co. Inc.
Commission for Relief in Belgium
Five Cent Savings Bank
The Los Angeles Browning Society
National Electric Light Assn.
Natural Resources Intelligence
New Republic Inc.
New York Stock Exchange
Royal Baking Powder Co.
Snead & Company
United Fruit Co.
United Shoe Machinery Corp.

FLOWERS

Mrs. Wm. H. Barstow
Mrs. Maude H. Bridge
Mr. and Mrs. H. C. Robinson

ART EXHIBITS: Our membership in the Library Art Club entitled us to ten exhibitions.

Respectfully submitted,

CORA A. QUIMBY
Librarian

December 31, 1929.

REPORT OF THE LIBRARY PLAN COMMITTEE

REPORT OF THE LIBRARY PLAN COMMITTEE

Winchester, Mass., Dec. 28, 1929

To the Board of Selectmen of the Town of Winchester:
Dear Sirs:

At an adjourned session of the Representative Town Meeting held on March 18, 1929, it was voted:

"A committee to be known as the Library Plan Committee is hereby established to consist of five citizens of the town to be appointed by the Moderator.

"Said committee is hereby authorized and requested to procure plans for, and estimates of the cost of, a public library building to be erected on a portion of the Town Hall lot at or near the corner of Washington Street and the Mystic Valley Parkway, and to make a report containing its findings and recommendations and file the same with the Selectmen before the end of the present year so that the same may be embodied or printed and distributed with the annual town reports of the town officers.

"The Committee is further authorized to expend not exceeding One Thousand Dollars for the purposes aforesaid, which sum is hereby appropriated therefor."

Under the above vote the Committee was appointed, consisting of Messrs. Edgar J. Rich, James Nowell, M. Walker Jones, Edward A. Tucker and Ralph T. Hale. On the organization of the Committee Mr. Jones was elected Secretary and Mr. Hale Chairman. Mr. Tucker was unable to serve and Mr. Carl F. Woods was appointed to fill the vacancy caused by the resignation of Mr. Tucker.

The Committee assumes that it need not dwell on the inadequacy of the present library facilities for such a town as Winchester; the fact of its having been appointed to obtain for the town information about a possible new library appears to be ample evidence that the town recognizes that the present conditions are unsatisfactory. Furthermore, the question of site does not come within the Committee's scope, for by the vote establishing the Committee the lot commonly known as the Joy-Christian

WINCHESTER PUBLIC LIBRARY, ROBERT COIT AND KILHAM, HOPKINS & GREELEY, ASSOCIATE ARCHITECTS.

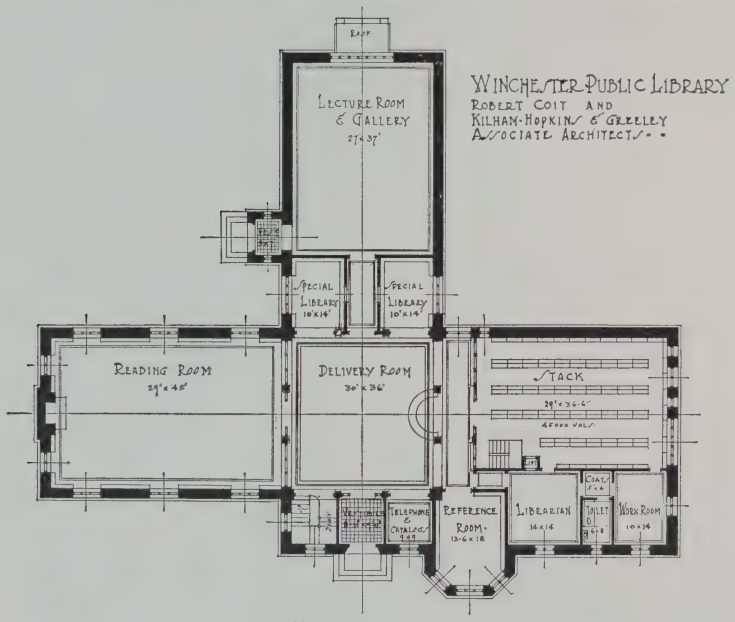

MAIN FLOOR PLAN

Science Lot at the corner of Washington Street and the Parkway, opposite the High School, has been selected as the site for a new Public Library, if, as and when erected.

The Committee has visited other libraries, conferred with the trustees and librarian of the Winchester Public Library, taken the advice of the State Library Commission, and studied the problem of library planning in general and a library suitable for the needs of the Town of Winchester in particular. The Committee has consulted Professor William Emerson, the head of the Department of Architecture of the Massachusetts Institute of Technology as its architectural adviser on the question of the requirements to be met by such a building as was called for in the circumstances. Professor Emerson has visited and studied the site chosen in the vote for a Public Library and has been most helpful to the Committee. For the preparation of plans and estimates the Committee has employed the services of the firm of Kilham, Hopkins & Greeley and Mr. Robert Coit as associated architects.

The architects have prepared plans and a model of the type of building which they would advise as meeting the requirements

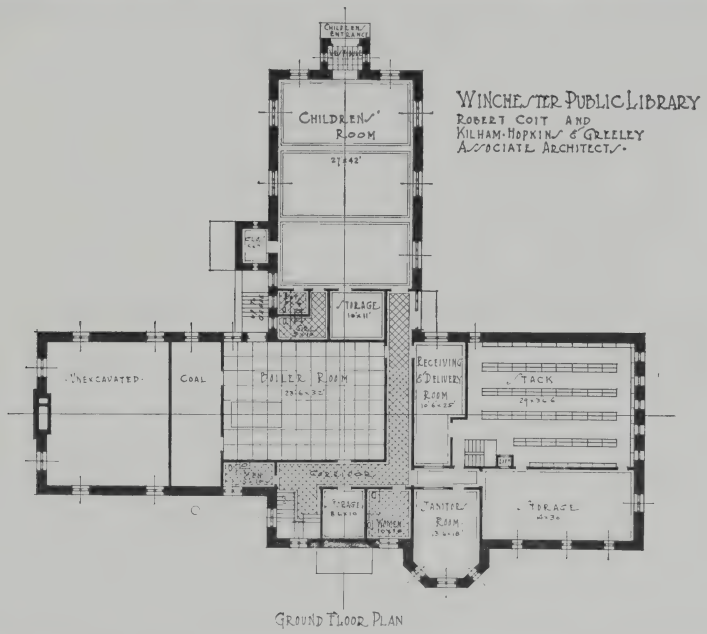

of the town. All of the Committee's advisers have pointed out the peculiar importance of the architectural appearance of any building to be situated on the site designated, for the reason that it would be practically in the centre of the largest single group of Winchester's public buildings. The architects and the Committee have considered carefully the question of material. Wood was dismissed as obviously unsuited, and brick and stone were then considered. The Fire Station, the Town Hall, the Wadleigh School and the High School are each built in a different type and color of brick. Therefore, to build the Public Library of brick would mean using either still different brick or a brick like that used in one of the existing buildings. There are obvious objections to either alternative. All things considered, therefore, it has seemed best to the Committee to accept the strong advice of the architects to have the building built of stone—split-faced gray granite with white limestone trimmings.

In considering the interior arrangement of the building the first item is naturally the number of books to be housed. At present the Library consists of some 32,000 books, and additions are

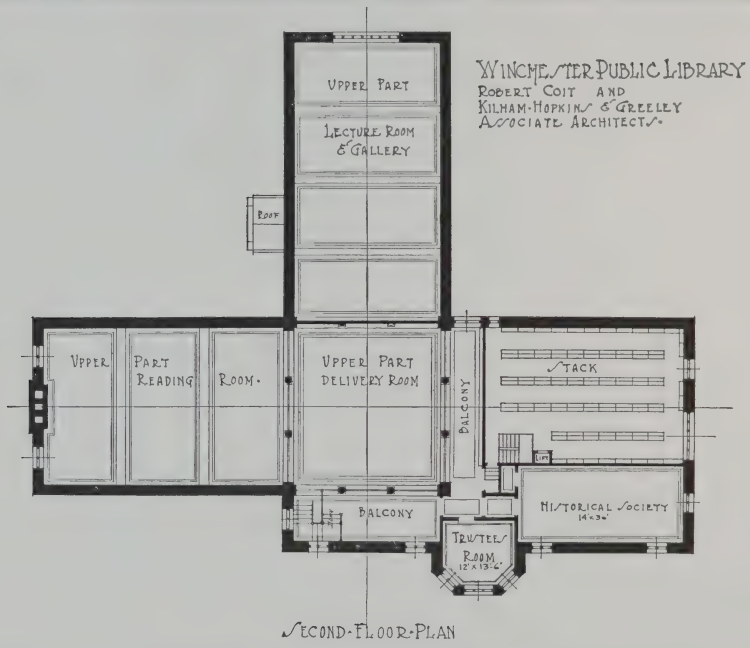

being made of slightly under 1,000 books annually. The Committee feels that stack space for 75,000 books will be a provision for future growth which should be ample at this time. Furthermore, the plans provide for easy extension of the stacks in case of need in the distant future. The number of books now added annually would undoubtedly be increased if there were space in the present library, but the inadequate facilities at present available make it necessary to put an old book in the basement of the Town Hall to make room for every new book added. On the other hand, though the number of new books added annually in a new building would be larger, there would naturally be a certain number of books, as now, to be eliminated as out of date or otherwise no longer useful.

The architects' plans, in addition to space for the stacks, provide a reading room, an exhibition room, a children's room, a reference room, subsidiary rooms for special libraries available for special individual investigation, trustees' room, librarian's office, workroom, and the usual heating and sanitary facilities to be found in any important public building.

All of the architects regard the site as a remarkably good one and it is particularly desirable because the contour of the land makes it possible for the children's library, in a large, airy and well lighted room, to be on a separate floor from the adult library. This is considered most desirable by the library advisers whom the Committee has consulted.

Such a building as that described above and shown in the accompanying plans is recommended by the Committee for the Town's consideration.

As to the cost of such a building, the Committee has given careful consideration to the separate estimates of its architectural adviser and its architects. On the basis of present prices for labor and material, the Committee is of the opinion that for the construction, including material, together with such grading as will be necessary, furniture, and other equipment, plumbing, heating and lighting apparatus and fixtures,—in fact, everything from the site as it now exists to the completed building—the sum of one hundred and seventy-five thousand dollars will be adequate.

The Committee has obtained good architectural and technical advice, has procured plans and estimates carefully and, it believes, sensibly arrived at, and herewith submits its findings to the Town.

Respectfully submitted

RALPH T. HALE, *Chairman*
M. WALKER JONES, *Secretary*
JAMES NOWELL
EDGAR J. RICH
CARL F. WOODS
Library Plan Committee

REPORT OF THE SCHOOL COMMITTEE

To the Citizens of Winchester:

We are glad to be able to report to our fellow citizens continued rogress within our schools. The co-operative spirit shown by teachers and parents alike has been most gratifying and helpful, and cannot help but aid us in carrying forward out plans, many of which unfold only after several years of study and investigation.

This year the new addition to the Wm. J. Noonan School was completed. We would publicly express our appreciation to the Building Committee for the excellent results. This building will be adequate, apparently, for some years to come. The Mystic School, however, is reflecting the recent building activity in that section. We still have one vacant room in that building, but the situation is, undoubtedly, going to be more serious before many years, although we still control the old Mystic School, which could be used for a time, if necessary. The other elementary school buildings, apparently, will be adequate for some time to come.

The crowded conditions at the High School and the Wadleigh School, so acute for the past few years, have given us the greatest possible concern. Additional details and figures will be found admirably recorded in the report of the Superintendent of Schools, appended hereto.

In October, after experimenting for several weeks, the High School was placed on a two-platoon system, the three upper classes attending in the morning and the freshmen in the afternoon. There was at once a marked increase in efficiency in the use of the building and its equipment, educationally beneficial to pupils and teachers alike.

The crowded and intolerable conditions at the Wadleigh School are being relieved by the erection of the two-room portable, recently voted by the Town Meeting. Portables are not ideal, but in this instance their help in a very difficult situation will be decidedly effective.

The problem of what shall be done to remedy the crowded conditions in these two upper schools is now, by vote of the recent Town Meeting, in the hands of a Special Committee, to report in March. We have every confidence that the Town is interested in seeing this situation solved.

We would emphasize that, whether the solution be by addition to the present buildings or by the erection of a new building, the subjects to be taught the pupils will not only be the same in either case, but will also be the same subjects they are now taught. The present difficulty is "overcrowding", and all that we want is more room in which to teach those subjects that we are now teaching and by the same methods.

Whichever plan is finally adopted, it will result in a size of building as large for one scheme as for another inasmuch as the same number of pupils must be cared for. The cost of maintenance and teaching force, therefore, will hardly vary whatever we do. It is important to have this firmly in mind.

About fifteen years ago, the School Committee of that period, Prof. Currier, Chairman, changed the method of instruction in the Wadleigh. Up to that time each teacher was assigned to a room, and she taught those pupils all of the subjects which they studied; such as, mathematics, history, geography, English, French, etc. Obviously, a teacher cannot be a first-class teacher in every subject any more than any of us can do everything well.

The new system of teaching then adopted provided that each teacher be a specialist in her subject. The history teacher teaches all the history, the English teacher all the English, etc., and the pupils go to classes under exactly the same system that we have in the High School. This method of instruction is in common use for pupils of the seventh grade up through the High School all over the United States.

When a school housing the seventh and eighth grades, or the seventh, eighth and ninth grades, has this system of specialized teaching, it is known as a Junior High School. What is there about a Junior High School thus described that anybody can object to? As long as our citizens are satisfied with what is being taught in the Wadleigh, what difference does it make to any of us what it is called?

Further, the Committee is and always has been unalterably opposed to a Trade School or to the idea of teaching trades in any of our schools. For years we have taught cooking and sewing to the girls, and sloyd and printing to the boys. These courses are popular, interesting and beneficial to many of the pupils in that they teach that interesting things can be done with the hands.

These meagre courses represent the only approach to Trade Courses that we have or intend to have. This situation is perfectly fair to all pupils, because the State Law provides that under proper circumstances any boy or girl may attend a Trade School out of Town, free of expense, which expense is borne equally by the State and by the Town. We send such pupils usually to the Rindge Manual Training School at Cambridge, or to the Somerville or Boston Vocational Schools. At present five boys are attending such schools, and the cost to our Town is about $400 per year.

During the year, among the many pleasurable contacts with our fellow citizens, one event stands out prominently. The gift of Mr. Charles A. Lane of his valuable and intensely interesting collection of mounted birds, reptiles, etc., was most appreciated by the entire School Department. At present, the collection, which also includes a large number of framed prints, is housed in a vacant room at the Wyman School, where it is rapidly being arranged in cases for exhibition and study. Eventually, when more adequate facilities are provided for the Secondary Grades, we hope that provision may be made for this and other similar permanent educational exhibits.

The Lane Collection consists of about 200 birds. These birds range in size from the Warblers up to the Herons and American Eagle. The specimen of American Bald Eagle, which was secured in Wilbraham, Mass., was presented to Gov. McCall while he was in office and later given to Mr. Lane. Three birds represented are now extinct: the Eskimo Curlow, the Painted Bunting, and the Passenger Pigeon. The latter is represented by an especially rare and fine specimen.

An unusually complete collection of birds' eggs, numbering about 250, is also included in the gift. The collection likewise consists of 100 small framed pictures of birds and animals in color

and in their natural habitats. Several interesting curios complete the collection.

Citizens interested in examining this valuable collection will be very welcome. Also, we would be very glad to add to our museum collections of minerals, butterflies, pressed flowers, shells and other educationsl material, all of which would be of great value and interest to pupils of all grades.

Respectfully submitted,

R. M. STONE, Chairman
MRS. G. S. FARNSWORTH
F. D. CLEMENT
ARTHUR S. HARRIS
MRS. GRACE H. HIGHT
EDWARD A. TUCKER

REPORT OF THE SUPERINTENDENT OF SCHOOLS

To the School Committee:

In accordance with the custom of other years, I am pleased to submit the annual report of the superintendent of schools. The year closing last June was not one in which something unusual occurred, and yet it was a year of steady progress, I am sure.

The Individual

There has been going on internally, and not to be observed except possibly by the keenest layman, a refinement of school organization. I refer to the better graduation and placement of our pupils, especially in the elementary schools. To illustrate, in such a school as the Wyman, where over 400 pupils have been enrolled, the number in any one grade has been too great to be accommodated in one room. Thus there are two rooms for each grade. This is not uncommon where large numbers are present. Some communities, however, postpone the organization of another division, by continuing a large number in one room with definite limitations in the instruction. One of the most com-

mendable acts of the committee has been the authorization of additional teachers to provide for this more effective organization.

There is another factor, however, which I have in mind especially. When two rooms have been provided for each grade, is anything further done to make for a better classification of pupils? This brings us to the question of placing children together who are most alike in mental ability and school achievement instead of grouping them heterogeneously, that is, regardless of approximate likeness in ability. The easiest procedure is to follow the latter method, fortified at times by the questionable belief that segregating pupils according to ability makes the children who are placed in the lower groups too conscious of their mental inferiority, thus producing discouragement, unhappiness, and a general lowering of their will to achieve. All this may be true possibly for all children concerned for a time. It is questionable, however, whether these effects are permanent for many children, if for any. Most children are conscious of their superiors before the segregation is made. In actual life, we are all conscious of some one or many who surpass us in one or several traits, whether it be in personal beauty, force of personality, depth of spirituality, conversational powers, ability to make money, play golf, add a column of figures, ability to express our ideas in writing or what not. It is camouflage, insincerity, and timidity to face life's facts, administrative laziness, if not ignorance, which permit a grouping of pupils for instructional purposes without regard to native ability and achievement.

Much has been done in the past year to bring together in one class those pupils who approximate one another in native ability and school achievement. To be sure, even these pupils will differ among themselves, but they will make a better working group for the teacher because their individual differences will be less marked. The teacher will not in her daily preparation and teaching be obliged to "spread" herself, as it were, so thinly; her pupils will not have such gross differences in attainment.

Progress has been made in internal organization to effect the above benefits in classroom instruction. It is my desire to even further refine the method by which efficient class organization is attained. I believe the method can be improved.

I should like to bring this whole subject of proper placement of pupils even further into the light of reflection. When classes have been reduced from unwieldy numbers of, say 40 or more, and pupils have been classified according to their native endowments and school achievements so that ability grouping is effected, there is still the probelm of dealing with each group or class in the most effective way.

Though the above procedures are very potent factors in making for more effectual instruction, and tend to reach the individual rather than just the mass, yet individual differences exist, even in groups organized according to ability. The next problem is to find ways and means of educating each pupil in a class say of 35 in accordance with his individual capacity and his rate of progress. We have made some advances even in this last and difficult problem. The report of Miss Pratt, our Elementary School Supervisor, gives illustrations of how the elementary schools are succeeding, in part at least, in educating individuals as such. To a certain degree similar progress is being made in the Wadleigh and High schools.

Something might be written about several noteworthy plans now in use in this country for individual instruction, but that is not necessary here. It is enough to say that we ourselves are definitely on the road to better school organization, pupil classification, and placement, all for one primary purpose—the more effective education of each pupil as an individual. We are, however, fully aware of the distance yet to be travelled along this somewhat difficult, though very important educational highway.

Another phase of this better classification of pupils has been the "culling out" of all pupils three years or more mentally retarded, and placing them in separate classes of about 15 each so that they may be more effectively educated. This is not peculiar to us, because it is a legal obligation in every Massachusetts municipality. The persistence and thoroughness with which it is done, however, will determine the degree of its success. It has been only by real continuous effort, courage, and thoroughness that these pupils are now grouped to their advantage. There is occasionally a reluctance, if not a failure, on the part of teachers

to report such pupils for fear of parental disfavor. Moral courage has an opportunity to manifest itself here or to be conspicuous in its absence.

These pupils are selected quite early in the elementary schools, and are placed in elementary special classes. When such pupils have reached the age of twelve, the normal seventh grade age, they are transferred to the Wadleigh school and again placed in a special class. They are placed here where they may have the environment of pupils of their own age and may have the opportunity of entering in common with these pupils, certain activities that are within their abilities. Obviously, if in their mental growth, they have reached only the third or fourth grade levels, they must be educated at these levels, even though physically they belong with seventh and eighth grade pupils. It is equally obvious that these pupils twelve years of age or over should not be seated in the elementary schools with younger pupils.

It would be more accurate to say that pupils should be so placed, for not until the portable school was opened recently, have we been able to make adequate placement of some of these pupils. The balance still remain in other buildings.

There have been, and will be, pupils three years or more mentally retarded who will want to continue in the public schools beyond the normal Junior High School ages who have been housed in the Junior High School even though they may be doing elementary school work, probably at about the 5th grade level. These should be transferred or assigned to the High School building so that they might be in an environment adapted to their physical development, and in which they find pupils of their age. Obviously, they should have special instruction on the level of their mental development. This important step forward in better school organization and pupil classification await additional room.

When such pupils or their parents desire them to continue in the public schools, it should be understood that such transfers or assignments described above, whether from the elementary school to the Junior High School, or from the latter to the High School, are transfers and not promotions, and that they are made in order to have the pupils in an environment appropriate to their

age and size. The scholastic work, however, may be several years lower in standard and must in any case be adapted to the mental capacities of these transferred or assigned pupils. Any other policy is an easy road policy, one that confuses standards, if it does not actually lower them, and one which permits of insincerity, bluff, and chicanery.

Here again we see quite distinctly our goal though we are only too conscious of how far we have fallen short.

Closely allied with these problems of classification and individual instruction is the subject of administrative interest in all that pertains to a better development of the individual. This finds an outlet in our health services which seek to ascertain by annual physical examinations the general condition of all pupils, and especially those defects which may prevent them from receiving in full the education that is provided. These defects may be diseased tonsils or adenoids, defective teeth, limited vision in one or more eyes, under-nourishment, overweight, heart limitations, loss of hearing, etc. The follow-up work of individual cases is time-consuming, but profitable, the object always being to make it possible for the individual child to fully profit by the instruction given him.

This administrative interest likewise expresses itself in individual conferences with parents as to modifications of the regular program for their child either in time or content of school work; and also in aid in placement in some other school where the child's individual needs may be better served.

So called problem cases which not infrequently arise from a combination of circumstances may be shunted off to other shoulders, especially to those outside the schools. It would be easy to ignore these. A sincere endeavor, however, is made to help such cases by cooperating with parents, hospitals and special clinics.

The above indicate the scope, in part at least, of a genuine interest in the individual though the public schools are serving nearly 2400 individuals varying widely in health, native endowment, home background and economic support.

Such service has nothing in it for show and notoriety; it is too internal and personal, yet often, I am sure, immeasurable in its accomplishments.

Standard Tests

During the past year, standard tests in the common school subjects were given to all pupils from the fourth through the eighth grades. These tests in reading, arithmetic, spelling, history, etc. are the best yet devised to measure the achievement of pupils. They are called standard because they had been given to so many pupils in various parts of the country that standards or averages might be derived for each grade group. We were thus able to compare the achievement of each fourth grade group, fifth grade group, etc. with the standard achievement for a similar group in the country as a whole. I am happy to say that in most cases our pupils either reached the standard or surpassed it, in some rooms by over a two year margin. Those rooms which did not reach the standard were those with limitations of which we were aware. The satisfying thing about the latter is our belief that these rooms had worked to their capacity. What more can be expected of anyone?

Although such tests may be wisely used occasionally for comparison with accomplishments elsewhere, their chief purpose is to help teachers diagnose weaknesses in individual pupil accomplishment and even in their own teaching. It introduces possibilities for remedial teaching and individual improvement in specific shortcomings. We are now using the results of these tests primarily for such purposes. They are also used with other data to help classify and place children more effectively.

The High School In its Function of Preparing Students for Higher Education

One of the functions of a High School, among others, probably equally important, is the preparation of students for institutions of higher learning. It is a perpetual function and the success of our high school in carrying out this function seems to be equally perpetually questioned. I personally feel, even though granting the importance of this function, that much idle talk has taken place without a knowledge of the facts. I submit below the facts as given in a special report by our competent High School Principal. The report has been very carefully prepared and gives the facts for the last six years.

In italics will be found statements which, as Mr. Grindle says, go to the heart of the matter. It should be said, however, that it is possible, for some pupils, we may not for some reason have appealed to them sufficiently to have called forth their best nor have helped them at the most needful hour. If such be the case, we of course regret it. The chances are, however, that other factors have been at work, most of these mentioned in the report below. It should be remembered that though the organization of college preparatory work is comparatively simple because the colleges prescribe quite definitely what is to be studied, the mastery of the college preparatory subjects so as to receive a certificate grade or pass a satisfactory examination for college entrance is quite a different matter. The expected result is essentially knowledge, and that of languages and mathematics. Even with the most inspiring and sympathetic teaching, however, such a result or residium of knowledge is possible only for pupils with at least average mental endowments if not more than average mental capacity. Such mentality is a prerequisite, and linked with it must be the will to use and exert it effectively on the material outlined for college entrance. The comment has been made that our success in this college preparatory field should be determined by our success with the average or slower pupil. This is questionable at least, for the best colleges are not admitting the average or the slow. We, as well as these students, would be asked to do practically the impossible. I believe the record as reported below is an admirable one. While possibly we can do even better, it is quite obvious that the school ranks high in this important function of preparing candidates for our higher institutions. The Principal and teachers are deserving of our commendation.

Report on Preparation of High School Students for College

Class of 1924	Remarks
Total number of graduates.....72 Number in non-college courses...41 Number in college course.....31 Number entering college directly from Winchester High School.24 Percent of college people going to college directly from the Winchester High School..77.4%	Of the 7 not going to college 5 went to Preparatory schools, 1 of whom came back to us and prepared for Bowdoin, 1 became a trained nurse, 1 did not go to college. Of the 24 listed for college 5 went to Normal School.

Class of 1925

Total number of graduates....68
Number in non-college courses ..32
Number in college course.....36
Number entering college directly from Winchester High School..29
Percent of college people going to college directly from Winchester High School.....80.6%

Remarks

Of the 7 not going to college 5 went to Preparatory schools, 2 had no intention of going to college at time of graduation.

Class of 1926

Total number of graduates.....65
Number in non-college courses...43
Number in college course.....22
Number entering college directly from Winchester High School..19
Percent of college people going to college directly from Winchester High School.....86.2%

Remarks

Of the 3 not going to college 1 went to Preparatory school, 1 never planned for college, 1 gave up college plans earlier in his high school life. Of the 19 listed for college 2 went to Normal school.

Class of 1927

Total number of graduates.....79
Number in non-college courses...48
Number in college course.....31
Number entering college directly from Winchester High School..28
Percent of college people going to college directly from Winchester High School.....90.3%

Remarks

Of the 28 listed for college 1 went to Normal. Of the 3 not going to college 1 went to college via Preparatory school, 1 failed to make good at Preparatory school. Information of the third is lacking. He was in the Winchester High School 1 year only.

Class of 1928

Total number of graduates.....81
Number in non-college courses...49
Number in college courses.....32
Number entering college directly from Winchester High School..25
Percent of college people going to college directly from Winchester High School.....78.1%

Remarks

Of the 25 listed for college 2 went to Normal school. Of the 7 not going to college 4 went to Preparatory schools, 1 to finishing school, 1 to Art school and the 7th went to work.

Class of 1929

Total number of graduates.....90
Number in non-college courses...59
Number in college course.....31
Number entering college directly from Winchester High School..20
Percent of college people going to college directly from Winchester High School.....64.5%

Remarks

5 of the 11 listed as not going to college are taking P. G. courses at the Winchester High School. Should they enter college directly from high school the percent figure of 64.5 would change to 80%. The other 6 are at Preparatory schools. 1 of these 6 changed his high school residence 3 times in 4 years.

CONSOLIDATION

Class	Total Graduating	Non College	College Course	Entered College	Percent
1924	72	41	31	24	77.4
1925	68	32	36	29	80.6
1926	65	43	22	19	86.2
1927	79	48	31	28	90.3
1928	81	49	32	25	78.1
1929	90	59	31	20	64.5 80.
	454	271	183	145	79.2 81.9

This report shows that there have been 183 students graduated from courses preparing for college. These 183 people are divided into four groups:

1st. Those who have been admitted to college directly from the high school. This group has 145 students and makes up 79.2% of the total.

2nd. Those who, although they are in the college course have given up college intentions. This group includes 10 students and makes up 5.4% of the total.

(Group 1 and 2 make up 84.6% of the total.)

3rd. Those who upon graduation from high school are not ready for the college of their choice and who need additional preparation. This group numbers 28 and makes up 15.3% of the total. In this group, however, are 5 students who at present are taking Post Graduate work at the Winchester High School. Should these 5 enter college directly from Winchester High School and should they be credited to the school this 3rd group would then number 23 and would make up 12% of the total. Of the 23 people who have gone to Preparatory school to prepare for college after graduation from our school at least two went to high rating Preparatory schools for 1 year, then only to enter institutions which they might easily have entered upon the graduation from Winchester High School. In how many other cases this is true we cannot say.

4th. Miscellaneous. There was 1 boy who graduated from

the Winchester High School about whose subsequent activities we know nothing.

From the year 1924 to 1929, both inclusive, 23 students have gone away to College Preparatory schools after having graduated from the Winchester High School, as is shown above. Of these 23 students only one had a high school record which would justify a belief that she was prepared for college. One other had a record which would have justified such a belief except for one subject taken in her Senior year which undoubtedly kept her out of college. Of the remaining 21 students 20 actually failed to even pass in some of their high school courses and 18 of the 21 were not on our honor roll once in four years, (our honor roll is based on a grade of 80%, which is the grade to be reached before we certify that a student is ready for college). This, it seems to me, brings us to the very heart of this question as to the quality of our college preparation instruction. Had any considerable number of these students been so graded in high school as to justify their parents in believing that they were doing work of college preparatory standard the school could be justly criticized. The records of these people, with the two exceptions given above, is prima facie evidence that they had not done their part in preparing for college. To make this point as clear as possible I am submitting as addenda to this report the records of some of these 23 people. The records selected are neither the best nor the poorest, but, as near as possible, are type cases for the group.*

Our failure, if it be our failure, is to get certain of our students of ability to work. I believe that with students under school supervision less than 6 out of the 24 hours we shall always have this problem. Some utilization of the idea of extra study hall hours for delinquent students would bring considerable improvement. Many of our good Preparatory schools use that idea. At present we can do nothing additional because of lack of room. With more room and with a longer school day, I believe, much could be done.

This report has not entered and can not properly enter into a discussion of the question of students in our college preparatory classes who leave to go to private school before graduating from high school, although, without doubt, this has a bearing on the matter under consideration. In some cases withdrawal from high

*These being personal are on file.

school has resulted from unsatisfactory work with us. In more cases, however. it is done because the parents had planned from the start only a partial course in the local high school. It can be safely said that we lose some excellent students, who leave the high school, or never enter the school, through no dissatisfaction whatever, who would bring credit to our college record if they remained with us. This group is made up of a splendid type. These students were honor people and without doubt could have entered the college of their choice from Winchester High School. Individuals, from the group of which I am now speaking, are almost always withdrawn from the local high school in order to give the student the experience of a private school life, in many cases the school of one of the parents, before entering college. This situation Winchester will continue to have.

In closing let me summarize the main points brought out by this study.

1st. That 79.2% (81.9) of our college preparatory graduates entered college from this school.

2nd. That 5.4% did not continue their education beyond high school.

3rd. That over a period of 6 years 23 college preparatory graduates, or 12%, have gone to private schools.

4th. That of the 23 students,

a. 2 had good records in high school
b. 19 failed in some high school course
c. 18 were not on our honor roll even once in 4 years
d. 2 of the 23 failed at private schools.

Distribution of Students Entering College Directly from the Winchester High School 1924—1929

Alabama, University of	1	New Hampshire, Univ. of	3
Albion	2	New Rochelle College	1
Amherst	3	Normal School	13
Bates	2	Norwich	2
Boston College	1	Northeastern	9
Bowdoin	1	Pennsylvania, Univ. of	1
Boston University	14	Physical Education School	3

Beaver	1	Radcliffe	3
Brown	2	Smith	5
Cornell	1	Simmons	2
Colby	1	Skidmore	2
Connecticut	2	Springfield	1
Dartmouth	8	Sweet Briar	1
Dennison	1	Tufts	7
Grinnell	1	U. S. Coast Guard Acad	1
Harvard	12	Utah, University of	1
Maine, University of	2	Vassar	6
Marot Junior College	1	Vermont, University of	1
Mount Holyoke	2	Wellesley	5
M. I. T.	5	Wheaton	10
Mass. Agricultural College	1	Williams	1
Michigan, University of	1		

51 students were admitted by examination and 94 by certificate. All the men's colleges on this list admit by certificate except Harvard and except M. I. T. which requires examinations in certain subjects. Of the women's colleges represented on the list all accept certificates, except 5—Mt. Holyoke, Radcliffe, Smith, Vassar, Wellesley. Of course students going to other colleges have to take examinations in subjects in which they are not certified."

In connection with this report, it is fitting that the Principal's special report on the results of college examinations taken by our graduates of the class of 1929 be quoted. Six students were New Plan candidates, that is, they took three or four major examinations in English, Latin or French and Mathematics, their admission to college being determined primarily by their success in these tests. All six passed their examinations and were admitted to the college of their choice: Vassar, Smith, Radcliffe, Wellesley, Mt. Holyoke and Harvard. This meant a 100% record.

In addition to the above, there were 13 Old Plan Preliminary candidates, that is, students who take several examinations, six or eight, but who take some at the end of the third year and some at the end of the fourth year. Over 70% of the papers written by these students received a passing grade. Taking all the candi-

dates together, both old and new plan, 82½% of all papers written received a passing grade. This compares favorably with a percentage of 66% for all papers graded by the College Board, including papers both by public and private school students.

If it be true that there is a chance for improvement, it is likewise fair to say that the school is having a good, if not a high degree of success in fitting its students for college.

More Room for Our Secondary School Pupils

Wadleigh School

It is not my intention to go into a long discussion of the Junior High School, its purposes, organization, and program. Reports of other years, both verbal and written have done so. The chief reason, however, for not doing so is because that is not an issue before the Town. The Wadleigh School is our Junior High School, (though it is a two year school when most schools of this type, except in the very small communities, are three year schools), and in its organization, program and spirit essentially a Junior High School. It should be remembered that no one school contains all that is to be found in every Junior High School. Each community tends, at least, to have a school which reflects that community's ideas as to what it expects to accomplish educationally in the Junior High School years, and likewise reflects how much money they are willing to spend for such a school.

I do wish, however, to write about our Junior High School as it now exists.

1. Housed in the Wadleigh building.

2. Has the seventh and eighth grades centered in this one building. The seventh grades being supplied by pupils from the sixth grades in five different elementary schools.

3. The pupils in each grade organized into divisions, that is four seventh grade classes, and four eighth grade classes. In addition, there are two special classes for boys needing more individual help; these are now housed in the new double portable

school. There is also one special class of girls being accommodated in the High School. Another special class for girls is being housed in the Lincoln School because of lack of room in the Wadleigh building.

4. These classes are organized according to ability; that is, pupils are placed together who are nearest alike, granting differences, so that teacher preparation and instruction may be more concentrated and spread out less thinly; and also in order that pupils may advance more nearly in accordance with their ability. Gross differences in native endowment and scholastic achievement are eliminated, and pupils study and recite in a class, in an environment, fashioned to meet their peculiar powers.

5. There is departmental teaching; that is, during the day the pupils meet with several teachers, each specially fitted in her own department such as English or Mathematics or History or Geography, etc. By bringing enough pupils together in one building, such efficient teaching organization is made possible.

6. The educational offering or programe is enriched over that of the elementary school because the interests, attitudes and outlook of pupils at this age take on wider scope and significance. It is at this point that the greatest differences exist both in theory in practice among school systems. Some schools have permitted or rather provided for such a diverse number of subjects and activities, that there has been little concentration very long on anything, making for a lack of continuity of effort in any one thing and hence little genuine achievement. A smattering of this or that, due simply to dabbling as the spirit moved, has often resulted. It need not be said that the financial cost has often been high due to expensive equipment for such a program.

There will be those, however, who will defend a rich and varied program, saying that if pupils of the Junior High School age are to be guided educationally, intelligent choice cannot be made as they proceed unless they have an opportunity to try out or explore their aptitudes. They must be expected to try out some activities and then give them up; only in so doing are they being helped to find themselves. It may be. Your superintendent is not yet convinced, however, that schools have made much headway in helping boys and girls of Junior High School age to

determine even approximately what they may be best fitted to do in life. The time is not yet ripe for the decision.

But to return to the present Wadleigh school. What is its educational programe? Is it reasonably enriched?

7. The school provides required work in subjects, which should be still considered fundamental. These are English (including reading and literature, oral and written expression, spelling and grammar), the History of the United States, Geography, Science, arithmetic, music and citizenship. The latter subject has an educational outlet in many of the above subjects and includes also appropriate instruction in thrift, safety, student council and Junior Red Cross activities and the like. These subjects are too important and rich in their educational content to be cast aside for any theoretical doctrine that advocates too varied a program. The latter program must of necessity not only diminish the time devoted to these important subjects, important for everyone, but it tends to inculcate slipshod habits of study, work, and attitude.

Education in doing, especially with one's hands, is offered in sewing for girls, woodworking for boys, and drawing for both.

In the eighth year the fundamental subjects are continued, cooking is offered the girls, woodworking and printing for boys and drawing for both. Either Latin or French may be elected in this year for those interested in a foreign language. Neither is compulsory, however.

A reasonable amount of activities that offer special appeal to youth and that enrich their experiences are conducted less frequently. Such activities are: Girls' Glee Club, Boys' Glee Club, Orchestra, Junior Red Cross, Student Council, etc.

I have outlined our program very briefly, but it serves my purpose. Such a program is not neglectful of fundamental things, nor can it be said that it fails to offer reasonable enrichment of content to meet the wider interest and outlook of Junior High School boys and girls.

Now it is to adequately house this program essentially as it is, that additional room is needed. Without any consideration of possible growth within the next ten or fifteen years, and without consideration of combining the two grades of the Wadleigh

school with any other grade or grades now in the High School, the following additional rooms will be required next September if not at the moment:

Rooms Actually Needed

1. At least 5 or 6 additional classrooms.
3. At least 1 study hall.
3. More adequate room for our manual activities and storage.
4. An art room with proper fixtures.
5. Science room.
6. A lunch room.
7. A gymnasium and accompanying locker and shower facilities.
8. An assembly hall.
9. A library.
10. Teachers' room.
11. Principal's office.
12. A small first aid room.
13. Bicycle room.

The school now has eight classrooms and a basement; in the latter is conducted sewing, printing, and woodworking, and all in very limited quarters.

The High School

Though the High School accommodations have not been so limited nor in so many different ways, they have for some time been inadequate. It is sufficient to point out the following facts:

1. It is so overcrowded that some relief has been obtained by placing the school on a two session programe, the freshmen attending in the afternoon and the three upper classes in the morning.

2. Without consideration of future growth, the following additional rooms are needed to house our present four year high school:

a. 4 additional classrooms.
b. 2 study halls.
c. Adequate lunch room.
d. Larger library.

e. Larger gymnasium and accompanying locker and shower facilities.

g. Room for manual activities of a non-trade nature unless such activities are provided in a neighboring Junior High School.

It is not a question of whether or not the Town should venture into some new, costly, educational programe with untried or questionable results. Here again then the problem is that of adequate room to adequately house and carry on a programe which is essentially the programe now organized in the schools.

Appreciation

There are other interesting things which might be reported this year, but this report is already too long. May I, however, write a few words of appreciation.

The collection of mounted birds, birds' eggs, framed colored pictures of birds in their natural habitats, and curios presented by Mr. Charles Lane is a most noteworthy one. This is a rich treasure, pregnant with educational possibilities in nature study. More detailed public announcement will be made later.

For some years our local dentists have given their time without remuneration in the semi-annual examination of our children's teeth making whatever recommendations they deemed best to the parents. This work has been a very important factor in better dental hygiene throughout the schools. We are grateful to the following:

Dr. Robert B. Blackler
Dr. J. Churchill Hindes
Dr. E. Russell Murphy
Dr. Harry Y. Nutter
Dr. J. Raymond Wallace
Dr. C.F. Wolfe

There passed from this community a few weeks ago, a woman of distinctive mind, heart and spirit. She was the founder of the Mothers' Association which developed into the several elementary school chapters. This organization has been a quiet, benign

influence in the schools. The courtesies extended to teachers have been those of a motherly and friendly nature so fitting to a mothers' association. The association and its chapters generally have reflected the beautiful character of Mrs. Harrison Parker. She has wisely and tactfully guided the activities so that mothers might serve the teachers in a friendly and thoughtful way. It was a joy to know her and it will still be a joy to feel her continued influence in our elementary schools.

I am likewise grateful for the continued good work of all my colleagues, and to the committee who are often the last to be thought of as deserving appreciation, but who so well might be considered first, so important and far-reaching in the schools may be the policies which they legislate. Of their unpaid and competent service I am never unaware.

Respectfully,

JAMES J. QUINN

REPORT OF HIGH SCHOOL PRINCIPAL

To the Superintendent.

I wish to submit my sixth annual report as Principal of the Winchester High School. Since the school opened last September several special reports have been made to you, one on the overcrowding in our present quarters, one on the College Board record of June, 1929, yet another supplementary report, showing in considerable detail the college work of the school for the past six years. From time to time other reports have been made both oral and written. For all practical purposes these previous reports should be considered as part of an annual report insofar as they serve to set forth the condition of the Winchester High School. Consequently this report will be brief, otherwise it must contain much repetition.

Last June we graduated a class of 91, 42 boys and 49 girls. There will be approximately 100 in the graduating class next June. The total enrollment in the high school this year is 572. As a matter of comparison and as a record of growth, it is inter-

esting to note that in December, 1924, when I wrote my first annual report, the total enrollment was 438, showing an increase of 134 students, or 30%, from December, 1924 to December 1929. There are 30 students on our lists today who were not living in Winchester last year. Because of this increased enrollment the school was reorganized in September and is now operating on a two session day with the freshman class reporting in the afternoon. A detailed report on this new organization has already been made to you.

Last June the class of 1929 presented, as their gift to the school, a sum of money to be used for the purchase of a radio. The Parsons' Scholarship Cup was won by the class of 1929. The Parent-Teacher Association Scholarship was awarded to Elizabeth Adriance, now a freshman at Mount Holyoke. This scholarship award was to be made to a member of the Class of 1928 and to a member of the Class of 1929 and the fund is now extinct. The Washington and Franklin History Medal was won by Marjorie French, now a freshman at Radcliffe. The prize to a member of the Junior Class, given by the Harvard Club, was won by William Allen of our present Senior Class. The Stillman P. Williams Scholarship was awarded to Grace Boyle, now a freshman at the Lowell Normal School. An error was made in my last report, which, as a matter of record, should be corrected. Last year this scholarship was awarded to Ronald Olmstead, now a Sophomore at Dartmouth College.

The two large groups in the high school today are the College Preparatory and the Commercial groups, each of these making up a little better than 40% of the student body or over 80% in all. Concerning the success of the college people a special report has been made to you this fall. The commercial students have done equally well. Each student receives much personal attention and help, both as to his training and in his placement. Last year again, every graduate was placed. Among the business houses, with whom we have placed our pupils recently, are the following:

American Trust Company, Atlantic National Bank, Batchelder and Snyder, First National Bank, John Hancock Insurance Company, Lee Higginson & Company, Liberty Trust Company, New

England Trust Company, Stone & Webster, Retail Credit Company, Jackson and Curtis. In addition 14 of our graduates have been placed in Winchester.

Thus for over 80% of our graduates, the College and Commercial people, we have tangible and definite evidence of the worth of the school.

In general the school work has progressed as smoothly as could be expected under the conditions. Teachers have proven their loyalty in many ways by co-operating in carrying on a two-session day. The general spirit of the school is excellent. The various extra curricula activities have been carried on about as usual. The school's banking record is splendid. The attitude of the parents and townspeople in general towards this school has been very co-operative and helpful.

Respectfully submitted,

WADE L. GRINDLE

REPORT OF WADLEIGH SCHOOL PRINCIPAL

To the Superintendent of Schools.

I hereby submit a report of the Wadleigh Junior High School for the past four months

In this report I am desirous of briefly and frankly stressing the present needs of this school, and also of stating some of our accomplishments.

NEEDS

There are approximately 350 pupils that belong in the Wadleigh Junior High School. The lack of adequate space compels nearly fifty of this number to be housed in three different schools of our system. There is no doubt in the minds of any of us if desirable results are to be attained that these pupils should be in the Wadleigh Building.

Considering the present enrollment and also the steady, continual growth in the future, additional classrooms are and will be needed.

The inadequate conditions of the classrooms in the basement of our school have been revealed from time to time by past reports.

The educational advantages of a gymnasium and an auditorium cannot be over emphasized. The Wadleigh Junior High School does not possess either at present. The lack of proper amount of playground space is another of the serious needs of our school. I shall not go into further detail as past reports have brought most of these needs to light, however, I shall list the most important needs:

Art room
Auditorium
Gymnasium
Adequate playground
Adequate Cooking and Sewing rooms
Adequate space for boys' manual arts
Adequate first aid room
Adequate principal's office
Adequate teachers' room
School library
Additional classrooms

ACCOMPLISHMENTS

The Wadleigh Faculty is working on the supposition that the course of study must be differentiated so as to be certain as far as possible that each child is progressing at the rate which is normal to him, whether the rate is rapid or slow. This theory is being carried out by means of a combination of the Miller-Morrison plans of instruction. The children are enjoying and benefiting much by the use of these techniques.

Admirable and commendable work is being done by the faculty in attempting to discover the best texts, materials, and methods of instruction for the individual groups of our school.

Our Educational Thrift Service has been very successful so far this year. Our weekly percentage has averaged 90% or better.

Our student Council is doing excellent work in regulating traffic, and sponsoring many of the school entertainments which lead to complete socialization of the school body.

Realizing that constant growth is necessary to the teacher; modern educational literature as it appears from time to time has been placed in the teachers' room for use at their leisure.

We have a splendid school paper. The first issue will appear before Christmas vacation.

One way of teaching children wise use of leisure time is by helping them to enjoy and read good books. During "Book Week", of last month emphasis was placed on good books by teachers. Posters were placed about the school and children discussed, and acted out many of the scenes of our best children's books.

Several organizations of our school such as our Junior Red Cross, Scouts, Parent-Teacher Association, Language Clubs and Orchestra are doing very good work.

I wish to thank you for your interest, co-operation, and support during the past four months.

Respectfully yours,
R. J. DICKMAN
Principal

REPORT OF ELEMENTARY SCHOOL SUPERVISOR

To the Superintendent.

Many people are inclined to think of the instruction in the elementary school as participation of the group in the activities rather than the participation of the individual. This report will give some of the many provisions made in the elementary schools, kindergarten through the sixth grade, for the individual child.

There are at present approximately 1400 pupils in the elementary schools. These pupils are divided into groups or grades and assigned to well ventilated, light and comfortable rooms. The average child is a member of a group of from thirty to thirty-five pupils. These groups are taught by efficient teachers who plan their work in such a way that much of it is made individual instead of group. This work is often developed with the group, but the carrying out of the problem or the unit of work is largely individual.

The child in order to form good habits needs much practice

which involves those habits. He has his own desk in which are kept his books, pencils, pen, crayons and other things which he uses frequently. It is his responsibility to keep his desk clean and orderly, to take good care of his books and to be economical of materials. He also has the responsibility for taking care of his own wraps and putting them in the proper place. These may seem small matters, but they are vital to the child. To cultivate habits of neatness, orderliness and thrift is to have acquired that which will prove useful all through life.

The individual child has many other responsibilities which are of a social nature. He co-operates with others in the life of the school. He is often chosen as leader in a game or in an assembly program. He participates by telling a story, writing a letter or note of invitation, in going to another classroom to tell the children how much their assembly program had been enjoyed and why. He has, too, the responsibility of his own conduct in the building and on the playground. If his conduct is not what it should be, he is helped by the other pupils and the teacher to improve it. All through the school day the child is practicing those things which require responsibility, demand good citizenship and build strong character.

The child also works as an individual in acquiring skills. He, with the aid of his teacher, compares frequently his penmanship with the standard for his grade as found on a chart placed in each grade classroom. The grade is determined and the points which need improvement are discovered. The child knows just what he needs to do to improve his penmanship and works to overcome his own weaknesses.

In arithmetic an individual achievement chart is placed in the classroom. On this are listed the skills and abilities which need to be acquired in the grade. As the child masters certain skills they are checked on the chart to show such mastery. Each child has his own individual spelling notebook in which he records those words which have given him difficulty. As these are mastered, they are checked. The acquiring of skills is largely individual in the elementary schools.

In the content subjects as geography, history and literature, the child has an opportunity to work as an individual. A his-

tory or geography problem admits of much individual work. Special parts of the problem may appeal to the child; in such a case his choice determines the phase of the problem which he studies and reports upon to the class. A large amount of the reading is individual, that of history, geography and the reading of library books. A child often prepares a selection to read to his own or another class. He makes a report upon a book which he has especially enjoyed.

The language work is, to a great extent, performed by the individual, though developed with the group. The child tells his own experience, writes his own paragraph for assembly or some other special occasion, his own note of appreciation or thanks, and friendly notes to classmates who are ill. Comments of the group of which he is a member encourage and help the child to improve his work.

In the teaching of poetry the child is allowed to make his own choice. The teacher presents several poems and the child chooses the one he likes best to learn. No child is required to learn any poem, but the children become so interested, poetry makes such an appeal to them, that they learn many poems and occasionally express themselves in a poetic way. In literature, language, history and geography, the child takes his place in the group, but works for and by himself.

The work in music and art is no exception to the rule. The child sings alone and expresses his appreciation of music. He also expresses his own ideas through drawing and painting.

Each of the larger elementary schools is provided with an assisting teacher who gives help to those children who may have some special difficulty. This provides for much individual help. During the day there is a free period. At this time the child may choose what he wishes to do. It may be to work on a spelling word which is difficult, or practicing a hard arithmetic combination, the reading of a delightful story, making something for the Junior Red Cross, modeling something in clay or illustrating a favorite poem. In these ways and many others the child works by himself.

The individual pupil, then, shapes in a large measure his own character and habits of conduct. He is influenced as in life by

the people around him, their actions and their opinions, but he is on the whole the determining factor in this the most important of all growths. In the skill subjects, the child is working to acquire certain skills and improve the ones he has already acquired. In the content and cultural subjects, the child has many opportunities to exercise his own growth in ability and appreciation. The teachers guide, the classmates suggest, but the individual accomplishes.

Respectfully submitted,
BLANCHE A. PRATT

REPORT OF SUPERVISOR OF ART

To the Superintendent:

It has been most gratifying to me, as I look over the art work of the past year, to notice the progress in the drawing of the Winchester Public Schools both on the part of the pupils and the grade teachers. My chief objective has been to lay a good foundation through a graded course of art study, in order that a more thorough knowledge in the field of art may be gained thereby. Our schools contain many pupils who possess a natural talent, and show a keen interest and delight both in school and at home. It is needless to say that those pupils should be watched closely as they go on through the grades, and encouraged as much as possible. How often is the spirit of a child's enthusiasm crushed through negligence and lack of interest in his work! It is true that encouragement rather than discouragement should guide the small child.

The course of art study in the grades is the same as that carried on during the previous year with a variation of ideas. The necessary fundamentals have been taught with a definite aim and purpose to each lesson. As a means for free expression, easel painting and clay modeling have been greatly emphasized in the kindergartens and lower grades. Drawing has been greatly correlated with many of the other subjects by the more advanced classes. Pupils in the sixth grades have shown an active interest

in illustrating Grecian and Egyptian art, and the trips to the Boston Art Museum have greatly benefited them.

Our facilities for teaching art in the Wadleigh School are very limited. It is evident we need an art room. The desks are much too small for holding art materials. We need faucets and a sink in the room for water color painting as well as more space for display work. Individual help, such as I should like to give, is impossible on account of the large number of students in the room and the short period of forty minutes a week. I would seriously recommend at least two periods of art a week in both the Wadleigh and Senior High Schools.

There is, however, an improvement in this year's work over that of last year, and I have been pleased with the active interest shown by the pupils at home as well as in the classroom.

The art course for the four years in the Senior High School is planned with the object in view of meeting the needs of the students. Pupils are given a great deal of individual help and encouraged along the lines for which they are best fitted. The art work is divided into the following groups: General Art, Commercial Art, Costume Design and Home Planning.

Pupils have made intelligent use of the new art books which have been added to the school library. Many of the students have shown a great interest and have asked where they might secure the books for their own home libraries. We hope each year to add a few new art books to the present collection in order that the students may have more reference material.

Little mention has been made of the use of the art department in connection with the other departments in the Senior High School. Pupils are working constantly to help by the use of posters for advertising purposes, scenery painting for the plays and decorating for the school functions. This affords a certain amount of responsibility, and furnishes good experience which is always beneficial for what may come in later years.

Allow me to express my appreciation for your invaluable advice and support which have served as an inspiration and help in carrying on my work at all times.

Respectfully submitted,

DOROTHY M. SHURTLEFF

REPORT OF THE SUPERVISOR OF MUSIC

To the Superintendent:

On the program cover of our music supervisors' conference in Philadelphia, last March, were these words: "Music Study Exalts Life." Nothing in education that does not somehow exalt life is worth the doing. It is what we hear in the music of the master—that which he has put into it from the depths of his soul, that makes its appeal to our souls.

From the earliest school days, and earlier, if possible, good music should constantly be kept before the children, if we should have them absorb it, and make it a part of their very being to carry out into every day life. If we would have this enjoyment of the child increase as he grows older and make it possible for him in his maturity to appreciate great works of art, we must provide him with such training in the fundamentals as will enable him to listen intelligently. The highest appreciation of any activity comes through participation, whether it be choral music or the orchestra. The boy who plays the violin, even a little, will better appreciate the art of a Kreisler, because he knows something of the things which must be mastered. If he has had some experience in a school orchestra, the great symphony will mean more to him than it would without that experience.

My schedule is practically the same as that of last year. I visit the elementary schools once every two weeks, Wadleigh, on Monday and Friday mornings, and the High School once a week for mixed chorus, orchestra and Girls' Glee Club.

In the kindergarten the children learn to match tones individually. Short simple songs are taught to the "singing class." Their appreciation of some of the music of the masters begins here. Piano or phonograph selections, such as "Soldiers' March" by Robert Schumann, theme from "The Surprise Symphony" by Haydn, etc. are played by the kindergarten rhythmic band.

In the grades, we emphasize the importance of music reading, tonal work and rhythmic problems in class and individual song-singing, and music appreciation.

We have one set of music appreciation records which I carry to the various schools. More definite work in appreciation could

be done if we had a set of these carefully graded records in each building.

The children from the fourth grade through the Wadleigh School have the privilege of attending the splendid symphony concerts held at the Town Hall on certain Friday mornings. Usually, two or three weeks before the programs are given, I play the principle themes and tell the children something about the music. We are glad, Mr. Quinn, that you have increased the number of concerts from three to five, this year, for many more masterpieces of music can be brought to the attention of the children. They will also become more familiar with the tonal quality and appearance of each instrument.

In October, at the Mystic School, I formed the first elementary school boys' glee club. They sang a group of unison and three-part songs on December sixth,—Fathers' Night, at which time the second grade band played, and an operetta was given.

One of the interesting features in the sixth grade music, is melody writing by the pupils. Some of the best tunes, for which the children wrote poems, were sent away by Miss Pratt, with other material she collected for an exhibition, last May.

The Wadleigh girls' glee club had a delightful time last February when they sang for the Rotary Club. The boys' harmonica club also performed at this time for these most appreciative men of Winchester. The boys' and girls' glee clubs have been invited to give a program of songs this coming March at the Educational Meeting of the Winchester Woman's Club.

At high school, we have been invited to devote part of an evening to music for the January meeting of the Parent-Teachers' Association. The chorus, orchestra and girls' glee club will entertain. An operetta to be given by the girls' glee club is being planned for April or May.

In closing, I wish to express my gratitude to you, Mr. Quinn, for your helpfulness and hearty support, and my sincere appreciation to the teachers for their splendid cooperation.

Respectfully submitted,

MARION E. KNIGHTLY

REPORT OF DIRECTOR OF PHYSICAL EDUCATION

To the Superintendent:

It is with great pleasure that I report a year of progress of the pupils in Physical Education in the schools of Winchester. The program which was promoted in the grade schools was successfully carried out with the help of the principals and teachers. The segregating of the girls and boys of the fifth and sixth grades during the daily exercise period has proved worthy of the change. The continuity of the program has developed the use of the same nomenclature by all teachers and the gradual increase in difficulty of the activities has been suitable to each grade.

Grade Schools:

A meeting was held at each school at which parents whose children had a tendency toward poor posture were invited. Prescribed corrective exercises were explained and many parents asked questions with regard to faulty posture.

The annual demonstrations in the various assembly halls were well attended by many parents. The pupils demonstrated all the various activities in the Physical Education program: dancing, calisthenics, tumbling, games and rhythms.

The after-school play periods have been carried on Tuesdays and Thursdays. The girls played games and had competition between the other schools in Dodge Ball and Captain Ball. The boys played Baseball and Tag Football. A schedule was developed between the schools at which great interest was registered. Girls and boys from the High School were instructed and they taught the grade school teams. The games were played at the various schools under the supervision of the physical instructor.

Wadleigh School:

Here possibly the greatest improvement in our program was developed mainly by the instructors. Calisthenics and skill games were taught out-of-doors. In-doors we were greatly limited because there could be no rhythmical activity in the rooms, but tumbling was taught to the girls and boys in the bicycle rooms on alternate weeks.

A Physical Education program was put on at the High School for the Parent-Teachers' Association and a capacity crowd attended. A very interesting and highly successful program was presented and received with great appreciation by the parents.

The girls have responded with great interest to the after-school program, but the boys have been reticent and have not responded. On inquiry we have found two probable reasons.

1. They have no place to change their clothes and do not like to bring their old clothes from home, changing in the High School gymnasiun, after taking a shower. They will not go home to change their clothes and come back.

2. In the fall they want to play Football. We have offered Soccer to the boys which is better adapted to the age of the Wadleigh pupils and all the boys have the physical qualifications for playing Soccer. It is impossible to allow them to play Football as there is no equipment. The boys that do come down to the field to play Soccer do not have a field of their own. The High School Football squad usually have possession of the field and they move off. This is done in order to allow the Wadleigh boys to play, but the latter are more interested in watching the High School boys scrimmage or practice and thus the Soccer game is not a success. Manchester Field is entirely inadequate for the use of both Wadleigh and High Schools.

High School:

During the past year a greater number of girls and boys have participated in sports than ever before. Basketball—60 girls, 130 boys; Ice-hockey—40 boys; Hiking—25 girls; Track—50 boys; Field hockey—70 girls; Cross Country—10 boys; Football—63 boys; Tennis—30 girls, 10 boys; Baseball—30 boys.

The representative teams have won three Championships and the others have done well in competition.

The following activities were introduced for the first time: Hiking for the girls and Ice Hockey for the boys. The Track team enjoyed its first interscholastic season competing in six meets and finishing third in the Mystic Valley Meet.

With the introduction of the Freshmen coming to school in the afternoon, Field Hockey and Football were held in the morning

for them. They will be unable to enjoy Basketball this winter as the gymnasium is in continuous use throughout the week.

The annual Fall Sports Dance and Banquet were well attended. The Domestic Science Department served one hundred girls and boys of the Field Hockey, Cross Country and Football squads.

The locker rooms are greatly over-crowded and many of the girls and boys have to double up. More lockers are needed, but there is no available space in which to place them.

A demonstration of Physical Activities was held for the Parent-Teachers' Association and an appreciative audience was present.

I want to thank you, Mr. Quinn, for your interest, cooperation and help which you have so willingly given at all times.

Respectfully submitted,

WENDELL D. MANSFIELD

REPORT OF THE SCHOOL PHYSICIAN

To the Superintendent.

During the past year the aim of the Medical Department has been a closer co-operation between it and the Department of Physical Education.

As a result of this co-operation, the attempt has been made to remedy those postural defects which are so prevalent in certain age groups in the public schools. That these efforts have not been in vain is proved by the results as observed by the school physician in the course of the routine physical examinations.

The re-examination of the subject cases of hilum tuberculosis was held in the late spring and as a result there are twenty cases who are being weighed every month and a record of the weight kept for the State Department of Public Health.

Another factor in the correction of defects which cannot be ignored is the Nose and Throat Clinic held at the Winchester Hospital on Thursday throughout the school year. In this clinic those cases deemed worthy are treated, tonsils and adenoids being removed by those Winchester physicians doing such work. The fee charged for each case is very nominal, being only eight dollars.

Each case referred to the clinic is X-rayed for enlarged thymus gland and also has a blood coagulation test.

As a result of the strenuous efforts of the school nurse considerable improvement in the condition of the teeth has resulted. The pupils showing the greatest percentage of teeth defects are limited to one or two school buildings. These buildings are not, however, those in which one would expect to find such defects.

In general the facilities at the disposal of the medical department are very adequate, but it is the sincere hope of the school physician that, in the event of the construction of new buildings, suitable examination rooms be provided. It is most disconcerting to have to examine pupils in the teachers' room as must be done in several of the buildings, at the present time.

This coming year will, I hope, bring forth still further advance in the health conditions of the school child in Winchester.

Respectfully submitted,

ROGER M. BURGOYNE, M.D.

Exhibit I

MONEY RECEIVED BY TOWN TREASURER AS RESULT OF SCHOOL DEPARTMENT OPERATION

I. From State:		
1. Reimbursement on account of employment of teachers	$17,600.00	
2. Reimbursement for tuition payment of pupils in vocational and continuation schools	414.38	
3. Reimbursement for classes for adult immigrants	258.62	
4. Reimbursement for tuition of State Wards	1,542.72	
5. Reimbursement for tuition of City Wards	114.08	$19,929.80
II. From Office of Superintendent of Schools:		
1. Tuition	$190.20	
2. Telephone Calls	24.86	
3. Books Sold	15.02	
4. Book refund	7.70	
5. Junk sold	9.80	
6. Furniture sold	100.00	
7. Refunds on salaries	19.50	
8. Special Class receipts	44.61	
9. Manual Training receipts	53.65	
10. Damaged property and lost books	19.35	
11. Refund on coal	21.72	
12. Miscellaneous	3.01	$509.42
Total		$20,439.22

Exhibit II

FINANCIAL STATEMENT FOR THE FISCAL YEAR ENDING December 31, 1929

General Expenses:		
Superintendent's Salary	$7,000.00	
Superintendent's Expenses	75.84	
Superintendent's Office Supplies	168.07	
Superintendent's Clerk—Salary	1,388.00	
Enforcement of Law—Salaries	275.00	
Annual Reports	28.50	$8,935.41
Expenses of Instruction:		
Supervisors' Salaries	$2,633.37	
Supervisor's Expenses	63.47	
Principals' Salaries	8,001.24	
Principals' Expenses	29.07	
Teachers' Salaries	167,649.01	
Text Books	5,062.41	
Supplies	6,925.19	
Miscellaneous Expenses of Instruction	2,451.84	
Salary—Principal's Clerk—High	1,155.31	$193,970.91
Expenses of Operating School Plant:		
Wages of Janitors	$14,078.93	
Janitors' Supplies	729.54	
Fuel	5,534.02	
Electricity	2,836.37	
Telephones	671.10	
Other Expenses of Operation	1,194.44	$25,044.40
Maintenance of Plant:		
Repairs of Buildings	$4,281.92	
Upkeep of Grounds	250.52	
Other Expenses of Maintenance	299.19	$4,831.63
Capital Outlay		
New Equipment—Furniture and Fixtures	$2,778.61	
New Equipment—Heat., Light and Plumb.	386.02	
New Equipment—Instructional Apparatus	3,084.64	
Other Capital Outlay	3,431.69	$9,680.96
Auxiliary Agencies:		
Health Service—Medical Inspection	$1,015.00	
Health Service—Nurse Service	1,858.44	
Transportation	3,871.42	
Noon Lunches	540.00	
Evening Schools—Teachers' Salaries	210.00	
Evening Schools—Books	10.00	
Evening Schools—Supplies	10.00	
Evening Schools—Janitors' Salaries	25.00	
Evening Schools—Heating and Lighting	20.00	
Other Sundry Expenses	536.26	
Tuition	895.38	
Summer School	252.00	
Americanization	577.75	$9,821.25
Total Expenditure for the year 1929		$252,284.56
Budget Appropriation for the year 1929		253,959.59
Balance		$1,675.03

Exhibit III

PUPIL MEMBERSHIP

December ,1929

	Freshmen	Sophomores	Juniors	Seniors	P. G.	Total
High School	187	136	131	95	8	557

	Grade VII	Grade VIII	Special Classes	
Wadleigh	149	133	35	317

	Kdg.	Gr. I	Gr. II	Gr. III	Gr. IV	Gr. V	Gr. VI	Special Classes	
Highland		15	14	14					43
Lincoln	34	55	35	60	33	36	31	26	310
Mystic	34	32	31	39	38	37	28		239
Noonan	29	38	46	43	40	33	32	11	272
Geo. Wash.	17	26	26	27	34	31	32		193
Wyman	47	50	58	61	55	58	65		394
Total Membership									2,325
Increase over 1928									52

Total Enrollment, December, 1929—2,426
(Number of different pupils enrolled from September to December 31, 1929)

Exhibit IV

LIST OF GRADUATES OF THE HIGH SCHOOL

Class of 1929

Mary Elizabeth Adriance
Harold F. Ambrose
Gnazio Francis Amico
Arthur Edmund Anderson
Alice Rosalee Andrews
Hazel Octavia Ayer
Frank T. Barnes, Jr.
Frank Donald Bates
William P. Baugher
Catherine Boyden
Harry Arthur Coe
Alfred J. Colucci
Marion Stacia Connolly
Peter Joseph Coss
Van Cunningham
Roger L. Derby
Elizabeth M. Duncan
John J. Dunne
Marie A. Farrell
Alice Catherine Fleming
Grace Doris Boyle
Henry Francis Boyle
Margaret Bradlee
Nancy Bradlee
Flavia Briney
Henry Barber Brown
George Francis Burns
Basil a Becket Burwell
Sarah Marie Capone
Camilla Mildred Chefalo
Marjorie Norma French
Francis Joseph Gaffney
Kenneth Eric Gibson
Catherine Gigliotti
Deborah Champion Gilbert
Gordon Edward Gillett
Marjorie Blanchard Grant
Eleanor Lucille Hanley
George W. Hayden, Jr.
William Patrick Hession

D. Bradford Hill, Jr.
Louise A. Hockaday
Helen Hodges
Ralph T. Horn
Roy William Horn
Ruth Alice Humphrey
Margaret Louise Irwin
Eugene J. Kearns
James Henry Keenan
Paul A. Kendrick
Neil C. Kerrigan
Ellen Cynthia Laraway
Robert Alden Livingstone
Thomas Henry Lynch
Mary Neumann McAuley
Joseph D. MacDonald
Dorothea Edwina MacKenzie
Florence Lillian MacKinnon
Helen Alda MacKinnon
Gladys Esther McMillan
Lillian Margaret MacNamara
John William McNeil
Virginia Morse Merrill
Eleanora M. Mooney
Charlotte Anne Morey
Elsie May Morrow
Kathryn Russell Murphy
Anna Elizabeth Nelson
Helen Catherine O'Connor
Frances Pettingell
Louise Lord Purington
Mary Louise Reed
Francis Michael Roache
Leigh Stanley Roberts
Louis Harold Rondina
Edna Marie Rossley
John Elwood Rushworth
Robert Edward Shaw
Norma Skene
Ruth E. Smith
Ruth Elizabeth Snodgrass
Catherine A. Sullivan
Marjorie Symmes
Angelo P. Tofuri
Maurice Crawford Tompkins, Jr.
Dolores Jeannette Tucci
Norman von Rosenvinge
Helen E. Wells
Helen Marden Wild
Allen Ray Wilson
Curtis N. Wormelle

Exhibit V

MEMBERS OF THE CLASS OF 1929 WHO HAVE ENTERED HIGHER INSTITUTIONS OF LEARNING

Elizabeth Adriance	Mt. Holyoke
William Baugher	B. U. C. B. A.
Catherine Boyden	Vassar
Grace Boyle	Lowell Normal
Nancy Bradlee	Boston School of Physical Education
Harry Coe	Boston Normal Art
Roger Derby	Bates
Marjorie French	Radcliffe
Francis Gaffney	Northeastern
Deborah Gilbert	Smith
Marjorie Grant	Marot Junior College
George Hayden	Mass. Institute of Technology
Paul Kendrick	University of Michigan
Cynthia Laraway	B. U. C. B. A.
Florence MacKinnon	Salem Normal
Helen MacKinnon	Salem Normal
Virginia Merrill	Connecticut College
Norman Von Rosenvinge	University of Alabama
Allen Wilson	Norwich
Curtis Wormelle	Univeristy of Vermont

Exhibit VI

SCHOOL CENSUS, OCTOBER 1, 1929

	Boys	Girls	Total
5 years or over and under 7	240	224	464
7 years or over and under 14	812	817	1,629
14 years or over and under 16	208	219	427
Total	1,260	1,260	2,520
Increase over 1928			30
Illiterate minors—16 years or over and under 21			0

Complete Census of Minors

Ages	0-4	5-15	16-20	0-20 Incl.
Boys	496	1260	451	2207
Girls	459	1260	557	2276
Total	955	2520	1008	4483
Year Increase	12	30	10	52

21 Years in Groups of 7 years

Ages	0-6	7-13	14-20	0-20 Incl.
Boys	736	812	659	2207
Girls	683	817	776	2276
Total	1419	1629	1435	4483
Year Increase	5	51	–4	52

Exhibit VII

SCHOOL CALENDAR, 1930

Schools Close	February 21, 1930
Schools Open	March 3, 1930
Schools Close	April 18, 1930
Schools Open	April 28, 1930
Elementary Schools Close	June 19, 1930*
High School Closes	June 26, 1930*
Schools Open	September 9, 1930
Schools Close at Noon	November 26, 1930
Schools Open	December 1, 1930
Schools Close	December 19, 1930

*The School Committee may close the schools a week earlier. The exact closing will depend upon the number of no-school days due to stormy weather.

Exhibit VIII

STATISTICAL REPORT OF SCHOOL PHYSICIAN

General Medical Examinations		2275
Dr. Burgoyne	1863	
Dr. Moore	412	
Defectives		1110
Dr. Burgoyne	914	
Dr. Moore	196	
Percentage of defectives		48%
Special Examinations		439
Inspections for Scarlet Fever		291
Cultures for Diphtheria		29
Total number of Contagious Diseases		92

Exhibit IX

STATISTICAL REPORT OF SCHOOL NURSE

Number of school calls	437
Inspection in school by nurse	1452
Temperatures taken by school nurse	214
Cases treated in school by nurse	82
Cases excluded from school by nurse	165
Weighed and measured by nurse	794
Vision tests by school nurse	115
Glasses obtained by children at local clinic	27
Number of consultations with parents by phone	225
Number of home calls	247
Number of social investigations	104

Respectfully submitted,

ETHEL R. SAVAGE, R. N.

REPORT OF NOONAN SCHOOL ADDITION COMMITTEE

By vote of the Town on June 14, 1928 this committee was established and authorized to construct, equip and furnish an addition to the William J. Noonan School Building on Hemingway and Canal Streets. By a vote passed March 18, 1929 the same committee was authorized to make alterations in and purchase additional equipment and furnishings for the original part of said building. For these purposes $65,835.84 was appropriated—of which $40,000 was raised by bonds issued December 1, 1928; $7,500 came from 1928 taxes; $17,300 from 1929 taxes; and $1,035.84 by transfer from the unexpended balances of the George Washington and Wyman School addition appropriations.

The architects selected were Kilham, Hopkins and Greeley. They prepared plans for an addition to the northerly end of the building to contain two classrooms, each measuring 22 x 31; and assembly hall capable of seating 414 people, a principal's office and a teachers' rest room. At the same time a plan was outlined for a corresponding addition at the southerly end of the building which can be built in the future if needed, which would contain a large kindergarten and two additional classrooms.

The general contract was awarded, after public advertisement and bids, to Frankini Bros. Co., Inc. of Medford. The addition on the north was completed and occupied in April 1929. Thereupon the contemplated alterations to the original building were started, and were completed before the opening of school in September 1929. These alterations consisted in part of converting the original assembly hall into two full size classrooms; enlarging the kindergarten; converting the old shower bath rooms into two toilet rooms—thus making two on each floor of the building; constructing two storage closets, and enlarging and improving the heating plant. The building now contains ten classrooms and kindergarten, each of which will accommodate 35 to 40 pupils.

All the new rooms have been equipped as desired by the Super-

intendent. A velour curtain has been provided for the stage; five Warren telechron clocks installed in the new rooms; weather strips placed in the windows of three rooms where most needed; a new drinking fountain and lavatory installed, a kitchenette partly finished, the grading completed, with concrete foot walks, and a driveway to the entrance of the assembly hall.

The addition, with grading, has cost $45,774.14; the alterations $16,671.40. $3,155.02 has been expended for furnishings and equipment; total $65,600.56. A few bills for furnishings remain outstanding; a detailed financial statement will be filed in March.

Respectfully submitted,
JAMES S. ALLEN
HARRY C. SANBORN
GEORGIA L. FARNSWORTH
EDWARD H. KENERSON
RALPH T. HALE

December 31, 1929 *Noonan School Addition Committee*

REPORT OF THE COLLECTOR OF TAXES

From January 1, 1929 to December 31, 1929

GENERAL TAX

Uncollected January 1, 1929:			
Personal 1926 Bankrupt Court	$168.84		
Polls 1928	12.00		
Personal 1928	11,056.25		
Real Estate 1928	154,710.00	$165,947.09	
Warrant by Assessors:			
Pools	$7,012.00		
Personal	54,929.72		
Real Estate	774,422.76		
Motor Excise	61,992.02	$898,356.50	
Additional Commitments:			
Polls	$28.00		
Personal	20.40		
Real Estate	82.96	$131.36	
Paid Town Treasurer:			
Polls	$6,870.00		
Personal	59,155.95		
Motor Excise	54,458.65		
Real Estate	733,671.12		$854,155.72
Abated by Assessors:			
Polls	$182.00		
Personal	2,572.74		
Motor Excise	3,895.07		
Real Estate	6,788.55		
			$13,438.36
Tax Title Bought by the Town			$32.01
Uncollected December 31, 1929:			
Personal 1929	$4,446.52		
Motor Excise 1929	3,638.30		
Real Estate 1929	188,724.04		$196,808.86
		$1,064,434.95	$1,064,434.95

WATER RATES

Uncollected January 1, 1929	$10.17	
Committed January 1, 1929	22,209.74	
Committed July 1, 1929	22,490.42	
Additional Commitments	636.34	
Abated by Water and Sewer Board		$73.06
Paid Town Treasurer		45,035.49
Uncollected December 31, 1929		238.12
	$45,346.67	$45,346.67

SEWER ASSESSMENTS COMMITTED BY SEWER AND WATER BOARD

Uncollected January 1, 1929	$454.19	
Committed by Sewer Board	14,548.52	
Paid Town Treasurer		$5,513.99
Abated		927.39
Apportioned		5,196.11
Added to Tax Bills		516.85
Uncollected December 31, 1929		2,848.37
	$15,002.71	$15,002.71

SIDEWALK ASSESSMENTS COMMITTED BY SELECTMEN

Uncollected January 1, 1929	$886.96	
Additional Commitments	8,307.14	
Paid Town Treasurer		$4,651.76
Added to Tax Bills		897.70
Apportioned		869.23
Uncollected December 31, 1929		2,775.41
	$9,194.10	$9,194.10

STREET BETTERMENTS COMMITTED BY SELECTMEN

Uncollected January 1, 1929	$1,282.76	
Additional Commitments	39,293.45	
Paid Town Treasurer		$4,875.03
Added to Tax Bills		1,636.32
Apportioned		16,143.56
Abated		354.70
Uncollected December 31, 1929		17,566.60
	$40,576.21	$40,576.21

ADDED TO TAX BILLS BY ASSESSORS AND MADE A PART OF GENERAL TAX

Sewer Assessments:		
Uncollected January 1, 1929	$3,895.02	
Additional Commitments	1,780.22	
Paid Town Treasurer		$4,304.83
Abatements		75.50
Uncollected December 31, 1929		1,294.91
	$5,675.24	$5,675.24
Sidewalk Assessments:		
Uncollected January 1, 1929	$1,402.72	
Additional Commitments	1,168.31	
Paid Town Treasurer		$1,850.49
Uncollected December 31, 1929		720.54
	$2,571.03	$2,571.03

Street Betterment Assessment:		
Uncollected January 1, 1929	$188.69	
Additional Commitments	2,896.21	
Paid Town Treasurer		$1,775.11
Abatements		37.56
Uncollected December 31, 1929		1,272.23
	$3,084.90	$3,084.90
Committed Interest Sewer Assessments:		
Uncollected January 1, 1929	$308.81	
Committed by Assessors	259.46	
Paid Town Treasurer		$419.59
Abated		4.11
Uncollected December 31, 1929		144.57
	$568.27	$568.27
Committed Interest Sidewalk Assessments:		
Uncollected Januray 1, 1929	$90.43	
Committed by Assessors	97.86	
Paid Town Treasurer		$137.47
Uncollected December 31, 1929		50.82
	$188.29	$188.29
Committed Interest Street Betterment Assessments:		
Uncollected January 1, 1929	$89.15	
Committed by Assessors	800.91	
Paid Town Treasurer		$430.18
Uncollected December 31, 1929		459.88
	$890.06	$890.06
Assessments Paid in Advance:		
Apportioned Street Betterments	$220.62	
Apportioned Sewer Assessments	89.03	
Paid Town Treasurer		$309.65
	$309.65	$309.65
Interest Collected on Taxes	$6,230.59	
Interest Collected on Assessments	28.22	
Costs	1,748.54	
Paid Town Treasurer		$8,007.35
	$8,007.35	$8,007.35

NATHANIEL M. NICHOLS
Collector of Taxes

I have examined the various accounts of the Collector of Taxes reported above, and have found them correct, agreeing with the books of the Town Accountant.

WILLIAM E. PRIEST
Town Accountant

REPORT OF THE TOWN TREASURER

For Year ending December 31st, 1929

RECEIPTS			
Balance December 31, 1928			$51,536.01
Anticipation of Taxes, Loan			450,000.00
Noonan School Bldg., Loan Note	$10,000.00		
Noonan School Bldg., Addition Bonds	40,000.00		
Public Parks, Bonds	32,500.00		
Sewer and Surface Drainage Bonds	47,000.00		
Water, Bonds	40,000.00		169,500.00
Collector of Taxes:			
General Tax		$799,697.07	
Motor Vehicle Excise Tax		54,458.65	
Sewer Assessments		9,907.85	
Sidewalk Assessments		6,502.25	
Street Betterment Assessments		6,870.76	
Committed Interest on Special Assessments		987.24	
Interest on Special Assessments		28.22	
Interest collected		6,230.59	
Costs		1,748.54	
Water Rates		45,025.49	931,466.66
Commonwealth of Massachusetts:			
Income Tax		$106,557.77	
Corporation Tax		21,550.54	
National Bank Tax		3,607.44	
St. Railway Tax		905.36	
Trust Company Tax		5,551.82	
English Speaking Classes		258.62	
Tuition of Children		1,542.72	
Military Aid		22.50	
State Aid		408.00	
			140,404.77
County of Middlesex:—Dog Taxes			1,477.91
Interest:			
Bank deposits		$2,793.10	
Accrued Interest on Bonds		242.26	
			3,035.36

Income from Public Trust Funds:			
Elizabeth J. Boyce Fund		$17.50	
Charles W. Bradstreet Fund		110.00	
F. O. Brown Fund		180.00	
Cemetery Fund		6,789.49	
Permanent Care Fund, Wildwood Cemetery		4,108.20	
Abraham B. Coffin Fund		120.00	
Asa Fletcher Fund		1,525.93	
Henry F. Johnson Fund		34.98	
Henry C. Nickerson Fund		44.00	
Wilder L. Parkhurst Fund		112.85	
Albion K. P. Joy Fund		100.00	
D. N. Skilling Library Fund		300.00	
			13,442.95
Licenses:—Fees, etc.			$1,253.21
Premiums:—Notes and Bonds			1,419.10
Cemetery Maintenance:			
Sale of Lots and Graves		5,600.00	
Perm. Care Wildwood Cemetery		4,075.00	
Annual Care Wildwood Cemetery		397.00	
Foundations Wildwood Cemetery		409.00	
Interments Wildwoad Cemetery		808.00	
			11,289.00
Gypsy and Brown Tail Moth:			
Spraying			616.39
Health Department:			
Contagious Diseases	$108.00		
Dental Clinic	285.50		
Garbage	1,383.34		1,776.84
Highways and Bridges:			
Sidewalks and Curbings		$905.71	
Reimbursement		1,178.03	
Reimbursement account Forest Street		22,000.00	
Refunds		13.40	
			24,097.14
Library:—Fines			185.00
Police:—Court Fines			580.65
Board of Public Welfare:			
Reimbursements—Cities and Towns		$668.85	
Reimbursements—State		3,954.89	
Refunds		268.51	
			4,892.25
School Department:			
Tuition—non residents		$243.08	
Miscellaneous		794.80	
Refunds		49.06	
			1,086.94
Sealer of Weights and Measures—Fees			118.78

Fire Department:		
Sale of Junk	$26.50	
Fines	121.00	
		147.50
Town Property:		
Rents—Town Hall	$765.00	
Rent, Cemetery Dwelling	760.00	
Real Estate sold	8,749.75	
American Legion, account of Telephone	7.46	
		10,282.21
Refunds:		
Asa Fletcher Fund	$12.00	
Sewer for sanitary purposes	5.06	
Street Beacons	56.40	
Workmen's Compensation	847.57	
		921.03
Sewer Construction:		
Labor and Material		11,134.40
Water Construction:		
Labor and Material	7,873.26	
Sale of Materials	2.00	
Sale of Wood	1,185.00	
		9,060.26
Water Maintenance:—Refunds		66.92
Total Reciepts plus Jan. 1, 1929 Balance		$1,839,791.28

DISBURSEMENTS

Payments of Selectmen's Warrants	$1,764,770.59	
Cash in Town Treasury Dec. 31, 1929	75,020.69	
	$1,839,791.28	

The details of the various Public Trust Funds, held by the Treasurer, are given in the report of the Town Accountant.

Respectfully submitted,

HARRIE YEATES NUTTER,

Town Treasurer of Winchester

I have examined the books of Harrie Yeates Nutter, Treasurer of the Town of Winchester, for the year ending December 31, 1929 and find them correct.

The balance in the Treasury was found to be seventy-five thousand twenty dollars and sixty-nine cents. ($75,020.69)

(*Signed*) WILLIAM E. PRIEST

Town Accountant

REPORT OF THE TOWN ACCOUNTANT

For the Year Ending December 31, 1929

Herewith is presented the report of the Town Acconutant for the year ending December 31, 1929. The report is made in accordance with the requirements of the State System of Accounting.

Appended to this report is a balance sheet showing the financial condition of the Town as of Decenber 31, 1929.

WILLIAM E. PRIEST
Town Accountant

As required by Sec. 50, Chapter 41, of the General Laws, I have verified the cash balances of all officers collecting money for the Town by an actual count of the cash and by reconciliation of Bank Balances as of December 31, 1929.

WILLIAM E. PRIEST
Town Accountant

January 6, 1930

Middlesex, ss.

Then personally appeared the above named William E. Priest and made oath that the foregoing statement made by him is correct and true to the best of his knowledge and belief.

Before me,

MABEL W. STINSON
Justice of the Peace

UNPAID TAXES, DECEMBER 31, 1929

1929	$4,446.52	Personal
	188,724.04	Real Esatte
	3,638.30	Motor Vehicle
	$196,808.86	

BORROWING CAPACITY OF THE TOWN

January 1, 1930

Valuation 1927, less abatements			$29,430,669.00
Valuation 1928, less abatements			30,749,135.00
Valuation 1929, less abatements			
Real Estate	$28,275,063.00		
Personal Property	1,956,850.00		
Motor Vehicle	1,968,517.00		32,200,430.00
			$92,380,234.00
Average valuation for 3 years, less abatements			$30,793,411.33
Borrowing Capacity, 3%			$923,802.34
Town Debt, December 31, 1929		$797,500.00	
Loans Outside Debt Limit:			
High School	$6,000.00		
School Loan—Acts of 1922	94,000.00		
Water Loans	46,000.00	146,000.00	
Town Debt Inside Debt Limit			$651,500.00
Borrowing Capacity, January 1, 1930			$272,302.34

RECEIPTS

General Revenue

	Taxes		
Current year:	$6,864.00		
Personal	48,779.80		
Real Estate	580,407.30		
		$636,051.10	
Previous years:			
Poll	$6.00		
Personal	10,376.15		
Real Estate	153,263.82		
		163,645.97	
Motor Vehicle Excise Tax 1929		54,458.65	
From the State:			
Corporation Tax	$21,550.54		
Income Tax	106,557.77		
National Bank Tax	3,607.44		
Street Railway Tax	905.36		
Trust Company Tax	5,551.82		
		138,172.93	
			$992,328.65

RECEIPTS—Continued

Licenses and Permits

Dog	$1,477.91		
Junk	70.00		
Marriage	134.00		
Milk	34.00		
Pedlars	74.00		
Pool, Billiards and Bowling	40.00		
All other	901.21		
		$2,731.12	

Fines

Court	$580.65		
Departmental	121.00		
		701.65	

All Other General Revenue

Rent from Town Property	$760.00		
Real Estate Sold	8,749.75		
		9,509.75	
			12,942.52

Special Assessments

Sewer:			
Added to tax bills	$4,304.83		
Unapportioned	5,513.99		
Apportioned paid in advance	89.03		
		$9,907.85	
Sidewalk:			
Added to Tax bills	$1,850.49		
Unapportioned	4,651.76		
		6,502.25	
Street Betterment:			
Added to Tax bills	$1,775.11		
Unapportioned	4,875.03		
Apportioned paid in advance	220.62		
		6,870.76	
			$23,280.86

Commercial Revenue: Departmental

General Government:			
Collector	$1,748.54		
Town Hall	765.00		
		$2,513.54	

RECEIPTS—Continued

Protection of Persons and Property:			
Fire	$26.50		
Gypsy and Brown Tail Moth	616.39		
Sealer of Weights and Measures	118.78		
		761.67	
Health and Sanitation:			
Health:			
Contagious Diseases	$108.00		
Dental Clinic	285.50		
Sanitation:			
Sewer Construction	11,134.40		
Garbage	1,383.34		
		12,911.24	
Highways:			
Outside Work	$1,176.03		
Sidewalks and Curbings	905.71		
Street Lights	2.00		
Forest Street	22,000.00		
		24,083.74	
Charities:			
Reimbursements from Cities and Towns	$668.85		
State	3,954.89		
		4,623.74	
Soldiers' Benefits:			
State Aid	$408.00		
Military Aid	22.50		
		430.50	
Schools:			
Tuition	$2,044.42		
Sale of books and supplies	114.52		
All other	680.28		
		2,839.22	
Library:			
Fines		185.00	
American Legion:			
Telephone		7.46	
			$48,356.11

RECEIPTS—Continued

Commercial Revenue: Public Service Enterprises

Water Department:			
Sale of Water:			
Metered Rates	$45,035.49		
House connections, etc.	7,873.26		
Sale Materials	2.00		
Sale Wood	1,185.00		
			54,095.75

Commercial Revenue: Cemeteries

Sale of Lots and Graves:			
Lots	$5,400.00		
Graves	200.00		
		$5,600.00	
Care of Lots and Graves:			
Lots		397.00	
Perpetual Care of Lots and Graves		4,075.00	
Miscellaneous:			
Foundations	$409.00		
Interments	808.00		
		1,217.00	
			11,289.00

Interest

On Deposits	$2,793.10	
On Taxes	6,230.59	
On Special Assessments	1,015.46	
Premiums	1,419.10	
Accrued Interest on Bonds	242.26	
		11,700.51

Municipal Indebtedness

Anticipation of Revenue	$450,000.00	
Anticipation of Serial Issue of Schoolhouse bonds	10,000.00	
Bonds Issued	159,500.00	
		619,500.00

Agency, Trust and Investment

Elizabeth J. Boyce Fund, Income	$17.50
Charles W. Bradstreet Fund, Income	110.00
Frederick O. Brown Fund, Income	180.00
Cemetery Fund	6,789.49
Cemetery Perpetual Care Fund, Income	4,108.20
Abraham B. Coffin Fund, Income	120.00
Asa Fletcher Fund, Income	1,525.93

RECEIPTS—Continued

Henry F. Johnson Fund, Income	34.98	
Albion K. P. Joy Fund, Income	100.00	
Henry C. Nickerson Fund, Income	44.00	
Wilder L. Parkhurst Fund, Income	112.85	
David N. Skillings Fund, Income	300.00	
		13,442.95

Refunds

Asa Fletcher Fund	$12.00	
Highways and Bridges	13.40	
Public Welfare	268.51	
Schools	49.06	
Sewers for Sanitary Purposes	5.06	
Street Beacons	56.40	
Water Maintenance	66.92	
Workmen's Compensation	847.57	
		1,318.92
Total cash receipts		$1,788,255.27
		51,536.01
Cash Balance, Dec. 31, 1928		$1,839,791.28

Payments

AGGREGATE TOTAL OF SELECTMEN'S WARRANTS CHARGED TO FOLLOWING ACCOUNTS

Abatement of Taxes—1928	$348.40
Abatement of Taxes—1929	68.00
Abatements of Motor Vehicle Excise Tax—1929	918.36
Abatement of Water Rates—1929	176.72
Accounting Department	2,194.30
American Legion Quarters	1,422.96
Assessors' Department	7,131.33
Bay State Saw & Tool Co. Property, Lake St.	14,129.70
Board of Survey	24.50
Boyce Fund, Elizabeth J., Income	17.50
Brown Fund, Frederick O., Income	180.00
Building Department	3,585.84
Cemetery Fund	4,889.49
Cemetery Maintenance	12,898.36
Charles River Basin Tax	2,953.95
Claim Account	606.25
Clerical Assistance	2,644.00
Collector of Taxes' Department	5,277.70
Committees	475.98
Contagious Diseases	1,904.55
County Aid to Agriculture	200.00
County of Middlesex Tax	40,898.64
Division of Metropolitan Planning	194.15
Election and Registration	4,831.18

AGGREGATE TOTAL OF SELECTMEN'S WARRANTS CHARGED TO FOLLOWING ACCOUNTS—Continued

Engineering Department	$13,866.28
Expenses of Town Officers and Employees Outside the Commonwealth	893.88
Fire Department	45,884.41
Fire Prevention Tax	213.61
Grade Crossing	58.60
Gypsy and Brown Tail Moth Account	4,994.02
Health Department	21,408.16
Highways and Bridges—General	68,982.52
Highways and Bridges—Public Ways	19,412.12
Highways and Bridges—Sidewalks	18,420.29
Highways and Bridges—Outside Work	637.51
Englewood Road	5,792.80
Forest Street	48,405.67
Grove Place	2,288.23
Madison Avenue West	3,430.20
Maple Road	3,069.61
Middlesex Street	6,324.00
Pierrepont Road	9,014.01
Sargent Road	6,786.42
Valley Road	3,810.88
Independence Day	1,197.66
Inspector of Animals' Department	300.00
Insurance	6,032.57
Insurance—1928 Bills	3,165.45
Interest	44,535.41
Legal Department	3,318.94
Legal Department—1928 Bills	805.00
Library	9,530.00
Library—1928 Bills	40.00
Library Plan Committee	700.00
Loans in Anticipation of Revenue	450,000.00
Loans in Anticipation of Serial Issue of School Bonds	16,000.00
Memorial Day	783.94
Metropolitan Parks Tax	16,688.93
Metropolitan North Sewer Tax	20,436.19
Henry C. Nickerson Fund, Income	44.00
Noonan School Building Addition	51,156.39
Wilder L. Parkhurst Fund Income	112.85
Parks and Playgrounds	14,379.54
Payment of Town Debt	66,000.00
Pensions for Police	1,546.00
Pensions for Town Laborers	2,992.42
Permanent Care Fund, Wildwood Cemetery	4,075.00
Planning Board	34.25
Police Department	45,203.46
Premium Account.	495.00
Public Parks—Horn Pond Brook	5,075.00
Public Parks—Main and Lake Streets	32,874.00
Public Welfare Department	20,487.83
Public Welfare, Board of—Asa Fletcher Fund Income	1,736.28
Sale of Cemetery Lots	5,600.00

AGGREGATE TOTAL OF SELECTMEN'S WARRANTS CHARGED TO FOLLOWING ACCOUNTS—Continued

School Department	$245,416.84	
School Department—1928 Bills	1,374.46	
Sealer of Weights and Measures' Dept.	803.62	
Selectmen's Department	2,182.09	
Selectmen's Department—Grade Crossing	1,234.67	
Sewer Construction—General	11,939.71	
Sewer Construction—For Construction of Sewers for Sanitary Purposes and for Sewage Disposal	43,749.49	
Sewer Maintenance	8,632.34	
Shade Trees	1,739.81	
Snow and Ice	18,000.00	
Snow Removal Tax	61.25	
Soldiers' Relief	784.25	
State Tax	45,717.57	
State and Military Aid	315.00	
State Highway Tax	909.07	
Street Beacons	617.27	
Street Lights	16,739.31	
Street Lights—1928 Bills	1,752.85	
Surface Drainage	24,658.72	
Town Clerk's Department	1,774.84	
Town Hall	6,522.38	
Treasurer's Department	3,378.94	
Unclassified Account	3,373.14	
Veteran's Exemption	54.52	
Water Construction—General	20,770.81	
Water Construction—For Laying and Relaying 6 to 16 inch Mains	33,732.04	
Water Construction—Standpipe	15,000.00	
Water Maintenance	33,012.30	
Water Maintenance—1928 Bills	1,321.21	
Waterways Improvement Committee	211.76	
Workmen's Compensation Law Expenses	1,979.14	
		$1,764,770.59
Balance, Dec. 31, 1929		75,020.69
		$1,839,791.28

APPROPRIATIONS BY REVENUE

Abatement of Taxes, Overlay by Assessors 1929	$10,379.34
Accounting Department	2,200.00
American Legion Quarters	1,450.00
Assessors' Department	7,300.00
Bay State Saw & Tool Property—Lake St.	14,500.00
Board of Survey	50.00
Building Department	3,659.75
Cemetery Maintenance	7,500.00
Claim Account	1,000.00
Clerical Assistance	2,590.00

APPROPRIATIONS BY REVENUE—Continued

Collector of Taxes' Department	$5,137.00
Committees	500.00
Contagious Diseases	3,000.00
County Aid to Agriculture	200.00
Election and Registration	4,454.75
Engineering Department	13,962.00
Expenses of Town Officers and Employees Outside the Commonwealth	920.00
Fire Department	45,066.50
Grade Crossing	15,000.00
Gypsy and Brown Tail Moth Account	5,500.00
Health Department	21,838.95
Highways and Bridges—General	65,317.00
Highways and Bridges—Public Ways	19,500.00
Highways and Bridges—Sidewalks	19,500.00
Highways and Bridges—Outside Work	1,000.00
Forest Street	34,600.00
Grove Place	2,360.00
Englewood Road	5,900.00
Madison Ave. West	3,500.00
Maple Road	3,082.00
Middlesex Street	6,400.00
Pierrepont Road	9,230.00
Sargent Road	7,611.00
Valley Road	3,888.00
Independence Day	1,200.00
Inspector of Animals	300.00
Insurance	8,933.75
Interest	23,000.00
Legal Department	4,000.00
Library	8,900.00
Library Plan Committee	1,000.00
Memorial Day	840.00
Noonan School Addition	17,300.00
Parks and Playgrounds	14,603.00
Pensions for Police	1,546.00
Pensions for Town Laborers	3,054.62
Planning Board	75.00
Police Department	45,505.00
Public Welfare Department	17,800.00
Public Parks—Main and Lake Streets	8,000.00
Public Parks—Main and Blind Bridge Streets	50.00
Public Parks—Horn Pond Brook	75.00
Reserve Fund	10,000.00
School Department	252,118.80
Sealer of Weights and Measures' Department	845.00
Selectmen's Department	2,185.00
Sewer Construction	12,055.67
Sewer Construction—For Construction of Sewers for Sanitary Purposes and for Sewage Disposal	12,115.00
Sewer Maintenance	8,650.53
Shade Trees	1,800.00
Snow and Ice	18,000.00
Soldiers' Relief	1,500.00
State and Military Aid	700.00

APPROPRIATIONS BY REVENUE—Continued

Street Beacons	$600.00	
Street Lights	18,700.00	
Surface Drainage	9,800.00	
Town Clerk's Department	1,775.00	
Town Hall	6,200.00	
Treasurer's Department	3,485.00	
Unclassified Account	3,425.00	
Water Construction	22,541.23	
Water Construction—For Laying and Relaying 6 to 16 inch Mains	8,837.89	
Water Maintenance	32,556.59	
Workmen's Compensation Law Expenses	1,300.00	
1928 Bills:		
Contagious Diseases—Overdraft	315.80	
Public Welfare Dept.—Overdraft	231.55	
Legal Department	805.00	
Insurance (Workmen's Compensation)	3,165.45	
School Department	871.95	
Total appropriations for Town Purposes		$938,859.12
State Tax	$45,717.57	
State Highway Tax	909.07	
Metropolitan Parks Tax	16,688.93	
Metropolitan Sewer Tax	20,436.19	
Fire Prevention Tax	213.16	
Charles River Basin Tax	2,953.95	
Snow Removal Tax—State	61.25	
County Tax	40,898.64	
Division of Metropolitan Planning	194.15	128,073.36
		$1,066,932.48
Less:		
Revenue Estimated by Assessors	$148,000.00	
State Income Tax Estimated	82,450.00	
		230,540.00
Committed to Collector of Taxes		$836,392.48

ABATEMENT OF TAXES—OVERLAYS 1926

Credit		
Balance, Dec. 31, 1928		$168.84
Debit		
Abatements by Assessors	$168.84	

ABATEMENT OF TAXES—OVERLAYS 1928

Credit		
Balance, Dec. 31, 1928		$7,149.82
Debit		
Abatements by Assessors	$2,467.03	
Transferred to Overlay Reserve Fund	4,682.79	
	$7,149.82	$7,149.82

ABATEMENT OF TAXES—OVERLAYS 1929

Credit

Overlaying Assessment by Assessors for 1929		$10,379.34

Debit

Abatements by Assessors	$7,323.82	
Balance, Dec. 31, 1929	3,055.52	
	$10,379.34	$10,379.34

ANTICIPATION OF TAXES—TEMPORARY LOANS

Credit

Borrowed in 1929		$450,000.00

Debit

Notes paid in 1929	$450,000.00	
	$450,000.00	$450,000.00

ANTICIPATION OF SERIAL ISSUE OF SCHOOL BONDS—TEMPORARY LOAN

Credit

Balance, Dec. 31, 1928		$6,000.00
Borrowed in 1929		10,000.00

Debit

Notes paid in 1929	$16,000.00	
	$16,000.00	$16,000.00

ACCOUNTING DEPARTMENT

Credit

Appropriation		$2,200.00

Debit

Payments on Selectmen's warrants:		
Salary, Accountant	$1,800.00	
Clerical Assistance	300.00	
Printing	52.67	
Other Expenses.	41.63	
	$2,194.30	
Balance, Dec. 31, 1929, transferred to Revenue Account	5.70	
	$2,200.00	$2,200.00

AMERICAN LEGION QUARTERS

Credit

Appropriation		$1,450.00

AMERICAN LEGION QUARTERS—Continued

Debit

Payments on Selectmen's warrants:			
Salary, Caretakers		$900.00	
Fuel		219.84	
Light		59.78	
Repairs		101.95	
Telephone		73.49	
Other expenses		67.90	
		$1,422.96	
Balance, Dec. 31, 1929, transferred to Accounts Payable to cover bills contracted in 1929, but not paid		27.04	
		$1,450.00	$1,450.00

ASSESSORS' DEPARTMENT

Credit

Appropriation			$7,300.00

Debit

Payments on Selectmen's warrants:			
Salaries:			
Assessors	$2,800.00		
Assistant Assessor	500.00		
Clerk	1,500.00		
Assistant Clerk	731.00		
		$5,531.00	
Printing and advertising		976.31	
Stationery and postage		21.74	
Telephone		50.20	
Auto hire		90.00	
Plans		79.00	
Other expenses		383.08	
		$7,131.33	
Balance, Dec. 31, 1929, transferred to Revenue Account		168.67	
		$7,300.00	$7,300.00

BOARD OF SURVEY

Credit

Appropriation			$50.00

Debit

Payments on Selectmen's warrants:			
Advertising		$24.50	
Balance, Dec. 31, 1929, transferred to Revenue Account		25.50	
		$50.00	$50.00

BAY STATE SAW & TOOL MFG. CO. PROPERTY—LAKE STREET

Credit		
Appropriation		$14,500.00
Debit		
Payments on Selectmen's warrants:		
Land and buildings	$14,050.00	
Legal services	75.00	
Other expenses	4.70	
	$14,129.70	
Balance, Dec. 31, 1929, transferred to Revenue Account	370.30	
	$14,500.00	$14,500.00

BUILDING DEPARTMENT

Credit			
Appropriation			$3,659.75
Debit			
Payments on Selectmen's warrants:			
Salaries:			
Building Commissioner	$750.00		
Inspector of Plumbing and Gas	750.00		
Inspector of Wires	1,368.75		
Clerk	450.00		
Substitute Clerk	16.00		
		$3,334.75	
Stationery, postage, printing		160.90	
Other expenses		90.19	
		$3,585.84	
Departmental Transfers: Auto maintenance		72.16	
		$3,658.00	
Balance, Dec. 31, 1929, transferred to Revenue Account		1.75	
		$3,569.75	$3,659.75

CEMETERY MAINTENANCE

Credit	
Appropriation	$7,500.00
Permanent Care Fund, Wildwood Cemetery, Income	3,478.54
Henry F. Johnson Bequest Fund Income	34.98
Transferred from Cemetery Fund	1,900.00

CEMETERY MAINTENANCE—Continued

Debit

Payments on Selectmen's warrants:		
Salary, Superintendent and Clerk	$650.00	
Labor	8,296.47	
Equipment and maintenance	800.46	
Nursery supplies	520.05	
Pipe, lumber, cement	174.19	
Repairs buildings	1,776.48	
Tarvia	301.95	
Telephones	115.57	
Other expenses	263.19	
	$12,898.36	
Balance, Dec. 31, 1929, transferred to Revenue Account	15.16	
	$12,913.52	$12,913.52

CEMETERY—SALE OF LOTS

Credit

Sale of Lots in Wildwood Cemetery for year 1929		$5,600.00

Debit

Transferred to Cemetery Fund	$5,600.00	

CHARLES RIVER BASIN TAX

Credit

Appropriation		$2,953.95

Debit

Paid Commonwealth of Massachusetts:		
Interest	$946.69	
Maintenance	1,928.98	
Serial Bonds	78.28	
	$2,953.95	$2,953.95

CLAIM ACCOUNT

Credit

Appropriation		$1,000.00

Debit

Payments on Selectmen's warrants:		
Settlements	$581.25	
Other expenses	25.00	
	$606.25	
Balance, Dec. 31, 1929, transferred to Revenue Account	393.75	
	$1,000.00	$1,000.00

CLERICAL ASSISTANCE

Credit			
Appropriation			$2,590.00
Transferred from Reserve Fund by vote of Finance Committee			54.00
Debit			
Payments on Selectmen's warrants:			
Salaries:			
General Clerk		$1,150.00	
Clerical Assistant		1,400.00	
Substitute Clerical Assistant		94.00	
		$2,644.00	$2,644.00

COLLECTOR OF TAXES' DEPARTMENT

Credit			
Appropriation			$5,137.00
Transferred from Reserve Fund, by vote of Finance Committee			150.00
Debit			
Payments on Selectmen's warrants:			
Salaries:			
Collector of Taxes	$2,500.00		
Clerk	1,040.00		
Assistant Clerks	202.00		
		$3,742.00	
Printing and advertising		624.78	
Stationery and postage		469.31	
Telephone		56.70	
Bonds		297.00	
Other expenses		87.91	
		$5,277.70	
Balance, Dec. 31, 1929, transferred to Revenue Account		9.30	
		$5,287.00	$5,287.00

COMMITTEES

Credit		
Appropriation		$500.00
Debit		
Payments on Selectmen's warrants:		
Finance Committee expenses	$393.80	
General Committees	82.18	
	$475.98	
Balance, Dec. 31, 1929, transferred to Revenue Account	24.02	
	$500.00	$500.00

LIBRARY PLAN COMMITTEE

Credit		
Appropriation		$1,000.00
Debit		
Payments on Selectmen's warrants:		
Architect services	$700.00	
Balance, Dec. 31, 1929	300.00	
	$1,000.00	$1,000.00

WATERWAYS IMPROVEMENT COMMITTEE

Credit		
Balance, Dec. 31, 1928		$1,000.00
Debit		
Payments on Selectmen's warrants:		
Engineering services	$74.25	
Plans	119.81	
Other expenses	17.70	
	$211.76	
Balance, Dec. 31, 1929	788.24	
	$1,000.00	$1,000.00

CONTAGIOUS DISEASES

Credit		
Appropriation		$3,000.00
Debit		
Payments on Selectmen's warrants:		
Tuberculosis	$516.00	
Medical Aid and Hospital Care	1,327.20	
Other expenses	61.35	
	$1,904.55	
Balance, Dec. 31, 1929, transferred to Revenue Account	1,095.45	
	$3,000.00	$3,000.00

COUNTY AID TO AGRICULTURE

Credit		
Appropriation		$200.00
Debit		
Payments on Selectmen's warrants:		
Middlesex County Extension Service	$200.00	

COUNTY OF MIDDLESEX TAX

Credit

Appropriation		$40,898.64

Debit

Paid Treasurer of Middlesex County	$40,898.64	
	$40,898.64	$40,898.64

DIVISION OF METROPOLITAN PLANNING

Credit

Appropriation		$194.15

Debit

Paid Commonwealth of Massachusetts	$194.15	
	$194.15	$194.15

ELECTION AND REGISTRATION

Credit

Appropriation		$4,454.75
Transferred from Reserve Fund, by vote of Finance Committee		376.43

Debit

Payments on Selectmen's warrants:		
Salaries, Registrars of Voters	$500.00	
Election Officers	538.00	
Meals	99.25	
Printing and advertising	1,863.38	
Stationery and postage	189.40	
Representative Town Meeting equipment	1,159.62	
Other expenses	481.53	
	$4,831.18	$4,831.18

ENGINEERING DEPARTMENT

Credit

Appropriation	$13,962.00
Departmental Transfer	13.08

ENGINEERING DEPARTMENT—Continued

Debit

Payments on Selectmen's warrants:			
Salaries:			
Town Engineer	$4,000.00		
Assistants	7,380.00		
		$11,380.00	
Auto Maintenance		1,497.18	
Supplies		803.02	
Telephone		94.07	
Other expenses		92.01	
		$13,866.28	
Departmental Transfers: Auto Maintenance		106.85	
		$13,973.13	
Balance, Dec. 31, 1929, transferred to Revenue Account		1.95	
		$13,975.08	$13,975.08

EXPENSES OF TOWN OFFICERS AND EMPLOYEES OUTSIDE THE COMMONWEALTH

Credit

Appropriation		$920.00
Transferred from Reserve Fund, by vote of Finance Committee (for School Committee)		60.00

Debit

Payments on Selectmen's warrants:		
Board of Health	$166.85	
School Committee	259.76	
Board of Selectmen	407.27	
Water and Sewer Board	60.00	
	$893.88	
Balance, Dec. 31, 1929, transferred to Revenue Account	86.12	
	$980.00	$980.00

FIRE DEPARTMENT

Credit

Appropriation	$45,066.50
Transferred from Reserve Fund, by vote of Finance Committee	420.00
Departmental Transfer	400.00

FIRE DEPARTMENT—Continued

Debit

Payments on Selectmen's warrants:			
Salaries:			
Chief	$2,906.25		
Permanent Men	32,287.50		
Call Men	3,916.67	$39,110.42	
Equipment and Maintenance		4,961.78	
Fuel and light		1,132.72	
Building maintenance		348.43	
Telephones		176.22	
Other expenses		154.84	
		$45,884.41	
Balance, Dec. 31, 1929, transferred to Revenue Account		2.09	
		$45,886.50	$45,886.50

FIRE PREVENTION TAX

Credit

Appropriation		$213.61

Debit

Paid Commonwealth of Massachusetts	$213.61	
	$213.61	$213.61

GRADE CROSSING

Credit

Appropriation		$15,000.00

Debit

Payments on Selectmen's warrants:		
Plans	$21.60	
Other expenses	37.00	
	$58.60	
Balances, Dec. 31, 1929	14,941.40	
	$15,000.00	$15,000.00

GYPSY AND BROWN TAIL MOTH ACCOUNT

Credit

Appropriation		$5,500.00

GYPSY AND BROWN TAIL MOTH DEPARTMENT—Continued

Debit

Payments on Selectmen's warrants:		
Salary, Tree Warden	$275.00	
Labor	3,988.92	
Equipment and maintenance	535.11	
Insecticides	194.99	
	$4,994.02	
Departmental Transfers: Equipment and Maintenance	156.94	
	$5,150.96	
Balance, Dec. 31, 1929, transferred to Revenue Account	349.04	
	$5,500.00	$5,500.00

HEALTH DEPARTMENT

Credit

Appropriation	$21,838.95

Debit

Payments on Selectmen's warrants:

General Administration

Salaries:			
Health Officer and Inspector of Milk	$1,600.00		
Clerk	800.00		
Substitute Clerk	25.00		
		$2,425.00	
Stationery, postage, printing		111.49	
Auto maintenance		220.37	
Telephone		67.88	
Other expenses		168.97	
			$2,993.71

Bacteriologist

Milk Analysis	$198.32	
Other expenses	5.80	
		204.12

Garbage Collection

Labor	$7,826.69	
Equipment and maintenance	1,520.21	
		9,346.90

Public Dump

Labor	$2,866.48	
Equipment and maintenance	27.78	
Other expenses	307.14	
		3,201.40

HEALTH DEPARTMENT—Continued

Dental Clinic

Salaries:				
Dentist	$1,550.00			
Dental Assistant	100.00			
		$1,650.00		
Equipment and maintenance		359.13		
Other expenses		167.83		
			2,176.96	
Health Center				
Salary, Health Nurse		$1,800.00		
Rent		1,020.00		
Other expenses		295.32		
			3,115.32	
Salary, Inspector of Stables			200.00	
Salary, Sanitary Inspector			75.00	
Vital Statistics, fees			94.75	
			$21,408.16	
Departmental Transfers:				
Garbage Collection, equipment and maintenance		$309.77		
General Administration, auto maintenance		55.04		
			364.81	
			$21,772.97	
Balance, Dec. 31, 1929, transferred to Revenue Account			65.98	
			$21,838.95	$21,838.95

HIGHWAYS AND BRIDGES—GENERAL

Credit		
Appropriation		$65,317.00
Refund		8.90
Departmental Transfers		4,019.95
Debit		
Payments on Selectmen's warrants:		
Auto maintenance	$518.92	
Boundary stones	33.50	
Bridge repairs	285.77	
Cart repairs	176.04	
Catch-basin cleaning	3,502.46	
Drain cleaning and repairs	476.66	
Equipment	1,030.00	
Guard rails and repairs	479.47	
Harness and repairs	33.35	
Machinery and tool repairs	702.71	
Miscellaneous Highway work	1,106.71	
Office Supplies and telephone	199.67	
Printing	33.00	

HIGHWAYS AND BRIDGES—General—Continued

Roller supplies and repairs	1,519.79	
Salary of Superintendent	3,300.00	
Shoeing horses	145.32	
Sidewalk repairs	2,715.28	
Signs and repairs	786.22	
Stable maintenance	6,517.70	
Street cleaning	9,864.60	
Street patching	9,044.82	
Sundries	2,645.66	
Surface treatment	6,893.27	
Tools (new)	1,106.12	
Truck operation and maintenance	5,507.74	
Vacations (Permanent Men)	2,805.33	
Yard maintenance	162.53	
Work for other Departments	3,363.03	
	$64,955.67	
Stock used for other Departments, including all Highway Accounts	4,026.85	
	$68,982.52	
Balance, Dec. 31, 1929, transferred to Revenue Account	361.33	
	$69,343.85	$69,343.85

HIGHWAYS AND BRIDGES—Public Ways

Credit

Appropriation		$19,500.00

Debit

Payments on Selectmen's warrants:		
Labor	$5,462.40	
Contract work	8,213.82	
Stone, gravel, bricks, binder, cement	4,718.78	
Other expenses	1,017.12	
	$19,412.12	
Departmental Transfer:		
Cement	87.88	
	$19,500.00	$19,500.00

HIGHWAYS AND BRIDGES—Sidewalks

Credit

Appropriation		$19,500.00

HIGHWAYS AND BRIDGES—Sidewalks—Continued

Debit

Payments on Selectmen's warrants:			
Labor		$14,273.86	
Stone and gravel		641.59	
Lumber and cement		508.49	
Edgestones		2,703.79	
Other expenses		292.56	
		$18,420.29	
Departmental Transfers:			
Lumber and cement	$999.09		
Other expenses	72.50	1,071.59	
		$19,491.88	
Balance, Dec. 31, 1929, transferred to Revenue Account		8.12	
		$19,500.00	$19,500.00

HIGHWAYS AND BRIDGES—Outside Work

Credit

Appropriation			$1,000.00

Debit

Payments on Selectmen's warrants:			
Labor		$637.51	
Departmental Transfers:			
Materials		163.27	
		$800.78	
Balance, Dec. 31, 1929, transferred to Revnue Account		199.22	
		$1,000.00	$1,000.00

ENGLEWOOD ROAD

Credit

Appropriation			$5,900.00

Debit

Payments on Selectmen's warrants:			
Labor		$3,438.36	
Materials		2,193.04	
Other expenses		161.40	
		$5,792.80	
Departmental Transfer:			
Materials		107.20	
		$5,900.00	$5,900.00

FOREST STREET

Credit

Appropriation		$34,600.00
Commonwealth of Massachusetts		11,000.00
County of Middlesex		11,000.00
Departmental Transfer		84.50

Debit

Payments on Selectmen's warrants:		
Contract work	$39,534.01	
Special Contract work	1,250.00	
Labor	5,283.11	
Materials	1,826.74	
Land damages	155.00	
Other expenses	356.81	
	$48,405.67	
Departmental Transfers: Materials	480.80	
	$48,886.47	
Balance, Dec. 31, 1929	7,798.03	
	$56,684.50	$56,684.50

GROVE PLACE

Credit

Appropriation		$2,360.00

Debit

Payments on Selectmen's warrants:		
Labor	$1,601.73	
Materials	667.90	
Other expenses	18.60	
	$2,288.23	
Departmental Transfers: Materials	71.77	
	$2,360.00	$2,360.00

HEMINGWAY STREET EASEMENTS

Credit

Balance, Dec. 31, 1928		$1.00

Debit

Balance, Dec. 31, 1929, transferred to Revenue Account	$1.00	

MADISON AVENUE WEST

Credit		
Appropriation		$3,500.00
Debit		
Payments on Selectmen's warrants:		
Labor	$1,869.74	
Materials	1,129.51	
Other expenses	430.95	
	$3,430.20	
Departmental Transfers: Other expenses	69.80	
	$3,500.00	$3,500.00

MAPLE ROAD

Credit		
Appropriation		$3,082.00
Debit		
Payments on Selectmen's warrants:		
Labor	$2,151.71	
Materials	623.07	
Other expenses	294.83	
	$3,069.61	
Departmental Transfer: Other expenses	12.39	
	$3,082.00	$3,082.00

MIDDLESEX STREET

Credit		
Appropriation		$6,400.00
Debit		
Payments on Selectmen's warrants:		
Labor	$3,846.59	
Materials	216.38	
Machine and truck hire	931.18	
Land damages	1,247.50	
Other expenses	82.35	
	$6,324.00	
Departmental Transfer: Other expenses	76.00	
	$6,400.00	$6,400.00

PIERREPONT ROAD

Credit			
Appropriation			$9,230.00
Debit			
Payments on Selectmen's warrants:			
Labor		$5,086.15	
Materials		3,195.92	
Team and truck hire		628.50	
Other expenses		103.44	
		$9,014.01	
Departmental Transfers:			
Materials	$155.78		
Other expenses	60.21	215.99	
		$9,230.00	$9,230.00

SARGENT ROAD

Credit			
Appropriation			$7,611.00
Debit			
Payments on Selectmen's warrants:			
Labor		$4,275.53	
Materials		2,365.89	
Other expenses		145.00	
		$6,786.42	
Departmental Transfers:			
Materials	$33.66		
Other expenses	136.64		
		170.30	
		$6,956.72	
Balance, Dec. 31, 1929, transferred to Revenue Account		654.28	
		$7,611.00	$7,611.00

VALLEY ROAD

Credit			
Appropriation			$3,888.00
Debit			
Payments on Selectmen's warrants:			
Labor		$2,667.39	
Materials		959.84	
Team and truck hire		172.00	
Other expenses		11.65	
		$3,810.88	
Departmental Transfer: Other expenses		77.12	
		$3,888.00	$3,888.00

INDEPENDENCE DAY

Credit		
Appropriation		$1,200.00
Debit		
Payments on Selectmen's warrants:		
Band	$330.00	
Fireworks	700.00	
Other expenses	167.66	
	$1,197.66	
Balance, Dec. 31, 1929, transferred to Revenue Account	2.34	
	$1,200.00	$1,200.00

INSPECTOR OF ANIMALS' DEPARTMENT

Credit		
Appropriation		$300.00
Debit		
Payments on Selectmen's warrants:		
Salary, Inspector of Animals	$300.00	

INSURANCE

Appropriation		$8,933.75
Debit		
Payments on Selectmen's warrants:		
Premiums	$6,032.57	
Balance, Dec. 31, 1929, transferred to Revenue Account	2,901.18	
	$8,933.75	$8,933.75

INSURANCE—Accounts Payable (1928 Bills)

Credit		
Appropriation		$3,165.45
Debit		
Payments on Selectmen's warrants		
Premiums	$3,165.45	

INSURANCE RESERVE

Credit		
Balance, Dec. 31, 1928,		$930.77
Transferred from Excess and Deficiency Account by vote of Town		3,645.52
Debit		
Balance, Dec. 31, 1929	$4,576.29	
	$4,576.29	$4,576.29

INTEREST

Credit		
Appropriation		$23,000.00
Transferred from Excess and Deficiency Account by vote of Town		17,985.00
Accrued Interest Received—Sale of Bonds		242.26
Premium Received—Revenue Notes		1.00
Transferred from Reserve Fund by vote of Finance Committee		3,307.15
Debit		
On Temporary Loans	$12,011.04	
On Town Debt:		
Fire and Police Building	500.00	
High School	350.00	
Highland District School Building	4,720.00	
Noonan School Building Addition	1,700.00	
Park Loan	1,560.00	
Public Parks	690.62	
Sewer Loan	2,700.00	
Sewer and Surface Drainage	998.75	
School Loan—Acts of 1922	4,335.00	
School Building Loan	11,900.00	
Water	420.00	
Water (1929)	850.00	
Wyman School Building Addition	1,800.00	
	$44,535.41	$44,535.41

LEGAL DEPARTMENT

Credit		
Appropriation		$4,000.00
Debit		
Payments on Selectmen's warrants:		
Salary, Town Counsel	$1,500.00	
Extra Services, Town Counsel	1,715.79	
Postage and printing	26.15	
Other expenses	77.00	
	$3,318.94	
Balance, Dec. 31, 1929, transferred to Revenue Account	681.06	
	$4,000.00	$4,000.00

LEGAL DEPARTMENT—Accounts Payable (1928 Bills)

Credit		
Appropriation		$805.00
Debit		
Payments on Selectmen's warrants:		
Extra Services, Town Counsel	$655.00	
Special legal services	150.00	
	$805.00	$805.00

LIBRARY

Credit

Appropriation			$8,900.00
Charles W. Bradstreet Library Fund Income			110.00
Abraham B. Coffin Library Fund Income			120.00
Albion K. P. Joy Library Fund Income			100.00
David N. Skillings Library Fund Income			300.00

Debit

Payments on Selectmen's warrants:			
Salaries:			
Librarian	$1,620.00		
Assistants	2,193.45		
		$3,813.45	
Books and periodicals		3,005.35	
Binding books and periodicals		496.00	
Lighting		353.35	
Printing, stationery, postage		157.06	
Furniture and furnishings		659.50	
Repairs building		651.30	
Other expenses		393.99	
		$9,530.00	$9,530.00

LIBRARY—Accounts Payable (1928 Bills)

Credit

Balance, Dec. 31, 1928		$40.00

Debit

Payments on Selectmen's warrants:		
Books	$40.00	

MEMORIAL DAY

Credit

Appropriation		$840.00

Debit

Payments on Selectmen's warrants:		
Band	$225.00	
Collation	174.25	
Wreaths	213.00	
Other expenses	171.69	
	$783.94	
Balance, Dec. 31, 1929, transferred to Revenue Account	56.06	
	$840.00	$840.00

METROPOLITAN PARKS TAX

Credit

Appropriation		$16,688.93

Debit

Paid Commonwealth of Massachusetts:		
Cost of Maintenance	$10,831.86	
Serial Bonds	644.34	
Sinking Fund	613.68	
Interest	3,925.59	
Nantasket Beach	641.25	
Wellington Bridge Maintenance	32.21	
	$16,688.93	$16,688.93

PARKS AND PLAYGROUNDS

Credit

Appropriation		$14,603.00

Debit

Payments on Selectmen's warrants:			
Labor		$7,621.18	
Tools and hardware		423.35	
Plants and bulbs		347.13	
Flags and maintenance		292.81	
Equipment and maintenance		861.54	
Auto maintenance		946.65	
Playground Instructors		550.00	
Playground supplies		285.00	
Tennis and skating		1,047.49	
Cinder paths		234.53	
Christmas Tree		181.48	
Loring Avenue Tennis Court		1,588.38	
		$14,379.54	
Departmental Transfers:			
Equipment and maintenance	$100.86		
Loring Avenue Tennis Court	24.42		
		125.28	
		$14,504.82	
Balance, Dec. 31, 1929, transferred to Revenue Account		98.18	
		$14,603.00	$14,603.00

PAYMENT OF TOWN DEBT IN 1929

Credit

Transferred from Excess and Deficiency Account by vote of Town	$65,372.20
Transferred from Premium Account	627.80

PAYMENT OF TOWN DEBT IN 1929—Continued

Debit

Payments on Selectmen's warrants:		
Fire and Police Building Bonds	$5,000.00	
High School Bonds	4,000.00	
Highland District School Building Bonds	8,000.00	
Noonan School Building Addition Bonds	4,000.00	
Park Loan Bonds	3,000.00	
School Loan—Acts of 1922	8,000.00	
School Building Loan	20,000.00	
Sewer Bonds	3,000.00	
Water Bonds	6,000.00	
Wyman School Building Addition Bonds	5,000.00	
	$66,000.00	$66,000.00

PENSIONS FOR POLICE

Credit

Appropriation		$1,546.00

Debit

Payments on Selectmen's warrants:		
Pensions	$1,546.00	

PENSIONS FOR TOWN LABORERS

Credit

Appropriation		$3,054.62

Debit

Payments on Selectmen's warrants:		
Pensions	$2,992.42	
Balance, Dec. 31, 1929, transferred to Revenue Account	62.20	
	$3,054.62	$3,054.62

PLANNING BOARD

Credit

Appropriation		$75.00

Debit

Payments on Selectmen's warrants:		
Printing and advertising	$34.25	
Balance, Dec. 31, 1929, transferred to Revenue Account	40.75	
	$75.00	$75.00

POLICE DEPARTMENT

Credit			
Appropriation			$45,505.00
Transferred from Reserve Fund, by vote of Finance Committee			98.46
Debit			
Payments on Selectmen's warrants:			
Salaries:			
Chief of Police	$3,100.00		
Lieutenant	2,600.00		
Sergeants	4,800.00		
Patrolmen	31,892.00		
		$42,392.00	
Auto maintenance		625.26	
Building maintenance		550.16	
Equipment and maintenance		1,348.24	
Other expenses		287.80	
		$45,203.46	
Departmental Transfer: Fuel		400.00	
		$45,603.46	$45,603.46

PREMIUM ACCOUNT

Credit		
Premium on Noonan School Building Addition Bonds		$772.80
Premium on Sewer and Surface Drainage Bonds, Water Loan and Public Parks Bonds		645.30
Payments on Selectmen's warrants:		
Preparation and certification of bonds	$495.00	
Transferred to Payment of Town Debt by vote of Town	627.80	
	$1,122.80	
Balance, Dec. 31, 1929	295.30	
	$1,418.10	$1,418.10

PUBLIC PARKS—Horn Pond Brook

Credit		
Balance, Dec. 31, 1928		$5,000.00
Appropriation		75.00
Debit		
Payments on Selectmen's warrants:		
Land	$4,060.00	
Legal services	800.16	
Other expenses	214.84	
	$5,075.00	$5,075.00

PUBLIC PARKS—Main and Blind Bridge Streets

Credit		
Appropriation		$50.00
Debit		
Balance, Dec. 31, 1929	$50.00	

PUBLIC PARKS—Main and Lake Streets

Credit		
Appropriation		$8000.00
Bond issue		32,500.00
Debit		
Payments on Selectmen's warrants:		
Land	32,400.60	
Legal services	300.00	
Other expenses	174.00	
	$32,874.00	
Balance, Dec. 31, 1929	7,626.00	
	$40,500.00	$40,500.00

BOARD OF PUBLIC WELFARE—Asa Fletcher Fund Income

Credit		
Balance, Dec. 31, 1928		$2,006.74
Transferred from Asa Fletcher Fund Income Account		1,525.93
Refund		12.00
Debit		
Payments on Selectmen's warrants:		
Cash allowances	$1,332.00	
Groceries and provisions	27.77	
Fuel	52.25	
Medical aid	93.50	
Other expenses	230.76	
	$1,736.28	
Balance, Dec. 31, 1929	1,808.39	
	$3,544.67	$3,544.67

PUBLIC WELFARE DEPARTMENT

Credit	
Appropriation	$17,800.00
Refunds	21.86
Overdraft, Dec. 31, 1929, authorized by vote of Board of Selectmen	2,665.97

PUBLIC WELFARE DEPARTMENT—Continued

Debit

Payments on Selectmen's warrants:		
Salary, Secretary	$1,700.00	
Office expenses	235.09	
Fuel	921.25	
Groceries and provisions	1,458.10	
Medical aid	1,097.12	
Relief by other Cities and Towns	1,254.56	
Relief by State Departments	1,528.53	
Cash aid and rents	12,016.96	
Other expenses	276.22	
	$20,487.83	$20,487.83

RESERVE FUND

Credit

Appropriation		$10,000.00

Debit

Transfers authorized by vote of Finance Committee:		
Clerical Assistance	$54.00	
Collector of Taxes' Department	150.00	
Election and Registration	376.43	
Fire Department	420.00	
Interest	3,307.15	
Police Department	98.46	
School Department	1,791.73	
Street Beacons	17.27	
Town Hall	350.00	
Town Officers and Employees Expenses Outside the Commonwealth (School Committee)	60.00	
Veterans' Exemption	54.52	
Water Maintenance	993.56	
Workmen's Compensation Law Expenses	1,038.14	
	$8,711.26	
Balance, Dec. 31, 1929, transferred to Overlay Reserve Fund	1,288.74	
	$10,000.00	$10,000.00

SCHOOL DEPARTMENT

Credit

Appropriation	$252,118.80
Refunds	49.06
Transferred from Reserve Fund by vote of Finance Committee	1,791.73

SCHOOL DEPARTMENT—Continued

Debit

Payments on Selectmen's warrants:			
Salaries:			
Superintendent	$7,000.00		
Clerk	1,352.00		
Teachers	183,863.47		
Janitors	16,198.83		
		$208,414.30	
Books		5,327.83	
Fuel and light		8,187.04	
Furniture and fixtures		1,505.04	
Printing and postage		245.44	
Repairs		3,296.79	
School Census		250.00	
Supplies		8,440.33	
Supplies—Janitors		658.75	
Telephones		610.86	
Transportation		3,404.07	
Tuition		820.53	
Other expenses		4,255.86	
		$245,416.84	
Departmental Transfers: Repairs		24.31	
		$245,441.15	
Transferred to Accounts Payable to cover bills contracted in 1929, but not paid		8,518.44	
		$253,959.59	$253,959.59

SCHOOL DEPARTMENT—Accounts Payable (1928 Bills)

Credit

Balance, Dec. 31, 1928		$507.97
Appropriation		871.95

Debit

Payments on Selectmen's warrants:		
Fuel and light	$444.98	
Repairs	45.37	
Transportation	368.22	
Telephones	58.78	
Supplies	75.27	
Tuition	206.29	
Other expenses	175.55	
	$1,374.46	
Balance, Dec. 31, 1929, transferred to Revenue Account	5.46	
	$1,379.92	$1,379.92

HIGHLAND DISTRICT SCHOOL BUILDING

Credit

Balance, Dec. 31, 1928		$233.45

Debit

Transferred to Noonan School Building Addition, by vote of Town	$233.45	

NOONAN SCHOOL BUILDING ADDITION

Credit

Balance, Dec. 31, 1928		$34,098.83
Appropriation		17,300.00
Transferred from Highland District School Building, by vote of Town		233.45
Transferred from Wyman School Building Addition, by vote of Town		802.39

Debit

Payments on Selectmen's warrants:			
Frankini Bros. Co., Inc., contract		$46,410.35	
Kilham, Hopkins & Greeley:			
Architects	$1,685.62		
Heating Engineer	340.40		
		2,026.02	
R. M. Kaulback Co., plumbing		125.00	
Allen Shade Holder Co., Inc., shades		459.47	
Bailie Basket Co., furniture		50.25	
E. G. Barker Lumber Co., lumber		16.80	
Boston & Maine Railroad, freight		11.83	
P. Derby & Co., furniture		92.12	
James J. Fitzgerald Con. Co., grading		400.00	
J. L. Hammett Co., furniture		1,100.00	
Hub Wire Cloth & Wire Work Co., holders		16.25	
Jordan Marsh Co., rug		26.55	
Kelley & Hawes Co., express		2.50	
Massachusetts Reformatory, furniture		210.00	
Nuttelman Mfg. Co., loom		65.00	
Page & Baker Co., furniture		22.50	
Geo. W. Rollins Inc., rug		39.75	
E. H. Sheldon & Co., benches		72.00	
Stone & Forsyth Co., cabinets		10.00	
		$51,156.39	
Balance, Dec. 31, 1929		1,278.28	
		$52,434.67	$52,434.67

METROPOLITAN NORTH SEWER TAX

Credit		
Appropriation		$20,436.19
Debit		
Paid Commonwealth of Massachusetts:		
Cost of Maintenance	$5,155.70	
Serial Bonds and Note	7,239.05	
Sinking Fund	432.03	
Interest	7,497.41	
Special	112.00	
	$20,436.19	$20,436.19

NET FUNDED OR FIXED DEBT

Credit		
Balance, Dec. 31, 1928		$704,000.00
Bonds issued in 1929		119,500.00
Debit		
Reduction in indebtedness in 1929	$66,000.00	
Balance, Dec. 31, 1929	757,500.00	
	$823,500.00	$823,500.00

OVERLAY RESERVE FUND

Credit		
Balance, Dec. 31, 1928		$3,708.79
Transferred from Abatement of Taxes—1928		4,682.79
Transferred from Reserve Fund		1,288.74
Debit		
Balance, Dec. 31, 1929	$9,680.32	
	$9,680.32	$9,680.32

WADLEIGH SCHOOL BUILDING ADDITION

Credit		
Transferred from Excess and Defficiency Account by vote of Town		$5,000.00
Debit		
Balance, Dec. 31, 1929	$5,000.00	

WYMAN SCHOOL BUILDING

Credit		
Balance, Dec. 31, 1928		$802.39
Debit		
Transferred to Noonan School Building addition, by vote of Town	$802.39	

COMMITTEE ON NOONAN SCHOOL BUILDING

Credit		
Balance, Dec. 31, 1928		$150.00
Debit		
Balance, Dec. 31, 1929	$150.00	

COMMITTEE ON SECONDARY SCHOOL ACCOMMODATIONS

Credit		
Transferred from Excess and Defficiency account by vote of Town		$1,000.00
Debit		
Balance, Dec. 31, 1929	$1,000.00	

SEALER OF WEIGHTS AND MEASURES' DEPARTMENT

Credit		
Appropriations		$845.00
Debit		
Payments on Selectmen's warrants:		
Salary, Sealer	$650.00	
Auto maintenance	93.84	
Other expenses	59.78	
	$803.62	
Departmental Transfers: Auto Maintenance	35.68	
	$839.30	
Balance, Dec. 31, 1929, transferred to Revenue Account	5.70	
	$845.00	$845.00

SELECTMEN'S DEPARTMENT

Credit		
Appropriation		$2,185.00
Debit		
Payments on Selectmen's warrants:		
Salary, Clerk	$1,750.00	
Printing and Advertising	142.75	
Salary and postage	64.68	
Telephone	48.20	
Other Expenses	176.46	
	$2,182.09	
Balance, Dec. 31, 1929, transferred to Revenue Account	2.91	
	$2,185.00	$2,185.00

SELECTMEN'S DEPARTMENT—Grade Crossing

Credit			
Balance, Dec. 31, 1928			$1,247.80
Debit			
Payments on Selectmen's warrants:			
Engineering Services		$800.00	
Legal Services		40.00	
Plans		28.38	
Reports		347.84	
Other Expenses		18.45	
		$1,234.67	
Departmental Transfer: Plans		13.08	
		$1,247.75	
Balance, Dec. 31, 1929, transferred to Revenue Account		.05	
		$1,247.80	$1,247.80

SEWER ASSESSMENTS

Credit			
Balance, Dec. 31, 1928			$8,241.72
Committed in 1929			14,548.52
Debit			
Assessments paid in 1929		$9,907.85	
Abatements in 1929		1,002.89	
Balance, Dec. 31, 1929			
Unapportioned	$2,848.37		
Added to Tax Bills	1,294.91		
Apportioned—not due	7,736.22		
		11,879.50	
		$22,790.24	$22,790.24

SEWER CONSTRUCTION—General

Credit			
Appropriation			$12,055.67
Debit			
Payments on Selectmen's warrants:			
Salary, Clerk		$529.00	
Labor		10,293.80	
Pipe and fittings		1,000.11	
Other expenses		116.80	
		$11,939.71	
Departmental Transfers: Other Expenses		112.71	
		$12,052.42	
Balance, Dec. 31, 1929, transferred to Revenue Account		3.25	
		$12,055.67	$12,055.67

SEWER CONSTRUCTION

For Construction of Sewers for Sanitary Purposes and for Sewage Disposal

Credit			
Appropriations			$12,115.00
Bond Issue			32,000.00
Refund			5.06
Debit			
Payments on Selectmen's warrants:			
Labor		$33,464.85	
Equipment and Maintenance		5,412.73	
Pipe and fittings		2,353.36	
Brick, lumber, cement		1,425.73	
Dynamite and exploders		395.10	
Other expenses		697.72	
		$43,749.49	
Departmental transfers:			
Pipe and fittings	$99.33		
Brick, lumber, cement	271.24		
		370.57	
		$44,120.06	$44,120.06

SEWER MAINTENANCE

Credit		
Appropriation		$8,650.53
Debit		
Payments on Selectmen's warrants:		
Salary, Superintendent	$100.00	
Salary, Clerk	270.00	
Labor	5,381.81	
Equipment and maintenance	2,350.42	
Pipe and fittings	23.24	
Stationery, printing, postage	78.50	
Other expenses	428.37	
	$8,632.34	
Balance, Dec. 31, 1929, transferred to Revenue Account	18.19	
	$8,650.53	$8,650.53

SHADE TREES

Credit	
Appropriation	$1,800.00

SHADE TREES—Continued

Debit			
Payments on Selectmen's warrants:			
Salary, Tree Warden		$25.00	
Labor		1,160.00	
Equipment and maintenance		103.71	
Trees		375.00	
Other expenses		76.10	
		$1,739.81	
Balance, Dec. 31, 1929, transferred to Revenue Account		60.19	
		$1,800.00	$1,800.00

SIDEWALK ASSESSMENTS

Credit			
Balance, Dec. 31, 1928			$2,979.91
Committed in 1929			8,307.14
Debit			
Assessments paid in 1929		$6,502.25	
Balance, Dec. 31, 1929			
Unapportioned	$2,775.41		
Added to Tax Bills	720.54		
Apportioned—not due	1,288.85	4,784.80	
		$11,287.05	$11,287.05

SNOW AND ICE

Credit			
Appropraition			$18,000.00
Debit			
Payments on Selectmen's warrants:			
Labor		$11,504.23	
Teams and Trucks (hire)		4,437.37	
Equipment and Maintenance		1,938.91	
Other Expenses		119.49	
		$18,000.00	$18,000.00

SOLDIERS' RELIEF

Credit			
Appropriation			$1,500.00
Debit			
Payments on Selectmen's warrants:			
Relief		$784.25	
Balance, Dec. 31, 1929, transferred to Revenue Account		715.75	
		$1,500.00	$1,500.00

STATE AND MILITARY AID

	Credit		
Appropriation			$700.00
	Debit		
Payments on Selectmen's warrants:			
State Aid		$270.00	
Military Aid		45.00	
		$315.00	
Balance, Dec. 31, 1929, transferred to Revenue Account		385.00	
		$700.00	$700.00

STATE TAX

	Credit		
Appropriation			$45,717,57
	Debit		
Paid Commonwealth of Massachusetts		$45,717.57	
		$45,717.57	$45,717.57

STATE HIGHWAY TAX

	Credit		
Appropriation			$909.07
	Debit		
Paid Commonwealth of Massachusetts		$909.07	
		$909.07	$909.07

STREET BETTERMENT ASSESSMENTS

	Credit		
Balance, Dec. 31, 1928			$8,892.67
Committed in 1929			39,293.45
	Debit		
Assessments paid in 1929		$6,870.76	
Abatements in 1929		392.26	
Balance ,Dec. 31, 1929			
Unapportioned	$17,566.60		
Added to Tax Bills	1,272.23		
Apportioned—not due	22,084.27	40.923,10	
		$48,186.12	$48,186.12

STREET BEACONS

Credit

Appropriation		$600.00
Transferred from Reserve Fund by vote of Finance Committee		17.27

Debit

Payments on Selectmen's warrants:		
Lighting	$216.84	
Other expenses	400.43	
	$617.27	$617.27

STREET LIGHTS

Credit

Appropriation		$18,700.00

Debit

Payments on Selectmen's warrants:		
Street Lighting	$16,641.96	
Other Expenses	97.35	
	$16,739.31	
Balance, Dec. 31, 1929, transferred to Accounts Payable to cover bills contracted in 1929, but not paid	1,960.69	
	$18,700.00	$18,700.00

STREET LIGHTS—Accounts Payable (1929 Bills)

Credit

Balance, Dec. 31, 1928		$1,816.82

Debit

Payments on Selectmen's warrants:		
Street Lighting	$1,752.85	
Balance, Dec. 31, 1929, transferred to Revenue Account	63.97	
	$1,816.82	$1,816.82

SURFACE DRAINAGE

Credit

Appropriation	$9,800.00
Bond Issue	15,000.00
Departmental Transfers	476.13

SURFACE DRAINAGE—Continued

Debit

Payments on Selectmen's warrants:			
Labor		$16,114.23	
Equipment and maintenance		566.73	
Brick, lumber, cement		1,977.80	
Pipe and fittings		4,914.03	
Drain easement		1,000.00	
Other expenses		85.93	
		$24,658.72	
Departmental Transfers:			
Cement	$608.45		
Equipment and Maintenance	8.96	617.41	
		$25,276.13	$25,276.13

TOWN CLERK'S DEPARTMENT

Credit

Appropriation			$1,775.00

Debit

Payments of Selectmen's warrants:			
Salary, Town Clerk		$1,300.00	
Printing and advertising		203.50	
Stationery and postage		160.27	
Telephone		58.01	
Other expenses		53.06	
		$1,774.84	
Balance, Dec. 31, 1929, transferred to Revenue Account		.16	
		$1,775.00	$1,775.00

TOWN HALL

Credit

Appropriation			$6,200.00
Transferred from Reserve Fund by vote of Finance Committee			350.00

Debit

Payments on Selectmen's warrants:			
Salaries:			
Custodian	$2,080.00		
Substitute Custodians	186.67		
		$2,266.67	
Fuel		565.50	
Light		1,235.68	
Janitor's supplies		437.77	
Repairs		1,658.29	
Other expenses		358.47	
		$6,522.38	
Balance, Dec. 31, 1929, transferred to Revenue Account		27.62	
		$6,550.00	$6,550.00

TREASURER'S DEPARTMENT

Credit

Appropriation		$3,485.00

Debit

Payments on Selectmen's warrants:		
Salary, Treasurer	$2,500.00	
Bond	240.00	
Certification of Town Notes	28.00	
Stationery and postage	92.36	
Telephone	17.08	
Other expenses	501.50	
	$3,378.94	
Balance, Dec. 31, 1929, transferred to Revenue Account	106.06	
	$3,485.00	$3,485.00

UNCLASSIFIED ACCOUNT

Credit

Appropriation		$3,425.00

Debit

Payments on Selectmen's warrants:		
Care and repairs of clock on First Congregational Church	$52.00	
Ice and repairs for Drinking Fountains	175.00	
Town Reports	2,525.44	
Advertising and printing By-Laws	51.75	
General Supplies	568.95	
	$3,373.14	
Balance, Dec. 31, 1929, transferred to Revenue Account	51.86	
	$3,425.00	$3,425.00

VETERAN'S EXEMPTION

Credit

Transferred from Reserve Fund, by vote of Finance Committee		$54.52

Debit

Paid Commonwealth of Massachusetts	$54.52	

WATER CONSTRUCTION—GENERAL

Credit

Appropriation		$22,541.23
Departmental Transfer		24.42

WATER CONSTRUCTION—General—Continued

Debit

Payments on Selectmen's warrants:		
Salary, Superintendent	$817.36	
Salary, Clerks	527.00	
Labor	6,417.92	
Equipment and maintenance	358.46	
Meters and fittings	1,567.67	
Pipe and fittings	7,905.19	
Fence at Reservoirs	2,987.44	
Other expenses	189.77	
	$20,770.81	
Departmental Transfer: Other expenses	7.65	
	$20,778.46	
Balance, Dec. 31, 1929, transferred to Revenue account	1,787.19	
	$22,565.65	$22,565.65

WATER CONSTRUCTION—STANDPIPE

Credit

Bond Issue		$15,000.00

Debit

Payments on Selectmen's warrants:		
Labor	$195.45	
Materials	184.55	
Engineering services	500.00	
Contract work	14,120.00	
	$15,000.00	$15,000.00

WATER CONSTRUCTION
For Laying and Relaying 6 to 16 Inch Mains

Credit

Appropriation		$8,837.89
Bond Issue		25,000.00
Departmental Transfer		99.33

Debit

Payments on Selectmen's warrants:		
Labor	$12,692.69	
Pipe and fittings	13,443.92	
Equipment and maintenance	5,550.29	
Repairs, buildings	1,344.10	
Other expenses	701.04	
	$33,732.04	
Departmental Transfers: Other expenses	105.85	
	$33,837.89	
Balance, Dec. 31, 1929, transferred to Revenue Account	99.33	
	$33,937.22	$33,937.22

WATER MAINTENANCE

Credit

Appropriation		$32,556.59
Transferred from Reserve Fund, by vote of Finance Committee		993.56
Refund		5.44

Debit

Payments on Selectmen's warrants:		
Salary, Superintendent	$1,682.80	
Salary, Clerk	1,492.00	
Labor	19,738.45	
Electric Service	3,055.27	
Equipment and maintenance	3,376.43	
Meters and fittings	296.32	
Pipe and fittings	412.71	
Repairs buildings	981.28	
Telephones	435.72	
Office expenses	577.14	
Other expenses	964.18	
	$33,012.30	
Balance, Dec. 31, 1929, transferred to Revenue Account	543.29	
	$33,555.59	$33,555.59

WATER MAINTENANCE—Accounts Payable (1928 Bills)

Credit

Balance, Dec. 31, 1928		$1,321.21

Debit

Payments on Selectmen's warrants:		
Pipe and fittings	$1,288.35	
Other expenses	32.86	
	$1,321.21	$1,321.21

WATER RATES

Balance, Dec. 31, 1928		$10.17
Committed by Water and Sewer Board		45,336.50
Transferred from Estimated Receipts for Cash Abatement		176.72

Debit

Water Rates paid in 1929	$45,035.49	
Abatements by Water and Sewer Board	414.84	
Balance, Dec. 31, 1929	73.06	
	$45,523.39	$45,523.39

WORKMEN'S COMPENSATION LAW EXPENSES

Credit			
Appropriation			$1,300.00
Transferred from Reserve Fund, by vote of Finance Committee			1,038.14
Debit			
Payments on Selectmen's warrants:			
Salary, Compensation Agent		$62.50	
Compensation Pay Rolls		1,023.39	
Medical Aid		875.65	
Other expenses		17.60	
		$1,979.14	
Balance, Dec. 31, 1929, transferred to Accounts Payable to cover bills contracted in 1929, but not paid		359.00	
		$2,338.14	$2,338.14

PUBLIC TRUST FUNDS

Frederick O. Brown Fund

Credit			
Balance, Dec. 31, 1928			$4,016.23
Interest			202.02
Debit			
Payments on Selectmen's warrants:			
Flowers		$180.00	
Balance, Dec. 31, 1929, invested as follows:			
Wisconsin Power and Light Co.			
5's 1956	$4,000.00		
Winchester Savings Bank	38.25		
		4,038.25	
		$4,218.25	$4,218.25

Elizabeth J. Boyce Fund

Credit			
Balance, Dec. 31, 1928			$517.20
Interest			22.29
Debit			
Payments on Selectmen's warrants:			
Plants and bulbs		$17.50	
Balance, Dec. 31, 1929, invested as follows:			
United States Liberty Bond			
Fourth 4¼'s	$500.00		
Winchester Savings Bank	21.99		
		521.99	
		$539.49	$539.49

Charles W. Bradstreet Library Fund

Credit		
Balance, Dec. 31, 1928		$1,374.43
Interest		66.05
Debit		
Transferred to Library	$110.00	
Balance, Dec. 31, 1929, invested in Winchester Savings Bank	1,330.78	
	$1,440.78	$1,440.78

Cemetery Fund

Credit			
Balance, Dec. 31, 1928			$13,834.49
Sale of Lots			5,600.00
Interest			646.47
Debit			
Payments on Selectmen's warrants:			
For improvement and embellishment of cemetery, by vote of Selectmen and Cemetery Commissioners		$6,789.49	
Balance, Dec. 31, 1929, invested as follows:			
Arlington Savings Bank	$2,259.77		
Franklin Savings Bank	1,211.36		
Winchester Savings Bank	9,820.34		
		13,291.47	
		$20,080.96	$20,080.96

Abraham B. Coffin Library Fund

Credit		
Balance, Dec. 31, 1928		$1,202.36
Interest		101.03
Debit		
Transferred to Library	$120.00	
Balance, Dec. 31, 1929, invested in Winchester Savings Bank	2,083.39	
	$2,203.39	$2,203.39

Frank W. Daniels Library Fund

Credit		
Balance, Dec. 31, 1928		$953.10
Interest		45.79
Debit		
Balance, Dec. 31, 1929, invested in Winchester Savings Bank	$998.89	
	$998.89	$998.89

Asa Fletcher Fund—Principal

50 Shares Nashua & Lowell R. R. Stock	$5,000.00
100 Shares Old Colony R. R. stock	10,000.00
35 Shares Boston & Maine R. R. stock, pref.	3,500.00
5¼ Shares Boston & Maine R. R. prior preference stock	525.00
50 Shares Boston & Albany R. R. stock	5,000.00
Winchester Savings Bank	8,305.59
	$32,330.59

Asa Fletcher Fund Income Account for 1929

Credit			
Balance, Dec. 31, 1928			$1,946.23
Interest:			
Boston & Maine R. R.	$192.50		
Boston & Albany R. R.	325.00		
Old Colony R. R.	700.00		
Nashua & Lowell R. R.	300.00		
Winchester Savings Bank	310.40		
Winchester Trust Company	13.43		1,841.33
Debit			
Rent safe deposit box for 1929		$5.00	
Balance, Dec. 31, 1928, transferred to Board of Public Welfare, Asa Fletcher Fund Income		1,946.23	
Balance, Dec. 31, 1929, in Winchester Savings Bank	$310.40		
Town Treasury	1,525.93		
		1,836.33	
		$3,787.56	$3,787.56

Nancy S. Howe Library Fund

Credit		
Balance, Dec. 31, 1928		$1,191.53
Interest		57.25
Debit		
Balance, Dec. 31, 1929, invested in Winchester Savings Bank	$1,248.78	
	$1,248.78	$1,248.78

Henry F. Johnson Bequest

Credit			
Balance, Dec. 31, 1928			$3,239.15
Interest			155.64
Debit			
Transferred to Cemetery Maintenance		$34.98	
Balance, Dec. 31, 1929, invested as follows:			
Franklin Savings Bank	$1,650.54		
Home Savings Bank	1,709.27		
		3,359.81	
		$3,394.79	$3,394.79

Albion K. P. Joy Library Fund

Credit		
Balance, Dec. 31, 1928		$2,103.18
Interest		101.07
Transferred to Library	$100.00	
Balance, Dec. 31, 1929, invested in Winchester Savings Bank	2,104.25	
	$2,204.25	$2,204.25

Robert C. Metcalf School Library Fund

Credit		
Balance, Dec. 31, 1928		$1,568.24
Interest		75.36
Debit		
Balance, Dec. 31, 1929, invested in Winchester Savings Bank	$1,643.60	
	$1,643.60	$1,643.60

Henry C. Nickerson Fund

Credit		
Balance, Dec. 31, 1928		$1,334.90
Interest		64.12
Debit		
Payments on Selectmen's warrants:		
Educational purposes	$44.00	
Balance, Dec. 31, 1929, invested in Winchester Savings Bank	1,355.02	
	$1,399.02	$1,399.02

Wilder L. Parkhurst Fund

Credit

Balance, Dec. 31, 1928		$1,116.68
Interest		53.64
Debit		
Payments on Selectmen's warrants:		
Books	$112.85	
Balance, Dec. 31, 1929, invested in Winchester Savings Bank	1,057.47	
	$1,170.32	$1,170.32

Permanent Care Fund Wildwood Cemetery

Credit

Balance, Dec. 31, 1928 (Par value)		$82,940.14
Deposits received in 1929		4,075.00

Debit

Balance, Dec. 31, 1929, invested as follows:

	Rate	Due	Par Value	
American Tel. & Tel. Co.	5's	1946	$5,000.00	
Boston Elevated Rwy.	4½s	1941	5,000.00	
Boston Elevated Rwy.	5s	1942	1,500.00	
Boston & Albany R. R.	5s	1963	1,000.00	
Boston and Maine R. R., Series D. D.	6-5s	1945	2,500.00	
Central Maine Power Co.	5s	1939	5,000.00	
Central Maine Power Co.	5s	1955	5,000.00	
City of Omaha, Nebr.	4½s	1941	1,000.00	
Eastern Mass. St. Ry.	4½s	1948	5,000.00	
Green Mountain Power Co.	5s	1948	5,000.00	
Illinois Bell Telephone Co.	5s	1956	5,000.00	
Illinois Central R. R.	4s	1952	5,000.00	
New England Tel. & Tel. Co.	5s	1952	5,000.00	
New England Power Co.	5s	1951	5,000.00	
New York, New Haven & Hartford R. R.	3½s	1954	5,000.00	
Ohio Public Service Co.	5s	1954	4,000.00	
Southern California Edison Co.	5s	1944	5,000.00	
Southern California Edison Co.	5s	1951	5,000.00	
Knight Mortgage			6,000.00	
			$81,000.00	
Winchester Savings Bank uninvested principal Dec. 31, 1929			5,868.89	
			$86,868.89	
Decrease in fund due to exchange in securities			*146.25	
			$87,015.14	$87,015.14

*Purchase of bonds at a premium		
Premium	$98.75	
Accured interest	41.67	
Commission	10.00	$150.42
Purchase of bonds at a discount		
Discount	$25.00	
Accrued interest	20.83	4.17
		$146.25

Permanent Care Fund Wildwood Cemetery—Income Account

Credit			
Balance, Dec. 31, 1928			$3,478.54
Interest and Dividends			4,115.70
Debit			
Rent of safe deposit box for 1929		$7.50	
Balance, Dec. 31, 1928, transferred to Cemetery Maintenance		3,478.54	
Balance, Dec. 31, 1929, in Town Treasury		4,108.20	
		$7,594.24	$7,594.24

Norman Prince Fund

Credit			
Balance, Dec. 31, 1928			$1,249.81
Interest			50.00
Debit			
Balance, Dec. 31, 1929, invested as follows:			
Chicago Union Stock yard Bond 5's	$1,000.00		
Winchester Trust Co.	299.81		
		$1,299.81	
		$1,299.81	$1,299.81

David N. Skillings Library Fund

Credit			
Balance, Dec. 31, 1928			$1,213.45
Interest			58.29
Debit			
Transferred to Library		$300.00	
Balance, Dec. 31, 1929, invested in Winchester Savings Bank		971.74	
		$1,271.74	$1,271.74

Zachariah Symmes Fund

Credit			
Balance, Dec. 31, 1928			$597.62
Interest			28.71
Debit			
Balance, Dec. 31, 1929, invested in Winchester Savings Bank		$626.33	
		$626.33	$626.33

William P. Winchester Fund

Credit		
Balance, Dec. 31, 1928		$2,197.15
Interest		105.58
Debit		
Balance, Dec. 31, 1929, invested in Winchester Savings Bank	$2,302.73	
	$2,302.73	$2,302.73

BALANCE SHEET—December 31, 1929

Assets

Cash:			
In Banks		$75,020.69	
Accounts Receivable:			
Taxes:			
Levy of 1929	$193,170.56		
Motor Vehicle Excise Tax 1929	3,638.30	196,808.86	
Special Assessments:			
Unapportioned Sewer	$2,848.37		
Sewer Added to Tax Bills	1,294.91		
Unapportioned Sidewalk	2,775.41		
Sidewalk Added to Tax Bills	720.54		
Unapportioned Street Betterment	17,566.60		
Street Betterment Added to Tax Bills	1,272.23		
Committed Interest on Sewer	144.57		
Committed Interest on Sidewalk	50.82		
Committed Interest on Street Betterment	459.88	27,133.33	
Departmental:			
Cemetery	$31.50		
Health	7,482.72		
Highways and Bridges	711.53		
Moth	37.54		
Public Welfare	3,886.25		
Sewer	326.17		
School	354.04		
Town Hall	266.00		
Water	509.45		
Water Rates	238.12	13,843.32	
Accounts Overdrawn:			
Board of Public Welfare		2,665.97	
Tax Titles		72.24	
			$315,544.41

BALANCE SHEET—December 31, 1929

Liabilities

Cash in Treasury:		
Reserved for Cemetery Maintenance		$4,108.20
Unexpended Balances:		
American Legion	$27.04	
Asa Fletcher Fund Income, Public Welfare	1,808.39	
Committee on Secondary School Accommodations	1,000.00	
Forest Street Construction	7,798.03	
Grade Crossing	14,941.40	
Library Plan Committee	300.00	
Noonan School Addition	1,278.28	
Noonan School Building Committee	150.00	
Public Parks—Main and Blind Bridge Street	50.00	
Public Parks—Main and Lake Streets	7,626.00	
Schools	8,518.44	
Street Lights	1,960.69	
Wadleigh School Addition	5,000.00	
Waterways Improvement	788.24	
Committee	359.00	51,605.51
Overlay Reserved for Abatements:		
Levy of 1929		3,055.52
Departmental Revenue		13,843.32
Insurance Reserve		4,576.29
Motor Vehicle Excise Tax 1929 Revenue		3,638.30
Over lay Reserve Fund		9,680.32
Premiums		295.30
Real Estate Sold		12,720.58
Rent, Cemetery Property		760.00
Special Assessments Revenue		27,133.33
Tax Title Revenue		72.24
Excess and Deficiency		184,055.50
		$315,544.41

DEFERRED REVENUE ACCOUNTS

Apportioned Sewer Assessments not due	$7,736.22
Apportioned Sidewalk Assessments not due	1,288.85
Apportioned Street Betterment Assessments not due	22,084.27
	$31,109.34

Apportioned Sewer Assessments:	
Due in 1930	$1,458.09
Due in 1931	1,452.43
Due in 1932	959.61
Due in 1933	807.13
Due in 1934	698.11
Due in 1935	517.52
Due in 1936	512.02
Due in 1937	499.67
Due in 1938	415.82
Due in 1939	415.82
Apportioned Sidewalk Assessments:	
Due in 1930	226.71
Due in 1931	217.74
Due in 1932	167.17
Due in 1933	133.36
Due in 1934	113.98
Due in 1935	104.38
Due in 1936	104.38
Due in 1937	84.31
Due in 1938	73.28
Due in 1939	63.54
Apportioned Street Betterment Assessments:	
Due in 1930	2,652.88
Due in 1931	2,540.77
Due in 1932	2,518.63
Due in 1933	2,443.73
Due in 1934	2,223.11
Due in 1935	2,198.54
Due in 1936	2,198.56
Due in 1937	2,185.17
Due in 1938	1,949.94
Due in 1939	1,172.94
	$31,109.34

DEBT ACCOUNTS

Net Funded or Fixed Debt	$797,500.00	Fire and Police Building Loan	$10,000.00
		High School Loan	6,000.00
		Highland District School Building	114,000.00
		Noonan School Building Addition	36,000.00
		Park Loans	36,000.00
		Public Parks Loan	32,500.00
		School Loan—Acts of 1922	94,000.00
		School Building Loan	270,000.00
		Sewer Loan	66,000.00
		Sewer and Surface Drainage	47,000.00
		Water Loan	6,000.00
		Water Loan (1929)	40,000.00
		Wyman School Building Addition	40,000.00
	$797,500.00		$797,500.00

TRUST ACCOUNTS

Trust and Investment Funds, Cash and Securities	$157,333.79	Frederick O. Brown, Cemetery Fund	$4,038.25
		Elizabeth J. Boyce, Cemetery Fund	521.99
		Charles W. Bradstreet, Library Fund	1,330.78
		Cemetery Fund	13,291.47
		Abraham B. Coffin, Library Fund	2,083.39
		Frank W. Daniels Library Fund	998.89
		Asa Fletcher Fund	32,230.59
		Nancy S. Howe Library Fund	1,248.78
		Henry F. Johnson Cemetery Fund	3,359.81
		Albion K. P. Joy Library Fund	2,104.25
		Robert C. Metcalf School Library Fund	1,643.60
		Henry C. Nickerson School Fund	1,355.02
		Wilder L. Parkhurst School Fund	1,057.47
		Permanent Care Fund—Cemetery	86,868.89
		Norman Prince School Fund	1,299.81
		David N. Skillings Library Fund	971.74
		Zachariah Symmes General Fund	626.33
		William P. Winchester General Fund	2,302.73
	$157,333.79		$157,333.79

SEWER BONDS

Number	Date of Bonds	Date When Due	Rate of Interest	Amount	Annual Interest
10–12	May 1, 1926	May 1, 1930	4	$3,000.00	*$60.00
13–15	May 1, 1926	May 1, 1931	4	3,000.00	120.00
16–18	May 1, 1926	May 1, 1932	4	3,000.00	120.00
19–21	May 1, 1926	May 1, 1933	4	3,000.00	120.00
22–24	May 1, 1926	May 1, 1934	4	3,000.00	120.00
25–27	May 1, 1926	May 1, 1935	4	3,000.00	120.00
28–30	May 1, 1926	May 1, 1936	4	3,000.00	120.00
31–33	May 1, 1926	May 1, 1937	4	3,000.00	120.00
34–36	May 1, 1926	May 1, 1938	4	3,000.00	120.00
37–39	May 1, 1926	May 1, 1939	4	3,000.00	120.00
40–42	May 1, 1926	May 1, 1940	4	3,000.00	120.00
43–45	May 1, 1926	May 1, 1941	4	3,000.00	120.00
46–47	May 1, 1926	May 1, 1942	4	2,000.00	80.00
48–49	May 1, 1926	May 1, 1943	4	2,000.00	80.00
50–51	May 1, 1926	May 1, 1944	4	2,000.00	80.00
52–53	May 1, 1926	May 1, 1945	4	2,000.00	80.00
54–55	May 1, 1926	May 1, 1946	4	2,000.00	80.00
56–57	May 1, 1926	May 1, 1947	4	2,000.00	80.00
58–59	May 1, 1926	May 1, 1948	4	2,000.00	80.00
60–61	May 1, 1926	May 1, 1949	4	2,000.00	80.00
62–63	May 1, 1926	May 1, 1950	4	2,000.00	80.00
64–65	May 1, 1926	May 1, 1951	4	2,000.00	80.00
66–67	May 1, 1926	May 1, 1952	4	2,000.00	80.00
68–69	May 1, 1926	May 1, 1953	4	2,000.00	80.00
70–71	May 1, 1926	May 1, 1954	4	2,000.00	80.00
72–73	May 1, 1926	May 1, 1955	4	2,000.00	80.00
74–75	May 1, 1926	May 1, 1956	4	2,000.00	80.00
				$66,000.00	$2,580.00

*6 months

HIGHLAND DISTRICT SCHOOL BUILDING BONDS

Number	Date of Bonds	Date When Due	Rate of Interest	Amount	Annual Interest
26–33	April 1, 1926	April 1, 1930	4	$8,000.00	*$160.00
34–41	April 1, 1926	April 1, 1931	4	8,000.00	320.00
42–48	April 1, 1926	April 1, 1932	4	7,000.00	280.00
49–55	April 1, 1926	April 1, 1933	4	7,000.00	280.00
56–62	April 1, 1926	April 1, 1934	4	7,000.00	280.00
63–69	April 1, 1926	April 1, 1935	4	7,000.00	280.00
70–76	April 1, 1926	April 1, 1936	4	7,000.00	280.00
77–83	April 1, 1926	April 1, 1937	4	7,000.00	280.00
84–90	April 1, 1926	April 1, 1938	4	7,000.00	280.00
91–97	April 1, 1926	April 1, 1939	4	7,000.00	280.00
98–104	April 1, 1926	April 1, 1940	4	7,000.00	280.00
105–111	Arpil 1, 1926	April 1, 1941	4	7,000.00	280.00
112–118	April 1, 1926	April 1, 1942	4	7,000.00	280.00
119–125	April 1, 1926	April 1, 1943	4	7,000.00	280.00
126–132	April 1, 1926	April 1, 1944	4	7,000.00	280.00
133–139	April 1, 1926	April 1, 1945	4	7,000.00	280.00
				$114,000.00	$4,400.00

*6 months

SCHOOL BUILDING LOAN

Number	Date of Bonds	Date when Due	Rate of Interest	Amount	Annual Interest
121–140	May 1, 1923	May 1, 1930	4¼	$20,000.00	*$425.00
141–160	May 1, 1923	May 1, 1931	4¼	20,000.00	850.00
161–180	May 1, 1923	May 1, 1932	4¼	20,000.00	850.00
181–200	May 1, 1923	May 1, 1933	4¼	20,000.00	850.00
201–220	May 1, 1923	May 1, 1934	4¼	20,000.00	850.00
221–240	May 1, 1923	May 1, 1935	4¼	20,000.00	850.00
241–260	May 1, 1923	May 1, 1936	4¼	20,000.00	850.00
261–280	May 1, 1923	May 1, 1937	4¼	20,000.00	850.00
281–300	May 1, 1923	May 1, 1938	4¼	20,000.00	850.00
301–320	May 1, 1923	May 1, 1939	4¼	20,000.00	850.00
321–340	May 1, 1923	May 1, 1940	4¼	20,000.00	850.00
341–360	May 1, 1923	May 1, 1941	4¼	20,000.00	850.00
361–375	May 1, 1923	May 1, 1942	4¼	15,000.00	637.50
376–390	May 1, 1923	May 1, 1943	4¼	15,000.00	637.50
				$270,000.00	$11,050.00

*6 months.

SCHOOL LOAN, ACTS OF 1922

Number	Date of Bonds	Date when Due	Rate of Interest	Amount	Annual Interest
57– 64	Sept. 15, 1922	Sept. 15, 1930	4¼	$8,000.00	$340.00
65– 72	Sept. 15, 1922	Sept. 15, 1931	4¼	8,000.00	340.00
73– 80	Sept. 15, 1922	Sept. 15, 1932	4¼	8,000.00	340.00
81– 87	Sept. 15, 1922	Sept. 15, 1933	4¼	7,000.00	297.50
88– 94	Sept. 15, 1922	Sept. 15, 1934	4¼	7,000.00	297.50
95–101	Sept. 15, 1922	Sept. 15, 1935	4¼	7,000.00	297.50
102–108	Sept. 15, 1922	Sept. 15, 1936	4¼	7,000.00	297.50
109–115	Sept. 15, 1922	Sept. 15, 1937	4¼	7,000.00	297.50
116–122	Sept. 15, 1922	Sept. 15, 1938	4¼	7,000.00	297.50
123–129	Sept. 15, 1922	Sept. 15, 1939	4¼	7,000.00	297.50
130–136	Sept. 15, 1922	Sept. 15, 1940	4¼	7,000.00	297.50
137–143	Sept. 15, 1922	Sept. 15, 1941	4¼	7,000.00	297.50
144–150	Sept. 15, 1922	Sept. 15, 1942	4¼	7,000.00	297.50
				$94,000.00	$3,995.00

PARK LOAN BONDS

Number	Date of Bonds	Date When Due	Rate of Interest	Amount	Annual Interest
55–57	Nov. 1, 1911	Nov. 1, 1930	4	$3,000.00	$120.00
58–60	Nov. 1, 1911	Nov. 1, 1931	4	3,000.00	120.00
61–63	Nov. 1, 1911	Nov. 1, 1932	4	3,000.00	120.00
64–66	Nov. 1, 1911	Nov. 1, 1933	4	3,000.00	120.00
67–69	Nov. 1, 1911	Nov. 1, 1934	4	3,000.00	120.00
70–72	Nov. 1, 1911	Nov. 1, 1935	4	3,000.00	120.00
73–75	Nov. 1, 1911	Nov. 1, 1936	4	3,000.00	120.00
76–78	Nov. 1, 1911	Nov. 1, 1937	4	3,000.00	120.00
79–81	Nov. 1, 1911	Nov. 1, 1938	4	3,000.00	120.00
82–84	Nov. 1, 1911	Nov. 1, 1939	4	3,000.00	120.00
85–87	Nov. 1, 1911	Nov. 1, 1940	4	3,000.00	120.00
88–90	Nov. 1, 1911	Nov. 1, 1941	4	3,000.00	120.00
				$36,000.00	$1,440.00

PUBLIC PARKS LOAN BONDS

Number	Date of Bonds	Date When Due	Rate of Interest	Amount	Annual Interest
1–6	May 1, 1929	May 1, 1930	4¼	$5,500.00	$116.87
7– 9	May 1, 1929	May 1, 1931	4¼	3,000.00	127.50
10–12	May 1, 1929	May 1, 1932	4¼	3,000.00	127.50
13–15	May 1, 1929	May 1, 1933	4¼	3,000.00	127.50
16–18	May 1, 1929	May 1, 1934	4¼	3,000.00	127.50
19–21	May 1, 1929	May 1, 1935	4¼	3,000.00	127.50
22–24	May 1, 1929	May 1, 1936	4¼	3,000.00	127.50
25–27	May 1, 1929	May 1, 1937	4¼	3,000.00	127.50
28–30	May 1, 1929	May 1, 1938	4¼	3,000.00	127.50
31–33	May 1, 1929	May 1, 1939	4¼	3,000.00	127.50
				$32,500.00	$1,264.37

*6 months.

SEWER AND SURFACE DRAINAGE BONDS

Number	Date of Bonds	Date When Due	Rate of Interest	Amount	Annual Interest
1– 5	May 1, 1929	May 1, 1930	4¼	$5,000.00	*$106.25
6–10	May 1, 1929	May 1, 1931	4¼	5,000.00	212.50
11–15	May 1, 1929	May 1, 1932	4¼	5,000.00	212.50
16–20	May 1, 1929	May 1, 1933	4¼	5,000.00	212.50
21–25	May 1, 1929	May 1, 1934	4¼	5,000.00	212.50
26–30	May 1, 1929	May 1, 1935	4¼	5,000.00	212.50
31–35	May 1, 1929	May 1, 1936	4¼	5,000.00	212.50
36–40	May 1, 1929	May 1, 1937	4¼	5,000.00	212.50
41–45	May 1, 1929	May 1, 1938	4¼	5,000.00	212.50
46–47	May 1, 1929	May 1, 1939	4¼	2,000.00	85.00
				$47,000.00	$1,891.25

*6 months.

WATER LOAN BONDS

Number	Date of Bonds	Date When Due	Rate of Interest	Amount	Annual Interest
1– 4	May 1, 1929	May 1, 1930	4¼	$4,000.00	*$85.00
5 –8	May 1, 1929	May 1, 1931	4¼	4,000.00	170.00
9–12	May 1, 1929	May 1, 1932	4¼	4,000.00	170.00
13–16	May 1, 1929	May 1, 1933	4¼	4,000.00	170.00
17–20	May 1, 1929	May 1, 1934	4¼	4,000.00	170.00
21–24	May 1, 1929	May 1, 1935	4¼	4,000.00	170.00
25–28	May 1, 1929	May 1, 1936	4¼	4,000.00	170.00
29–32	May 1, 1929	May 1, 1937	4¼	4,000.00	170.00
33–36	May 1, 1929	May 1, 1938	4¼	4,000.00	170.00
37–40	May 1, 1929	May 1, 1939	4¼	4,000.00	170.00
				$40,000.00	$1,615.00

*6 months.

NOONAN SCHOOL ADDITION BONDS

Number	Date of Bonds	Date When Due	Rate of Interest	Amount	Annual Interest
5–8	Dec. 1, 1928	Dec. 1, 1930	4¼	$4,000.00	$170.00
9–12	Dec. 1, 1928	Dec. 1, 1931	4¼	4,000.00	170.00
13–16	Dec. 1, 1928	Dec. 1, 1932	4¼	4,000.00	170.00
17–20	Dec. 1, 1928	Dec. 1, 1933	4¼	4,000.00	170.00
21–24	Dec. 1, 1928	Dec. 1, 1934	4¼	4,000.00	170.00
25–28	Dec. 1, 1928	Dec. 1, 1935	4¼	4,000.00	170.00
29–32	Dec. 1, 1928	Dec. 1, 1936	4¼	4,000.00	170.00
33–36	Dec. 1, 1928	Dec. 1, 1937	4¼	4,000.00	170.00
37–40	Dec. 1, 1928	Dec. 1, 1938	4¼	4,000.00	170.00
				$36,000.00	$1,530.00

WYMAN SCHOOL ADDITION BONDS

Number	Date of Bonds	Date When Due	Rate of Interest	Amount	Annual Interest
11–15	Oct. 1, 1927	Oct. 1, 1930	4	$5,000.00	$200.00
16–20	Oct. 1, 1927	Oct. 1, 1931	4	5,000.00	200.00
21–25	Oct. 1, 1927	Oct. 1, 1932	4	5,000.00	200.00
26–30	Oct. 1, 1927	Oct. 1, 1933	4	5,000.00	200.00
31–35	Oct. 1, 1927	Oct. 1, 1934	4	5,000.00	200.00
36–40	Oct. 1, 1927	Oct. 1, 1935	4	5,000.00	200.00
41–45	Oct. 1, 1927	Oct. 1, 1936	4	5,000.00	200.00
46–50	Oct. 1, 1927	Oct. 1, 1937	4	5,000.00	200.00
				$40,000.00	$1,600.00

SCHOOL BONDS (HIGH)

Number	Date of Bonds	Date When Due	Rate of Interest	Amount	Annual Interest
205–207	April 1, 1903	Oct. 1, 1930	3½	$3,000.00	$105.00
208–210	April 1, 1903	Oct. 1, 1931	3½	3,000.00	105.00
				$6,000.00	$210.00

FIRE AND POLICE BUILDING BONDS

Number	Date of Bonds	Date When Due	Rate of Interest	Amount	Annual Interest
76–80	May 1, 1914	May 1, 1930	4	$5,000.00	*$100.00
81–85	May 1, 1914	May 1, 1931	4	5,000.00	200.00
				$10,000.00	$300.00

*6 months.

WATER FUND BONDS

Number	Date of Bonds	Date when Due	Rate of Interest	Amount	Annual Interest
202–207	May 2, 1902	Nov. 1, 1930	3½	$6,000.00	$210.00

TABLE OF TOWN DEBT DECEMBER 31, 1929, SHOWING ANNUAL PAYMENTS OF PRINCIPAL TO BE RAISED BY REVENUE

Year	Sewer Loan	Hld. Dist. Sch. Bldg.	Sch. Building Loan	Sch. Loan of 1922	Park Loan	Public Parks	Sewer and Sur. Drain.	Water Loan	Noonan Sch. Add.	Wyman Sch. Add.	High School	Fire and Police Blg.	Water	Total
	Principal	Principal	Principal	Principal	Principal	Principal	Principal	Principal	Principal	Principal	Principal	Principal	Principal	
1930	$3,000.00	8,000.00	20,000.00	8,000.00	3,000.00	5,500.00	5,000.00	4,000.00	4,000.00	5,000.00	3,000.00	5,000.00	6,000.00	$79,500.00
1931	3,000.00	8,000.00	20,000.00	8,000.00	3,000.00	3,000.00	5,000.00	4,000.00	4,000.00	5,000.00	3,000.00	5,000.00		71,000.00
1932	3,000.00	7,000.00	20,000.00	8,000.00	3,000.00	3,000.00	5,000.00	4,000.00	4,000.00	5,000.00				62,000.00
1933	3,000.00	7,000.00	20,000.00	7,000.00	3,000.00	3,000.00	5,000.00	4,000.00	4,000.00	5,000.00				61,000.00
1934	3,000.00	7,000.00	20,000.00	7,000.00	3,000.00	3,000.00	5,000.00	4,000.00	4,000.00	5,000.00				61,000.00
1935	3,000.00	7,000.00	20,000.00	7,000.00	3,000.00	3,000.00	5,000.00	4,000.00	4,000.00	5,000.00				61,000.00
1936	3,000.00	7,000 00	20,000.00	7,000.00	3,000.00	3,000.00	5,000.00	4,000.00	4,000.00	5,000.00				61,000.00
1937	3,000.00	7.000.00	20,000.00	7,000.00	3,000.00	3,000.00	5,000.00	4,000.00	4,000.00	5,000.00				61,000.00
1938	3,000.00	7,000.00	20,000.00	7,000.00	3,000.00	3,000.00	5,000.00	4,000.00	4,000.00					56,000.00
1939	3,000 00	7,000.00	20,000.00	7,000.00	3,000.00	3,000.00	2,000.00	4,000.00						49,000.00
1940	3,000.00	7,000.00	20,000.00	7,000.00	3,000.00									40,000.00
1941	3,000.00	7,000.00	20,000.00	7,000.00	3,000.00									40,000.00
1942	2,000.00	7,000.00	15,000.00	7,000.00										31,000.00
1943	2,000.00	7,000.00	15,000.00											24,000.00
1944	2,000.00	7,000.00												9,000.00
1945	2,000.00	7,000.00												9,000.00
1946	2,000.00													2,000.00
1947	2,000.00													2,000.00
1948	2,000.00													2,000.00
1949	2,000.00													2,000.00
1950	2,000.00													2,000.00
1951	2,000.00													2,000.00
1952	2,000.00													2,000.00
1953	2,000.00													2,000.00
1954	2,000.00													2,000.00
1955	2,000.00													2,000.00
1956	2,000.00													2,000.00
	$66,000.00	$114,000.00	$270,000.00	$94,000.00	$36,000.00	$32,500.00	$47,000.00	$40,000.00	$36,000.00	$40,000.00	$6,000.00	$10,000.00	$6,000.00	$797,500.00

TABLE OF TOWN DEBT DECEMBER 31, 1929, SHOWING ANNUAL PAYMENTS OF INTEREST TO BE RAISED BY REVENUE

Year	Sewer Loan	Hld. Dist. Sch. Bldg.	Sch. Building Loan	Sch. Loan of 1922	Park Loan	Public Parks	Sewer and Sur. Drain.	Water Loan	Noonan Sch. Add.	Wyman Sch Add	High School	Fire and Police Blg.	Water	Total
	Interest	Interest	Interest	Interest	Interest	Interest	Interest	Interest	Interest	Interest	Interest	Interest	Interest	
1930	$2,580.00	4,400.00	11,050.00	3,995.00	1,440.00	1,264.37	1,891.25	1,615.00	1,530.00	1,600.00	210.00	300.00	210.00	$32,085.62
1931	2,460.00	4,060.00	10,200.00	3,655.00	1,320.00	1,083.75	1,678.75	1,445.00	1,360.00	1,400.00	105.00	100.00		28,867.50
1932	2,340.00	3,780.00	9,350.00	3,315.00	1,200.00	956.25	1,466.25	1,275.00	1,190.00	1,200.00				26,072.50
1933	2,220.00	3,500.00	8,500.00	2,975.00	1,080.00	828.50	1,253.75	1,100.00	1,020.00	1,000.00				23,477.25
1934	2,100.00	3,220.00	7,650.00	2,677.50	960.00	700.25	1,041.25	935.00	850.00	800.00				20,934.00
1935	1,980.00	2,940.00	6,800.00	2,380.00	840.00	573.75	828.75	765.00	680.00	600.00				18,387.50
1936	1,860.00	2,660.00	5,950.00	2,082.50	720.00	446.25	616.25	595.00	510.00	400.00				15,840.00
1937	1,740.00	2,380.00	5,100.00	1,785.00	600.00	318.75	403.75	425.00	340.00	200.00				13,292.50
1938	1,620.00	2,100.00	4,250.00	1,487.50	480.00	191.25	191.25	255.00	170.00					10,745.00
1939	1,500.00	1,820.00	3,400.00	1,190.00	360.00	63.75	42.50	85.00						8,461.25
1940	1,380.00	1,540.00	2,550.00	892.50	240.00									6,602.50
1941	1,260.00	1,260.00	1,700.00	595.00	120.00									4,935.00
1942	1,160.00	980.00	956.25	297.50										3,393.75
1943	1,080.00	700.00	318.75											2,098.75
1944	1,000.00	420.00												1,420.00
1945	920.00	140.00												1,060.00
1946	840.00													840.00
1947	760.00													760.00
1948	680.00													680.00
1949	600.00													600.00
1950	520.00													520.00
1951	440.00													440.00
1952	360.00													360.00
1953	280.00													280.00
1954	200.00													200.00
1955	120.00													120.00
1956	40.00													40.00
	$32,040.00	$35,900.00	$77,775.00	$27,327.50	$9,360.00	$6,426.87	$9,413.75	$8,495.00	$7,650.00	$7,200.00	$315.00	$400.00	$210.00	$222,513.12

TAX LIST OF THE PERSONAL AND REAL ESTATE IN THE TOWN OF WINCHESTER FOR THE YEAR 1929. RATE $27.20 ON $1,000

Name, Location and Description	Personal	Real	Total Tax
Abbott Arthur H., 27 Lloyd St.			
House and garage $7000, lot 9, 4886 ft. land $925		$7925	215.56
Abbott, Charles W., Derry, N. H.			
Garage, $5000, 14,722 ft. land $4425, Stratford Rd.		9425	256.36
Abbott, Elizabeth C., 7 Symmes Rd.			
House $8000, garage $700, Lot 14, pt. 15, 7 Symmes Rd., 7301 ft. land, $1325		10025	272.68
Abbott, Grace R. S., 24 Arlington St	1100		29.92
Abbott, Grace R. S. and John, 24 Arlington St.			
House $19,500, garage $2000, land 66,760 ft. $2000, 1 acre $500, house $7000		31000	843.20
Abbott, John, 24 Arlington St.	1500		40.80
Abbott, Robinson and Elsie D., 21 Everell Rd.			
House and garage $10,000, land, Lot 13, 9575 ft. $1425, 21 Everell Rd		11425	310.76
Abbott, T. Grafton, Ravine Rd	1000		27.20
House $11,700, 20,270 ft. land $1000, 52,730 ft. land $15,825, lot 34, part 21, back, Ravine Rd		28525	775.88
Abrahamsen, Emma, 6 Mt. Pleasant St.			
House $7500, lot 2, 5189 ft. land $1050, 6 Mt. Pleasant St		8550	232.56
Abrahamsen, Lois, 9 Wyman Ct	500		13.60
Abrahamsen, Otto and Lois, care of E. T. Drake, Jr., 21 Sheffield Rd.			
House $12,500, garage $1300, pt. lots 22, 23, 10,326 ft. land $3100, 7360 ft. land, back $725, 21 Sheffield Rd		17625	479.40
Abrahamsen, Esther, 3 Holton St.			
House $6000, lot C, 10,150 ft. land $500		6500	176.80
Adams, Arthur E., 12 Chesterford Rd.			
House $5000, garage $600, lot 21-B, 10,910 ft. land $225		5825	158.44
Lot 21-A, 12,102 ft. land, Chesterford Rd.		250	6.80
Adams, Edward E. A., 61 Broadway, New York			
1 7-10 acres land, Cambridge St		350	9.52
Adams, Grace E., 11 Mystic Ave.			
House $3800, garage $500, 8250 ft. land $1575		5875	159.80
Adams, Harry, Main St.	500		13.60
Adams, John B., 15 Manchester Rd.	1200		32.64
Adams, Lillian B., 15 Manchester Rd.			
House $12,000, garage $800, lot 16, 7210 ft. land $1450		14250	387.60

Name, Location and Description	Personal	Real	Total Tax
Adams, Raymond M., Brookline. Land 17,572 ft., $4050, Main St		4050	110.16
Adriance, S. Winchester, 9 Mt. Pleasant St. House $4500, tool house $100, 11,477 ft. land $2200		6800	184.96
Agri, Mario, 19 Irving St. Lot 11, pt. 12, Florence St., 7680 ft. land $375		375	10.20
Ahern, James H., 101 Church St	1000		
House $13,000, garage $1200, lot 1, 14,051 ft. land $4225, Church St		18425	528.36
Ainsworth, Nellie B., 131 Forest St. House $6000, garage $300, 32,764 ft. land $1975		8275	225.08
Akins, Geo. H. and Eliz. L., 24 Symmes Rd. House $7500, lot 17, 5935 ft. land $1075, garage $1500		10075	274.04
Albert, John L. and Rose I., 69 Sheridan Circle. House $4000, lot 107, 3,696 ft. land $150, Sheridan Circle		4150	112.88
Aldrich, Isabel F., 11 Warren St. House $6000, garage $350, lot 53, pt. 54, 10,690 ft. land $2675		9025	245.48
Aldrich, Raymond W. and Florence E., 84 Church St. House $7500, garage $500, land, 8495 ft., $2125, 82-84 Church St		10125	275.40
Alexander, Frederic C., 5 Lakeview Rd	1000		27.20
Alexander, Nancy D., 5 Lakeview Rd. House $10,000, garage $1500, lot 17, 12,159 ft. land $3050		14550	395.76
Alford, Elizabeth, care of F. Patterson Smith, 89 Cambridge St. House $15,000, tool shed $100, lots A-F, 13,916 ft. land $2225, 9800 ft. land $1575, 89 Cambridge St		18900	514.08
House (unf.) $10,000, lots C, D, E, and garage, lot 16,432 ft. land $2625, 9346 ft. land $1500, 10,275 ft. land $1650, 5675 ft. land $900, Gardner Pl		16675	453.56
Allen, Helen S., 333 Highland Ave	1000		
House $12,450, garage $300, 12,070 ft. land $2175		14925	433.16
Allen, James S., 333 Highland Ave	250		6.80
Allen, Patrick and Delia, 53 Loring Ave. House $3000, garage $300, lots 260-263 inc., 10,000 ft. land $600		3900	106 08
Allen, William J., 26 Vine St. House $7000, 10,854 ft. land $2175, 3446 ft. land $250, 24-26 Vine St		9425	256.36
House $3500, garage $100, lot 5, 6300 ft. land $300, 10 Reservoir St		3900	106.08
Alves, John V. and Mary V., 10 East St. House $2000, garage $150, lots 6-4, 5000 ft. land $300, 7000 ft. land $275		2725	74.12

Name, Location and Description	Personal	Real	Total Tax
Alward, Harry V., 553 Fulton St., Medford House (unf.), $2000, land, lot 8, 26 Kenwin Rd., 11,108 ft. $675		2675	72.76
Amari, Peter, Woburn House $6000, land, lots 1-2-93-95, Sylvester Ave., 4720 ft. $250, 4116 ft. $200		6450	175.44
Ambrose, Nora A., 42 Vine St. House $5000, 8200 ft. land $1650, 2775 ft. land $200, garage $800		7650	208.08
Amerige, George M., 125 Cambridge St. House $9500, pt. lot 33-34, 15,824 ft. land $2850		12350	335.92
Ames, Alma H., 1 Lewis Rd	500		13.60
Ames, Seth K., Inc., 168 Milk St., Boston	200		5.44
Ames, Seth K. and Emma, 168 Milk St., Boston Building $12,000, 3530 ft. land $21,175, 15, 17, 19, Mt. Vernon St.		33175	902.36
Amico, Angelo, 85 Oak St. House $2700, 10,650 ft. land $525, 83 and 85 Oak St		3225	87.72
Amico, Paul, 76 Swanton St	700		19.04
Anderson, Andrew, 346 Washington St. House $2700, 20,460 ft. land $1425, garage $400		4525	123.08
Anderson, Andrew F. and Helen M., 18 Kenwin Rd. House $6500, 10,135 ft. land $800		7300	198.56
Anderson, Anna O., 87 Dunster Lane House $4500, lots 249, 250, 251, 252, 21,213 ft. land $200, garage and storehouse $1300		6000	163.20
Anderson, Arthur H., 87 Dunster Lane Lots 216-272, 22,000 ft. land $225, Henry St.		225	6.12
Anderson, Charles O., 15 Grove Pl. House $1200, 10,366 ft. land $425		1625	44.20
Anderson, Ernest, 9 Belmont St., Everett. Lots 241, 242, 243, 30,376 ft. land, Dunster Lane		300	8.16
Anderson, Matilda, 29 Dunster Lane. House $1000, lot 269, 9456 ft. land $100		1100	29.92
Anderson, Rosella B., 195 Forest St. House $8000, garage $300, 2¾ acres land $1650, 11¼ acres $2200		12150	330.48
Anderson, Peter L. and Mathilda, 29 Dunster Lane. House $4500, lots 270-271, 18,781 ft. land $175		4675	127.16
Anderson, Victor, 666 Main St. Garage $12,250, 2 gasoline pumps, $800, land, 11,567 ft. $17,350		30400	826.88
Andreason, John S. and William F., 42 Montvale Ave., Woburn House $6500, land, lot 29 (36 Grayson Rd.), 8014 ft. $400		6900	187.68
Andreason, John S. and Willian F., care of Anna A. Rogers, 38 Grayson Rd.			

Name, Location and Description	Personal	Real	Total Tax
House $6500, land, lot 28, 38 Grayson Rd., 7987 ft. $400		6900	187.68
Andrews, Alice R., 196 Highland Ave.			
House $5000, garage $800, 13,600 ft. land $2050		7850	213.52
Angevine, Sara B., 3 Fletcher St.			
House $7500, garage $600, 10,875 ft. land $2725		10825	294.44
Angle, Henry T., 120 Main St., Malden	900		24.48
Barn $4500, shed $300, lot 58, 25,793 ft. land $1300, Leslie Rd		6100	165.92
Lot 57, 25,646 ft. land $1275, Leslie Rd		1275	34.68
Lots 59-60, 47,688 ft. land $2400, Leslie Rd		2400	65.28
Anti-Friction Bearing Co., care of C. H. Chapman, 6 Hemingway St	2500		68.00
Appell, S., 280 Washington St	1000		27.20
Appleyard, Frederick W., 56 Yale St	1000		27.20
Appleyard, Marjorie, 56 Yale St.			
House $13,000, garage $1000, land, pt. lot 192, 10,030 ft. $200		16000	435.20
Applin, Henry G., 152 Cambridge St	1000		
House and garage $14,000, 11,181 ft. land $1675, 10,300 ft. land $1550, lots 1-2, 152 Cambrodge St		17225	495.72
Lot 12,12,895 ft. land $1925, Cambridge St		1925	52.36
Lot 4, 11,460 ft. land $575, New Meadows Rd		575	15.64
Lot 7, 8103 ft. land $1225, New Meadows Rd.		1225	33.32
Lot 26, 7900 ft. land $150, New Meadows Rd.		150	4.08
Lot 29, 7643 ft. land $150, New Meadows Rd.		150	4.08
Lot 30, 7566 ft. land $150, New Meadows Rd.		150	4.08
Lot 34, 6380 ft. land $125, New Meadows Rd.		125	3.40
Lot 45, 7450 ft. land $150, Robin Hood Rd.		150	4.08
Lot 46, 7075 ft. land $150, Robin Hood Rd.		150	4.08
Lot 47, 6815 ft. land $125, Robin Hood Rd.		125	3.40
Lot 48, 6220 ft. land $125, Robin Hood Rd.		125	3.40
Lot 49, 5910 ft. land $125, Robin Hood Rd.		125	3.40
Lot 50, 6390 ft. land $125, Robin Hood Rd.		125	3.40
Lot 51, 8285 ft. land $175, Robin Hood Rd.		175	4.76
Lot 52, 7810 ft. land $150, Robin Hood Rd.		150	4.08
Lot 53, 7845 ft. land, $150, Robin Hood Rd.		150	4.08
Lot 54, 8200 ft. land $175, Robin Hood Rd.		175	4.76
Lot 55, 7920 ft. land, $150, Robin Hood Rd.		150	4.08
Lot 56, 7342 ft. land $150, Robin Hood Rd.		150	4.08
Lot 57, 9573 ft. land $200, Robin Hood Rd.		200	5.44
Lot 3, 14,480 ft. land $725, Thornton St		725	19.72
Lot 5, 12,300 ft. land $625, Thornton Rd.		625	17.00
Lot 60, 6900 ft. land $150, Westland Ave.		150	4.08
Lot 61, 9240 ft. land $175, Westland Ave.		175	4.76
Lot 62, 7645 ft. land $150, Westland Ave.		150	4.08
Lot 63, 8730 ft. land $175, Westland Ave.		175	4.76
Lot 64, 8965 ft. land $175, Westland Ave.		175	4.76
Lot 65, 9360 ft. land $175, Westland Ave.		175	4.76
Lot 27, 8410 ft. land $175, Wildwood Rd.		175	4.76
Lot 28, 8060 ft. land $150, Wildwood Rd.		150	4.08
Lot 31, 7875 ft. land $150, Wildwood Rd.		150	4.08

Name, Location and Description	Personal	Real	Total Tax
Lot 32, 7363 ft. land $150, Wildwood Rd....		150	4.08
Lot 35, 7129 ft. land $150, Wildwood Rd....		150	4.08
Lot 36, 7450 ft. land $150, Wildwood Rd....		150	4.08
Lot 37, 7785 ft. land $150, Wildwood Rd....		150	4.08
Lot 38, 7870 ft. land $150, Wildwood Rd....		150	4.08
Lot 39, 8000 ft. land $150, Wildwood Rd....		150	4.08
Lot 40, 8300 ft. land $175, Wildwood Rd....		175	4.76
Lot 18, 7565 ft. land $150, Wildwood St.....		150	4.08
Lot 19, 6896 ft. land $150, Wildwood St.....		150	4.08
Lot 20, 6825 ft. land $125, Wildwood St.....		125	3.40
Lot 21, 7519 ft. land $150, Wildwood St.....		150	4.08
Lot 22, 6565 ft. land $125, Wildwood St.....		125	3.40
Lot 23, 6000 ft. land $125, Wildwood St.....		125	3.40
Lot 24, 6000 ft. land $125, Wildwood St.....		125	3.40
Lot 25, 7590 ft. land, $150, Wildwood St....		150	4.08
Lot 41, 6924 ft. land $150, Wildwood St.....		150	4.08
Lot 42, 6500 ft. land $125, Wildwood St.....		125	3.40
Lot 43, 6500 ft. land $125, Wildwood St.....		125	3.40
Lot 44, 8540 ft. land $175, Wildwood St.....		175	4.76
Lot 58, 7935 ft. land $150, Wildwood St.....		150	4.08
Lot 59, 9440 ft. land $200, Wildwood St.....		200	5.44
Lot 66, 6910 ft. land $150, Wildwood St.....		150	4.08
Lot 67, 6553 ft. land $125, Wildwood St.....		125	3.40
Lot 68, 6482 ft. land $125, Wildwood St.....		125	3.40
Lot 69, 6412 ft. land $125, Wildwood St.....		125	3.40
Lot 70, 6750 ft. land $125, Wildwood St.....		125	3.40
Lot 71, 5840 ft. land $125, Wildwood St.....		125	3.40
Lot 72, 7620 ft. land $150, Wildwood St.....		150	4.08
Applin, Laura T., 152 Cambridge St.			
House $10,000, lot 14, 9665 ft. land $1150, 99 Wildwood St.....		11150	303.28
Apsey, Sarah J., 19 Symmes Rd.			
House $9000, lot 20, 7761 ft. land $1400.....		10400	282.88
Arlington Gas Light Co., Arlington.....	270000		
Governors House $4000, Gasholder $12,000, 3.69 acres $2500, Cross St.....		18500	7847.20
Armes, Fritzie T., 50 Yale St.			
Pt. lot 10, 112,052 ft. land $1875, Cambridge St.....		1875	51.00
Armstrong, Blanche P., 33 Lebanon St.			
House $5500, lot 21, 6268 ft. land $625.....		6125	166.60
Armstrong, Edith C., 37 Wedgemere Ave.....	200		
House $14,000, garage $1500, 18,226 ft. land $4550.....		20050	550.80
Armstrong, Marilla J., 124 Highland Ave			
House $8000, garage $800, lot 1, 18,321 ft. land $2200, 124 Highland Ave.....		11000	299.20
Armstrong, Robert W., 37 Wedgemere Ave.....	50		1.36
Arnold, E. Everett and M. Josephine, 16 Chesterford Rd.			
House $6500, land, lot 22A, 16 Chesterford Rd., 17,200 ft. $250.....		6750	183.60
Arnold, George F., Common St.....	500		13.60
Arnold, H. Warren and Teresa De Reamer, Allen Rd.			

Name, Location and Description	Peronal	Real	Total Tax
House and garage $12,000, lot 76 and one half lot 77, 7500 ft. land $750		12750	346.80
Arnold, Josephine E., 7 Dix Ter.			
House $6000, barn $500, 7941 ft. land $1825		8325	226.44
Aronson, May, 28 School St., Boston.			
House $2800, barn $300, land, pt. lot 126, 130, 28 Harvard St., 3082 ft. $200		3300	89.76
Land, pt. lot 9-10, Chester St., 17,700 ft. $900		900	24.48
Arrell, John B., Heirs, 18 Salem St.			
House, 18 Salem St., $2500, house, 22 and 24 Salem St. $2500, lot 3, 12,000 ft. land $725, Salem St		5725	155.72
Asaro, Baldassare and Maria, 28 Oak St.			
House $3500, land 4000 ft. $300		3800	103.36
Asaro, Gaspare and Frances, 75 Harvard St.			
House $2750, garage $500, lot 37, pt. 33, 4200 ft. land $225		3475	94.52
Asaro, Giovanni, 37 Holland St.			
House $3100, lot 6, 5300 ft. land $275		3375	91.80
Ascolillo, Grace R., 19 Gordon St., Somerville			
House and garage $9000, land, lot 4, 349-351 Washington St., 8711 ft. $1050		10050	273.36
House and garage $9000, land, lot 3, 353-355 Washington St., 7364 ft. $875		9875	268.60
Ascolillo, Jeanette and Emma, Somerville.			
House and garage $9000, land, lot 2, 359-361 Washington St., 6776 ft. $825		9825	267.24
Aseltine, Grace B., 7 Cabot St.			
House $9500, garage $1000, pt. lot 167, 168, 8275 ft. land $2075, 7 Cabot St		12575	342.04
House $8500, 7370 ft. land $1850, 1 Cottage Ave. and 15 Norwood St		10350	281.52
Ash, Horace W., 14 Fairview Ter	1300		
House $10,500, garage $1200, lot 7, 7248 ft. land $1600		13300	397.12
Ashworth, Arthur and Mary E., 49 Lincoln St.			
House $5500, lot 2, 4732 ft. land $475		5975	162.52
Atkinson, Thomas and Eliza, 9 Sheffield Rd.			
House $15,000, garage $2500, land, lot 29, pt. 28, 9 Sheffield Rd., 11,254 ft. $3375, 7365 ft. $725		21600	587.52
Atlantic & Pacific Tea Co., The Great Somerville	1350		36.72
Atlantic Gelatine Co., Woburn, Mass.			
House $1800, barn $1000, cranberry house $200, 3 acres land $1000, 11¼ acres land, $1700, 651 Washington St		5700	155.04
4 acres pasture, back, Forest St		800	21.76
Land, rear, Washington St., 1 acre		100	2.72
Land Washington St., 5 acres		750	20.40
Atlantic National Bank, Trustee, care of Mrs. Gertrude E. McNally, 214 Washington St.			
House $6000, 6979 ft. land $900, 214 Washington St		6900	187.68
Auger, Walter C. and Jennie, Henry St.			

Name, Location and Description	Personal	Real	Total Tax
House $1800, land, lot 227, 10,915 ft., $100..		1900	51.68
Austin, Wendell F., Medford			
House $6000, garage $400, land, lot 68, 11 Chisholm Rd., 7776 ft., $300.....		6700	182.24
Avelino, Nicola and Carmella K., 72 Irving St.			
House $3500, garage $250, lot 48, pt. 52, 4200 ft. land $250, 72 and 74 Irving St.....		4000	108.80
Avery, Helen S., 40 Glen Rd.....	200		
House $7000, land, 40 Glen Rd., 9000 ft. $1450, garage $400.....		8850	246.16
Avery, Paul F., 19 Sheffield West.....	625		17.00
Avery, Roberta S., 19 Sheffield West.....	500		
House and garage $15,000, lot 8 and lot A, 10,650 ft. land $2650, Sheffield West; land, 19 Sheffield West, 5230 ft., $1300.....		18950	529.04
Land, back Sheffield West, 3200 ft., $150....		150	4.08
Ayer, A. Eugene, 11 Sanborn St.			
House $3500, barn $100, 8160 ft. land $1375		4975	135.32
Ayer, Holbrook E., 53 Oxford St.....	125		
House $9000, garage $900, land 17,555 ft., $3150, lot 1.....		13050	358.36
Ayer, Octavia T., 74 Sylvester Ave.			
House $4000, garage $150, lot 37, 5500 ft. land $275.....		4425	120.36
Ayer, Rebecca A., 3 Lewis Rd.....	250		6.80
B. & G. Brassiere Co., 959 Main St.			
Factory $3000, land, lot 23, 4710 ft., $375...		3375	91.80
Babbitt, Cutler A., 210 High St., Medford			
House $5000, land, lot 124, 76 Woodside Rd., 6580 ft., $525.....		5525	150.28
Babson, Roger W., 67 Wellesley Ave., Wellesley Hills.			
Garage $1000, lot 246, 41,850 ft. land $850, Fells Rd.....		1850	50.32
Lot 82, 19,960 ft. land $400, lot 100, 14,905 ft. land $300, lot 101, 14,326 ft. land $300, lot 102, 14,436 ft. land $300, Fells Rd.....		1300	35.36
Lots 114, 115, 22,079 ft. land, Hillcrest Parkway.....		450	12.24
Lots 77 to 81 inc., 77,972 ft. land, Euclid Ave.		1550	42.16
Backes, William J., 2 Wolcott Ter.	1000		
House $11,000, lot 5, 12,300 ft. land $1975..		12975	380.12
Bacon, Bertha M., 31 Grove St.			
House $4000, barn $1000, lot 4, 30,460 ft. land $2750, garage $250.....		8000	217.60
Bacon, Charles F. and Robert, 31 Grove St.....	2000		
Factory $10,000, shed $600, storehouse $800, shed $600, picker-house $800, sheet metal storehouse $500, boiler-house $2000, 48,215 ft. land $3000, 14,035 ft. land, back, $300, Grove Pl.....		18600	560.32
Bacon Felt Co., Grove Pl.....	13875		377.40
Bacon, Lucy E., 10 Fuller St., Brookline			
Land, Wolcott Rd., 8321 ft., $1325, 8329 ft.			

Name, Location and Description	Personal	Real	Total Tax
$1325		2650	72.08
Bacon, Robert, 21 Grove St.	1000		
House $13,500, 19,000 ft. land $2850, 42,000 ft. land $2100, 113,057 ft. land $1125, 21 Grove St.		19575	559.64
House $2000, lot 5, 8628 ft. land $350, 6 and 8 Grove Pl.		2350	63.92
9055 ft. land $175, 4769 ft. land $100, Grove Pl.		275	7.48
Badger, Daniel B., 12 Prospect St.	3000		
House $13,400, barn $2500, 26,791 ft. land $5900		21800	674.56
Badger, Erastus B., 30 Wedgemere Ave.	2000		54.40
Badger, Erastus B. and Alice D., 30 Wedgemere Ave.			
House $15,000, garage $1000, 15,219 ft. land $4250, lot 80		20250	550.80
Badger, Margaret M., 21 Rue Visconti, Paris, France.			
House $4350, garage $1500, 8550 ft. land $2150, 5 Lagrange St.		8000	217.60
Baghdoyan, Nerses M., 2 Pond St.			
House $2000, barn $100, garage $300, 11 4-10 acres land $2000, 2 Pond St. and 193 Cambridge St.		4400	119.68
Bailey, James A., 11 Pemberton Sq., Boston.			
Lot 1, 9965 ft. land $2100, Fletcher St.		2100	57.12
Bailey & Co., Watertown	200		5.44
Baird, William F. & Co., 1017 Main St.	4600		125.12
Baisley, Charles R., 1 Wildwood St.	125		3.40
Baker, Edwin A., Box 2898, Boston	625		17.00
Baker, Lulu A., 55 Fletcher St.			
House $8000, garage $1800, 17,236 ft. land $4300		14100	383.52
Baker, Marguerite F., 227 Forest St.			
House $4750, garage $200, 7180 ft. land $725, 1628 ft. land $150		5825	158.44
Baker, Stanley D., North Cambridge			
Ptl lots 14-15, 8888 ft. land, $900, Sargent Rd.		900	24.48
Balcke, Anna E., 12 Wilson St.	200		5.44
House $6000, pt. lot 11, 10,351 ft. land $825, garage $800, 12 Wilson St.		7625	207.40
Lot B, 11,110 ft. land $550, 5000 ft. $400, Wilson St.		950	25.84
Baldwin, Charles B., 4 Bruce Rd.	125		3.40
Baldwin, Charles B. and Delphone H., 4 Bruce Rd.			
House $10,500, lot 28, 9250 ft. land $1950, garage $1000		13450	365.84
Bancroft, Clarence, 6 Glen Rd.	75		
House $7000, 12,400 ft. land $1850		8850	242.76
Bancroft, G. Raymond, 7 Mt. Vernon St.	8500		231.20
Bancroft, Grace S., 204 Highland Ave.			
House $7500, lot 1, pt. lots 2, 3, 12,845 ft. land $2300		9800	266.56

Name, Location and Description	Personal	Real	Total Tax
Bannato, Catherine, et al., 14 Chapin Ct.			
House $1700, lots 4, 5, 6, 9900 ft. land $600, 12-14 Chapin Ct.		2300	62.56
Baranuk, Mary A., 26 Revere St., Boston			
21,780 ft. land $425, Highland Ave.		425	11.56
Barbaro, Cantida, 79 Oak St.			
House $3200, 9438 ft. land $575, 79 Oak St., garage $600		4375	119.00
House, 54 Swanton St., $2100, house $2300, house $3000, house $1100, 16,800 ft. land $1350, Quigley Ct.		9850	267.92
15,780 ft. land $1100, Oak St.		1100	29.92
Barbaro, George J., 410 Washington St.			
House $2500, lot 3, 18 Highland Ave., 1 2-3 acres $600		3100	84.32
Barbaro, Mary L., 85 Lowell St., Boston			
House $6000, land, lot 20, 44-46 Sylvester Ave., 8885 ft. $450		6450	175.44
Barksdale, Simon D., 14 Chester St.			
House $2300, 5100 ft. land $300, 14 Chester St.		2600	70.72
Barnard, Blanche S., 46 Wedgemere Ave.	1300		
House $13,000, garage $1000, pt. lots 130, 031, 12,000 ft. land $3000		17000	497.76
Lot 123, 10,286 ft. land, Salisbury St.		1550	42.16
Barnard, Thomas A., 46 Wedgemere Ave.	1625		44.20
Barnes, Frank T., 41 Wildwood St.	1000		27.20
Barnes, Franklin E. & Co., 531 Main St.	3500		95.20
Barnes, Gertrude N., 41 Wildwood St.			
House $8500, 20,000 ft. land $4000, 10,000 ft. land, back, $400, garage $400		13300	361.76
Barnes, Julia F., 2 Fenwick Rd.	75		
House $10,000, 10,582 ft. land $1900		11900	325.72
Barr, Alace J., 12 Wedgemere Ave.	1000		
House $12,500, lot 8, 18,030 ft. land $5050, 12 Wedgemere Ave.		17550	504.56
Pt. lot 9, 9644 ft. land, Calumet Rd.		2400	65.28
Barr, Alfred G., 21 Crescent Rd.			
House $8000, lot 18, 15,282 ft. land $2300		10300	280.16
Barrell, Annie B., 326 Highland Ave.	2000		
House $22,500, barn $3800, 50,872 ft. land $7125, 3200 ft. land $150		33575	967.64
Barrett, Charles E., 88 Bacon St.	500		
House $8000, garage $600, 11,452 ft. land $3425		12025	340.68
Barrett, Sarah J., 19 Stevens St.			
House $4000, garage $500, lot 3, 13,700 ft. land $2200, garage $1300		8000	217.60
Barrie, Emma C., Trustee, 432 Main St.			
House $5000, 3700 ft. land $825, lot 3		5825	158.44
Barron, George A., 26 Winthrop St.	150		4.08
Barron, George A. and Lottie P., 26 Winthrop St.			
House $3500, garage $200, 12,681 ft. land $2275		5975	162.52

Name, Location and Description	Personal	Real	Total Tax
Barrows, Mabel J., 319 Highland Ave. House $12,000, garage $800, 13,080 ft. land $2350		15150	412.08
Barrucci, Giulia, Woburn. House $2800, lot 18, 10,537 ft. land $325, 10 and 12 Summer St.		3125	85.00
Barry, Charles S., 15 Glengarry Rd.	100		2.72
Barry, Charles S. and Anna P., 15 Glengarry Rd. House $8000, lot 24, 8327 ft. land $1675, pt. lot 14, 1020 ft. land $200		9875	268.60
Barry, Hannah J., 57 Salem St. House $1900, pt. lot 10, 6440 ft. land $325		2225	60.52
Barry, William J., Arlington. Lots 234, 235, 20,778 ft. land, Locke St.		200	5.44
Barstow, Gertrude K., 189 M. V. Parkway House $5000, tool-house $50, 8010 ft. land $1775		6825	185.64
Barstow, Mary E. and Laura E., 4 Pond St. House $3000, barn $1000, 17,390 ft. land $525		4525	123.08
Barstow, Walter H., 4 Pond St. House $5500, 7610 ft. land $225, Pond St.		5725	155.72
Barta, Mary J., 6 Cabot St. House $8500, lot 164, pt. 168, 16,633 ft. land $4150		12650	344.08
Bartlett, Alice W., 16 Mason St. House $9000, garage $250, lot A, 8400 ft. land $850, 16 Mason St.		10100	274.72
Barton, Elizabeth E. T., 58 Swan Rd.	1000		
House $10,000, pt. lot 4, 25,000 ft. land $2000, 20,785 ft. land, back, $825, 58 Swan Rd., garage $250		13075	382.84
Barton, George L., 48 Wildwood St.	200		5.44
Barton, George L. and Hilda F., 48 Wildwood St. House $12,500, land, lot C, 48 Wildwood St., 12,334 ft. $2475		14975	407.32
Barton, Joseph L. S., 58 Swan Rd.	100		2.72
Bates, Edmond E., 22 Madison Ave. W.			
House and garage $10,000, land, lot 13, 22 Madison Ave. W., 6682 ft. $1000		11000	299.20
Bates, Frank M. and Grace M., 12 Park Ave. House $8500, lot 12, 5592 ft. land $850		9350	254.32
Bates, Frank M., 12 Park Ave.	450		12.24
Batson, Edward R., 203 Washington St. House $3000, lot C, 3240 ft. land $475		3475	94.52
Baugher, Edmund C., 15 Rangeley Rd.	500		13.60
Baugher, Laura D., 15 Rangeley Rd.	800		
House $7300, lot 15, 25,419 ft. land $5075		12375	358.36
Beacon Oil Co., 30 Beacham St., Everett	150		
Filling station $15,000, 2 gasoline pumps $1600, 4189 ft. land $11,525, 586 Main St.		28125	769.08
Bearse, Lilla B., 21 Warren St.	500		
House $14,200, garage $1800, lot 146, part 7, 13,962 ft. land $3500, 21 Warren St.		19500	544.00
Bearse, Lilla B. and Henry L. Whitney, Exors. Est. Percy A. Bearse, 234 Boylston St., Boston	1550		42.16

Name, Location and Description	Personal	Real	Total Tax
Beaton, Finley, 15 Clark St.			
House $3000, 6105 ft. land $425, 15-17 Clark St		3425	93.16
Beauchamp, Allan A., 7 Cutting St	700		
House $3500, 4946 ft. land $1000		4500	141.44
Beaulieu, Mederic, Woodside Rd.			
Lot 127, Woodside Rd., 5880 ft. land $475		475	12.92
Beebe, Mary P., 27 Everett Ave	4500		
House $18,000, garage $2500, lot 17, 13,119 ft. land $4600, 14,909 ft. land (back) $3725		28825	906.44
Beggs, Daniel R., 2 Everett Ave	5000		
House and garage $9500, lot A, 6078 ft. land, $900, Madison Ave. West		10400	418.88
Beggs, Daniel R. and Maude E., 2 Everett Ave.			
House $24,000, garage $3000, pt. lot C, 43,781 ft. $15,325, 26,701 ft. land (back), $2675		45000	1224.00
Beggs, Flora N., 6 Madison Ave	9100		
House $16,000, garage $3500, land, 6 Madison Ave., 14,053 ft. $2250		21750	839.12
Beggs, Maude E., 2 Everett Ave	150		4.08
Beggs, Sidney, Woburn	1875		51.00
Beggs & Cobb, Inc., 76 South St., Boston	55000		1496.00
Currier shop $55,000, currier shop $14,500, tannery $25,000, tannery $25,000, 1 storehouse $28,000, storehouse $4000, storehouse $2000, storehouse $1800, refuse house $600 garage $1200, garage $2500, office building $13,000, water tank $6000, barn $3000, barn $1000, shack $1500, 1 power house $50,000, 10½ acres land $15,750, Swanton St		249850	6795.92
Two storehouses $7500, lots 347 to 350, inc., 10,000 ft. land $600, lots 395 to 402, inc., 20,000 ft. land $1200, lots 387 to 392, inc., 15,000 ft. land $450, Swanton St		9750	265.20
Sheds $2000, 2½ acres land $5000, Cross St.		7000	190.40
Begein, H. Fred, 21 Ridgefield Rd	1050		
House $15,500, lot 13, pt. 12, 12,000 ft. land $2525		18025	518.84
Begein, Katherine E. W., 21 Ridgefield Rd	500		13.60
Belcher, Donald M. and A. Miles Holbrook, Trustees, u-w of George F. Edgett, 24 Church St.			
House $7500, land, lot 13, 9 Lawrence St., 9485 ft. $1900		9400	255.68
Belcher, Frederick E., 14 Prospect St.			
House $7500, barn $800, 10,040 ft. land $2200 10,680 ft. land, back, $1075, 14 Prospect St.		11575	314.84
Belcher, Sarah L., 16 Prospect St.			
House $7500, barn $800, 11,422 ft. land $2525, 10,190 ft. land, back, $1025		11850	322.82
Belcher, William M., 16 Prospect St	100		2.72
Belichon, Ida M., 20 Governor's Ave.			
House $4500, studio $400, pt. lots B and C 12,427 ft. land $1250, 20 Governor's Ave		6150	167.28
Beliveau, R. E., (rear) 15 Thompson St	300		8.16

Name, Location and Description	Personal	Real	Total Tax
Bell, Clyde W., 27 Highland Ave.			
House $1500, 28,041 ft. land $300, 27 Highland Ave.		1800	48.96
House $6000, barn $300, 14,404 ft. land $1000, 27,450 ft. land, back, $550, 130 Forest St.		7850	213.52
Bellew, John F., 6 Elmwood Ave.			
House $6000, 10,240 ft. land $3575, 4-6 Elmwood Ave.		9575	260.44
Bellville, Arthur A., 43 Brookside Ave.			
House $4200, lot 223, pt. 222, 4200 ft. land $200, 43 Brookside Ave.		4400	119.68
Lots 219, pt. 220, 11,426 ft. land $250, lot 233, 7056 ft. land $275, Brookside Ave.		525	14.28
Lots 224, 225, 226, 12,090 ft. land $300, lot 232, 5280 ft. land $100, Brookside Pl., garage $100		500	13.60
Belville, Susan A., et al, 9 Brookside Pl.			
House $2800, lots 230, 231, 14,091 ft. land $275, 2020 ft. land, back, $25, Brookside Pl., lots 229, pt. 228, 4819 ft. land $50, Brookside Pl., lots 144, 227, pt. 228, 6659 ft. land $150		3300	89.76
Bengtson, Peter A. and Victoria J., 43 Sturgis St., Woburn.			
House $5000, land, lot 2, 8-10 Russell Rd., 4000 ft. $250		5250	142.80
Bennett, Harry W., 36 Highland Ave	100		2.72
Bennett, John H. and Mary A., 32 Forest St.			
House $4500, land, lot E, 32 Forest St., 8280 ft. $500		5000	136.00
Bennett, William A., 36 Highland Ave			
House $3500, 6232 ft. land $200, 36 Highland Ave., garage $100		3800	103.36
Benson, Blanche S., 25 Park Ave.			
House $13,500, garage $1000, land, lot 4, 25 Park Ave., 8870 ft. $1325, 12,000 ft. $1200		17025	463.08
House and garage $9500, land, lot 2, 179 Highland Ave., 8176 ft. $1475		10975	298.52
House and garage $9500, land, lot 1, 181 Highland Ave., 8734 ft. $1575		11075	301.24
Benson, John, 488 Washington St.			
House $2600, 5540 ft. land $400		3000	81.60
Bent, Albert B., 9 Edgehill Rd	300		8.16
Bent, Hattie H., 9 Edgehill Rd.			
House $10,000, lot 5, 8000 ft. land $1450		11450	311.44
Bentley, Walter H., 24 Central St	1175		
House $9000, lot 2, 7680 ft. land $1925		10925	329.12
Beranger, Elias and Marion C., 6 Chesterford Rd.			
House $5000, garage $600, land, lot D, 19,240 ft. $375		5975	162.52
Berg, Edwin and Gerta, Dunster Lane			
House $1900, grage $200, pt. lots 273, 274, 10,684 ft. land $100, 1 Wright St.		2200	59.84
Pt. lot 229, 2500 ft. land $50, Dunster Lane		50	1.36

Name, Location and Description	Personal	Real	Total Tax
Bernnard, Bertram, 4 Curtis St	700		19.04
Bernnard, Louise V., 4 Curtis St	1000		
House $11,500, garage $1200, 9800 ft. land $1950, 13,700 ft. land $2325		16975	488.92
Berry, Carol P., 17 Wildwood St.	1000		
House $11,000, 10,546 ft. land $2625		13625	397.80
Berry, Edward W., 5 Stratford Rd.	500		13.60
Berry, Emma L., 11 Oak Ter., Malden 5½ acres land, Forest St		2750	74.80
Berry, Flora W., 5 Stratford Rd	1400		38.08
House $14,000, garage $2000, 15,316 ft. land $4600		20600	560.32
Best, Samuel M., 16 Hillside Ave	1000		27.20
Best, Samuel M. and Eva M., 16 Hillside Ave. House $11,000, 12,723 ft. land $2300		13300	361.76
Bezanson, George W., and Bertha, Locke St. House $1950, garage $100, pt. lot 275, 10,000 ft. land $100, 6 Locke St		2150	58.48
Biaggio, Garbino, 736 Main St	300		8.16
Bicknell, William H. W., 40 Arlington St. House $2500, 3000 ft. land $150		2650	72.08
Bidwell, Helen L., 19 Yale St.	1000		
House $10,000, garage $800, land, lot 87, 11,221 ft. $2250		13050	382.16
Bigelow, Hazel H., 8 Francis Cir. House $8500, garage $400, 9134 ft. land $1725, lot 4, garage $700		11325	308.04
Bigelow, Henry G., 8 Francis Cir.	50		1.36
Biggs, Margaret H., 16 Grove Pl. House $1500, 3773 ft. land $150, garage $350		2000	54.40
Bigley, Thenora, 23 Lloyd St. House $4500, garage $500, lot 10, 4470 ft. land $800		5800	157.76
Billings, Edith K., 8 Stone Ave. Lots 74-75, 10,000 ft. land $1000, Allen Rd		1000	27.20
Billings, Harriet F., 4 Manchester Rd.	50		
House $11,000, garage $700, lot 14, 4996 ft. land $1000		12700	346.80
Billings, Mary E., 8 Manchester Rd. House $8500, garage $800, lots 12, 13, 9447 ft. land $1900		11200	304.64
Billings, Mary M., 188 M. V. Parkway. House $5500, barn $200, 21,508 ft. land $4725		10425	283.56
Billings, Myron K., 8 Stone Ave. House $5500, lot 23, 4350 ft. land $425, garrage $650, lot 22, 4374 ft. land $425, 8 Stone Ave		7000	190.40
Lot 73, pt. 72, 7500 ft. land $750, Allen Rd		750	20.40
Billings, Roger and Dorothy, 22 Yale St. House $8500, garage $400, pt. lot 86, 8340 ft. land $1700, 22 Yale Sr		10600	288.32
Billman, Christopher L., 32 Foxcroft Rd	3500		95.20
Billman, Lillian L., 32 Foxcroft Rd	500		
House $13,500, garage $1500, lpt 79, 15,062 ft. land $3000, lot 78, 15,062 ft. land $2700		20700	576.64

Name, Location and Description	Personal	Real	Total Tax
Bird, Reginald W., 57 Yale St.			
House $13,000, lot A, 10,192 ft. land $2050....		15050	409.36
Birenbaum, Louis, Haverhill			
19,850 ft. land $1000, Cross St.....		1000	27.20
Bishop, Flora E., 43 Washington St.			
House $2500, steel garage $200, 10,800 ft. land $2700.....		5400	146.88
Black, Arthur, 26 Everett Ave.....	2575		
House $17,000, garage $2500, pt. lot 12, 15,000 ft. land $4500, 4000 ft. land, back, $400, 26 Everett Ave.....		24400	733.72
Blackham, James W., 6 Myrtle St.			
House $5000, 4828 ft. land $1075.....		6075	165.24
Blackham, Margaret, 13 Salem St.			
House $2500, pt. lot 15, 9957 ft. land $900, garage $50.....		3450	93.84
Blackler, Mabelle M., 1 Lewis Rd.....	50		
House $40,000, lot 1, 7017 ft. land $1750, 75 Church St.....		41750	1136.96
Blackler, Robert B., 175 Highland Ave.....	225		6.12
Blaikie, Dexter P., 45 Everett Ave.....	525		
House $6000, barn $1800, 15,200 ft. land $3050, 45 Everett Ave.....		10850	309.40
Lot 3, 17,991 ft. land, Cambridge St.....		3050	82.96
House $13,000, garage $600, 8936 ft. land $11,175, 31 Church St.....		24775	673.88
Lot 71, 17,411 ft. land $3125, Cambridge St...		3125	85.00
Lot 73, 14,432 ft. land $2600, Foxcroft Rd....		2600	70.72
Blair, James, 41 Myrtle Ter.			
House $5500, pt. lot 2, 4500 ft. land $675.....		6175	167.96
Blaisdell, J. Harper, 18 Brooks St.			
House $15,000, lots 5, 6, pt. 7, 10,442 ft. land $1775, 14,421 ft. land $1450.....		18225	495.72
Blaisdell, Margaret S., 30 Stevens St.			
House $3500, 14,480 ft. land $2175.....		5675	154.36
Blaisdell, Willis O., 20 Wedge Pond Rd.			
Barn $500, lots 7, 8, 22,825 ft. land $2275, Wedge Pond Rd.....		2775	75.48
Blake, Elizabeth F., 627 Main St., Woburn			
Pt. lot 16, 5544 ft. land $325, Washington St.		325	8.84
Blake, Henry C., 627 Main St., Woburn.			
Lot 105, 3684 ft. land $150, Sheridan Circle...		150	4.08
Blanchard, Dean, 44 Washington St.			
12,557 ft. land $3775, Stratford Rd.....		3775	102.68
Blanchard, Dorothy P., 5 Ravenscroft Rd.			
House $11,000, garage $1500, land, lot 11, 11,899 ft. $2975.....		15475	420.92
Blanchard, George W., 44 Washington St.			
Shop $2000, shop $300, shed $200, 11,250 ft. land $2800, 724 Main St.....		5300	144.16
Barn $2000, 13,532 ft. land $2175, 713 Main St.....		4175	113.56
House $7000, garage $1500, 7657 ft. land $1925, 44 Washington St.....		10425	283.56
Blanchard, George W. & Co., 695 Main St.....	47225		

Name, Location and Description	Personal	Real	Total Tax
1 coal pocket, 1 dry-house, 3 lumber sheds, 2 storehouses, office and scales, railroad tracks $25,000, barn $2400, storage shed $1000, 85,750 ft. land $23,650, 695 Main St		52050	2700.28
House $2000, 9480 ft. land $1525, 711 Main St		3525	95.88
Factory $2500, factory $1200, 28,760 ft. land $2865, 921 Main St		6575	178.84
Lot 3 and 4, 45,865 ft. land $2350, Westland Ave		2350	63.92
Blanchard, Sidney C., 25 Everett Ave	1500		
House $17,250, garage $1500, land, lot 18, 12,015 ft. land $4200		22950	665.04
Lot 5, 14,240 ft. land $1000, Kenwin Rd		1000	27.20
Blanchard, Wallace, 5 Ravenscroft Rd	300		8.16
Blank, Grace B., 209 M. V. Parkway			
House $4500, 6741 ft. land $1350, 209 M. V. Parkway		5850	159.12
House $8000, 5340 ft. land $950, 263 Highland Ave		8950	243.44
Blank, John, 321 Highland Ave			
House $5500, garage $300, 11,500 ft. land $2075		7875	214.20
Blank, Mabel B., 321 Highland Ave.			
House $3500, barn $200, 7256 ft. land $1300, 6 Mason St		5000	136.00
Blank, Marguerite A., Jere A. Downs and John A. McKay, Execs. Est. Philip J. Blank, 280 Highland Ave	125		3.40
Blank, Marguerite A., 280 Highland Ave.			
House $10,000, house $6500, 31,910 ft. land $5750, 280 Highland Ave		22250	605.20
Blank, Marguerite A., et al, Trustee, 280 Highland Ave.			
House $500, 8025 ft. land $800, 36 Winthrop St		1300	35.36
House, 266 Highland Ave., $6000, house, 268 and 270 Highland Ave. $8000, house 272 Highland Ave. $6500, 15,580 ft. land $2800, Highland Ave		23300	633.76
Land, Winthrop St, 12,230 ft		1825	49.64
House $2000, barn $800, 2 acres land $1600, 33 Pond St		4400	119.68
Blood, Annie H., 10 Wedge Pond Rd.			
House $8000, lot 6, 9100 ft. land $1375, 8-10 Wedge Pond Rd		9375	255.00
Blood, Dellie W. and Wayland P., 50 Yale St.			
House $14,500, garage $1000, 8983 ft. land $1800		17300	470.56
Blossom Hill, Inc., 33 Wedgemere Ave.			
House $7000, greenhouse $500, manure pit $150, hay shed $50, milk-room and office $1500, dairy $2000, barn $1500, 162,500 ft. land $11,375, 18.31 acres $12,825, 138-140 Cambridge St		36900	1003.68

Name, Location and Description	Personal	Real	Total Tax
House $3200, barn $400, 12,600 ft. land $1000, 148 Cambridge St		4600	125.12
Blue Bird Laundry, care of Clyde G. Hand and Leroy M. Beals, 601 Main St	100		2.72
Blume, Astrid F., 8 Upham St., Revere, Mass. Lot 8, 5694 ft. land $275, Wildwood St		275	7.48
Blume, Emma O., 8 Upham St., Revere, Mass. Lot 17, 6713 ft. land $1000, Wildwood St		1000	27.20
Bodman, John W., 18 Wedgemere Ave	1000		
House $11,000, garage $1000, lot 48, 15,000 ft. land $3750		15750	455.60
Boliches, James, P. O. Box 46, Woburn. Land, lots 113-116, Kirk St., 10,000 ft. $500		500	13.60
Bolling, Mary J., 13 Nelson St. House $4000, garage $300, 5300 ft. land $525, 13 and 15 Nelson St		4825	131.24
House $8000, garage $600, lot 10, pt 9, 7815 ft. land $800, Oak St		9400	255.68
Bolling, Robert B. and Mary J., 13 Nelson St. House $5000, 6472 ft. land $250, lot B, 191 Forest St		5250	142.80
Bond, Alfred M., 5 Salisbury St	300		8.16
Bond, Alfred M. and Ethel E., 5 Salisbury St. House $13,500, garage $1000, lot 45, 13,900 ft. land $2775		17275	469.88
Bond, J. Waldo, Exec. Est. Pearl S. Bond, 316 Highland Ave	550		14.96
Bond, Lowell, 3 Oneida Cir	200		5.44
Bond, William T., 8 Clark St House $2400, 4580 ft. land $275, 6 and 8 Clark St., shed $100		2775	75.48
Bonin, William J. and Margaret E., 6 Russell Rd. House $5500, lot 1, 3900 ft. land $225, 4-6 Russell Rd		5725	155.72
Bonnell Motors, care of Ralph H. Bonnell, 742 Main St	2900		78.88
Bonnelli-Adams Co., Boston			
Lot A, 0.66 A, land, Agawam Rd		150	4.08
Lot B, 0.70 A. land, Agawam Rd		150	4.08
Lot 84, 9364 ft. land, Agawam Rd		50	1.36
Lot 85, 5500 ft. land, Agawam Rd		50	1.36
Lot 86, 5500 ft. land, Agawam Rd		50	1.36
Lot 87, 5500 ft. land, Agawam Rd		50	1.36
Lot 90, 6332 ft. land, Agawam Rd		50	1.36
Lot 91, 7145 ft. land, Agawam Rd		50	1.36
Lot 92, 4679 ft. land, Agawam Rd		50	1.36
Lot 93, 5113 ft. land, Agawam Rd		50	1.36
Lot 94, 5100 ft. land, Agawam Rd		50	1.36
Lot 95, 7053 ft. land, Agawam Rd		50	1.36
Lot 79, 5425 ft. land, Allen Rd		550	14.96
Lot 80, 5523 ft. land, Allen Rd		550	14.96
Lot 81, 5672 ft. land, Allen Rd		350	9.52
Lot 82, 6056 ft. land, Allen Rd		350	9.52
½ lot 83, 3345 ft. land, Allen Rd		200	5.44

Name, Location and Description	Personal	Real	Total Tax
Lot 90, 5000 ft. land, Allen Rd		300	8.16
Lot 95, 5000 ft. land, Allen Rd		300	8.16
Lot 96, 5000 ft. land, Allen Rd		300	8.16
Lot 97, 9145 ft. land, Allen Rd		550	14.96
Lot 103, 5000 ft. land, Allen Rd		300	8.16
Lot 104, 5000 ft. land, Allen Rd		300	8.16
Lot 105, 5000 ft. land, Allen Rd		300	8.16
Lot 106, 5000 ft. land, Allen Rd		300	8.16
½ lot 108, 2316 ft. land, Allen Rd		150	4.08
Lot 109, 4632 ft. land, Allen Rd		275	7.48
Lot 110, 4632 ft. land, Allen Rd		275	7.48
Lot 111, 4632 ft. land, Allen Rd		275	7.48
Lot 112, 4632 ft. land, Allen Rd		275	7.48
Lot 113, 4632 ft. land, Allen Rd		275	7.48
Lot 114, 4632 ft. land, Allen Rd		475	12.92
Lot 115, 4632 ft. land, Allen Rd		475	12.92
Bonnelli-Adams Co., care of E. L. Allis, 1706 Park St., Syracuse, N. Y.			
Land, lot 116, 4886 ft. $500		500	13.60
Land, ½ lot 117, 2500 ft., $250		250	6.80
Lot 120, 5000 ft. land, Allen Rd		500	13.60
Lot 121, 5000 ft. land, Allen Rd		500	13.60
Lot D, 1.21 acres land, Andrews Rd		250	6.80
Lot E, 1.93 acres land, Andrews Rd		400	10.88
Lot 138, 7542 ft. land $375, Andrews Rd		375	10.20
Lot 139, 5081 ft. land $250, Andrews Rd		250	6.80
Lot 56, 10,472 ft. land $725, Arlington St. Ext.		725	19.72
Lot 57, 5218 ft. land $375, Arlington St. Ext		375	10.20
Lot 58, 4997 ft. land $350, Arlington St. Ext		350	9.52
Lot 59, 5278 ft. land $375, Arlington St. Ext		375	10.20
Lot 60, 8232 ft. land $575, Arlington St. Ext		575	15.64
Lot 61, 5715 ft. land $400, Arlington St. Ext		400	10.88
Lot 62, 6452 ft. land $450, Arlington St. Ext.		450	12.24
Lot 64, 5991 ft. land $425, Arlington St. Ext.		425	11.56
Lot 65, 5725 ft. land $400, Arlington St. Ext.		400	10.88
Lot 66, 5654 ft. land $400, Arlington St. Ext.		400	10.88
Lot 112, 5292 ft. land $275, Arlington St. Ext.		275	7.48
Lot 113, 5000 ft. land $250, Arlington St. Ext.		250	6.80
Lot 114, 5000 ft. land $350, Arlington St. Ext.		250	6.80
Lot 115, 5000 ft. land $250, Arlington St. Ext.		250	6.80
Lot 116, 5000 ft. land $250, Arlington St. Ext.		250	6.80
Lot 117, 5000 ft. land $250, Arlington St. Ext.		250	6.80
Lot 118, 5000 ft. land $250, Arlington St. Ext.		250	6.80
Lot 119, 5108 ft. land $250, Arlington St. Ext.		250	6.80
Lot 120, 5323 ft. land $275, Arlington St. Ext.		275	7.48
Lot 121, 5539 ft. land $275, Arlihgton St. Ext.		275	7.48
Lot 122, 7254 ft. land $350, Arlington St. Ext.		350	9.52
Lot 146, 7341 ft. land $375, Arlington St. Ext.		375	10.20
Lot 147, 5165 ft. land, Arlington St. Ext		250	6.80
Lot 148, 5206 ft. land, Arlington St. Ext		250	6.80
Lot 149, 7171 ft. land, Arlington St. Ext		350	9.52
Lot 150, 2144 ft. land, Arlington St. Ext		100	2.72
Lot 151, 6478 ft. land, Arlington St. Ext		325	8.84
Lot 152, 5372 ft. land, Arlington St. Ext		275	7.48
Lot 287, 7688 ft. land, Clearwater Rd		175	4.76

Name, Location and Description	Personal	Real	Total Tax
Lot 288, 5000 ft. land, Clearwater Rd.		150	4.08
Lot 289, 5000 ft. land, Clearwaetr Rd.		150	4.08
Lot 290, 5000 ft. land, Clearwater Rd.		150	4.08
Lot 291, 5000 ft. land, Clearwater Rd.		150	4.08
Lot 292, 5000 ft. land, Clearwater Rd.		150	4.08
Lot 293, 5000 ft. land, Clearwater Rd.		150	4.08
Lot 294, 9203 ft. land, Clearwater Rd.		300	8.16
Lot 300, 6721 ft. land, Clearwaetr Rd.		200	5.44
Lot 301, 8080 ft. land, Clearwater Rd.		200	5.44
Lot 302, 7690 ft. land, Clearwater Rd.		200	5.44
Lot 303, 7000 ft. land, Clearwater Rd.		200	5.44
Lot 304, 7324 ft. land, Clearwater Rd.		200	5.44
Lot 305, 6443 ft. land, Clearwater Rd.		200	5.44
Lot 306, 4924 ft. land, Clearwater Rd.		200	5.44
Lot 307, 4396 ft. land, Clearwater Rd.		200	5.44
Lot 308, 5880 ft. land, Clearwater Rd.		200	5.44
Lot 309, 10,316 ft. land, Clearwater Rd.		200	5.44
Lot 171, 5000 ft. land, Cranston Rd.		250	6.80
Lot 172, 5000 ft. land, Cranston Rd.		250	6.80
Lot 173, 5000 ft. land, Cranston Rd.		250	6.80
Lot 174, 5000 ft. land, Cranston Rd.		250	6.80
Lot 175, 5000 ft. land, Cranston Rd.		250	6.80
Lot 176, 5000 ft. land, Cranston Rd.		250	6.80
Lot 177, 5000 ft. land, Cranston Rd.		250	6.80
Lot 197, 6966 ft. land, Cranston Rd.		350	9.52
Lot 198, 5593 ft. land, Cranston Rd.		275	7.48
Lot 201, 6124 ft. land, Cranston Rd.		300	8.16
Lot 202, 5164 ft. land, Cranston Rd.		250	6.80
Lot 203, 4930 ft. land, Cranston Rd.		250	6.80
Lot 319, 4250 ft. land, Dennett Rd.		150	4.08
Lot 320, 5181 ft. land, Dennett Rd.		150	4.08
Lot 321, 5078 ft. land, Dennett Rd.		150	4.08
Lot 323, 6895 ft. land, Dennett Rd.		150	4.08
Lot 322, 5903 ft. land, Dennett Rd.		150	4.08
Lot 324, 5956 ft. land, Dennett Rd.		150	4.08
Lot 40, 5448 ft. land, Emerson Rd.		375	10.20
Lot 41, 6233 ft. land, Emerson Rd.		425	11.56
Lot 42, 7545 ft. land, Emerson Rd.		525	14.28
Lot 43, 7661 ft. land, Emerson Rd.		525	14.28
Lot 45, 6880 ft. land, Emerson Rd.		475	12.92
Lot 67, 5500 ft. land $375, Emerson Rd.		375	10.20
Lot 123, 5293 ft. land, Emerson Rd.		275	7.48
Lot 124, 7062 ft. land, Emerson Rd.		350	9.52
Lot 163, 6697 ft. land, Emerson Rd.		325	8.84
Lot 164, 6217 ft. land, Emerson Rd.		300	8.16
Lot 165, 3509 ft. land, Emerson Rd.		175	4.76
Lot 169, 4753 ft. land, Emerson Rd.		225	6.12
Lot 30, 5431 ft. land, Franklin Rd.		275	7.48
Lot 179, 4500 ft. land, Franklin Rd.		225	6.12
Lot 180, 4500 ft. land, Franklin Rd.		225	6.12
Lot 181, 4500 ft. land, Franklin Rd.		225	6.12
Lot 182, 6492 ft .land, Franklin Rd.		325	8.84
Lot 183, 7385 ft. land, Franklin Rd.		375	10.20
Lot 184, 5062 ft. land, Franklin Rd.		250	6.80
Lot 185, 4930 ft. land, Franklin Rd.		250	6.80

Name, Location and Description	Personal	Real	Total Tax
Lot 186, 5164 ft. land, Franklin Rd.		250	6.80
Lot 187, 6124 ft. land, Franklin Rd.		300	8.16
Lot 188, 7177 ft. land, Franklin Rd.		350	9.52
½ Lot 189, 3462 ft. land, Franklin Rd.		175	4.76
Lot 234, 5889 ft. land, Franklin Rd.		200	5.44
Lot 235, 5000 ft. land, Franklin Rd.		125	3.40
Lot 236, 5403 ft. land, Franklin Rd.		150	4.08
Lot 237, 5417 ft. land, Franklin Rd.		150	4.08
Lot 238, 5417 ft. land, Franklin Rd.		150	4.08
Lot 239, 5000 ft. land, Franklin Rd.		125	3.40
Lot 240, 5000 ft. land, Franklin Rd.		125	3.40
Lot 241, 5000 ft. land, Franklin Rd.		125	3.40
Lot 242, 5000 ft. land, Franklin Rd.		125	3.40
Lot 243, 5000 ft. land, Franklin Rd.		125	3.40
Lot 244, 5000 ft. land, Franklin Rd.		125	3.40
Lot 245, 5000 ft. land, Franklin Rd.		125	3.40
Lot 246, 5000 ft. land, Franklin Rd.		125	3.40
Lot 248, 5000 ft. land, Franklin Rd.		125	3.40
Lot 249, 5000 ft. land, Franklin Rd.		125	3.40
Lot 250, 5000 ft. land, Franklin Rd.		125	3.40
Lot 251, 5000 ft. land, Franklin Rd.		125	3.40
Lot 252, 5000 ft. land, Franklin Rd.		125	3.40
Lot 254, 5000 ft. land, Franklin Rd.		125	3.40
Lot 255, 4753 ft. land, Franklin Rd.		150	4.08
Lot 1, 6730 ft. land, High St.		475	12.92
Lot 4, 5000 ft. land, High St.		350	9.52
Lot 5, 5000 ft. land, High St.		350	9.52
Lot 6, 5000 ft. land, High St.		350	9.52
Lot 7, 5000 ft. land, High St.		350	9.52
Lot 8, 5000 ft. land, High St.		350	9.52
Lot 12, 9368 ft. land, High St.		650	17.68
Lot 13, 6227 ft. land, High St.		425	11.56
Lot 15, 7304 ft. land, High St.		500	13.60
Lot 16, 5659 ft. land, High St.		400	10.88
Lot 17, 5690 ft. land, High St.		400	10.88
Lot 18, 6588 ft. land, High St.		450	12.24
Lot 19, 5206 ft. land, High St.		375	10.20
Lot 20, 4859 ft. land, High St.		350	9.52
Lot 21, 10,497 ft. land, High St.		725	19.72
Land, 4.35 acres, High St.		850	23.12
Lot 1, 7692 ft. land, Highland Ave.		775	21.08
Lot 2, 4606 ft. land, Highland Ave.		450	12.24
Lot 3, 3925 ft. land, Highland Ave.		400	10.88
Lot 4, 3810 ft. land, Highland Ave.		375	10.20
Lot 57, 5301 ft. land, Highland Ave.		800	21.76
Lot 59, 5000 ft. land, Highland Ave.		750	20.40
Lot 60, 5000 ft. land, Highland Ave.		750	20.40
Lot 223, 5347 ft. land, Highland Ave.		800	21.76
Lot 224, 5521 ft. land, Highland Ave.		825	22.44
Lot 225, 5293 ft. land, Highland Ave.		800	21.76
Lot 325, 7597 ft. land, Hollywood Rd.		200	5.44
Lot 326, 6753 ft. land, Hollywood Rd.		150	4.08
Lot 327, 4897 ft. land, Hollywood Rd.		150	4.08
Lot 335, 5000 ft. land, Hollywood Rd.		150	4.08
Lot 336, 5000 ft. land, Hollywood Rd.		150	4.80

Name, Location and Description	Personal	Real	Total Tax
Lot 337, 5000 ft. land, Hollywood Rd.		150	4.08
Lot 328, 5000 ft. land, Hollywood Rd.		150	4.08
Lot 329, 5000 ft. land, Hollywood Rd.		150	4.08
Lot 330, 5000 ft. land, Hollywood Rd.		150	4.08
Lot 331, 5000 ft. land, Hollywood Rd.		150	4.08
Lot 332, 5000 ft. land, Hollywood Rd.		150	4.08
Lot 333, 5000 ft. land, Hollywood Rd.		150	4.08
Lot 334, 5000 ft. land, Hollywood Rd.		150	4.08
Land on Hollywood Rd., 14,000 ft.		300	8.16
Lot A, Ledyard Rd., 8281 ft.		425	11.56
Lot 31, 5632 ft. land, Ledyard Rd.		275	7.48
Lot 33, 8808 ft. land, Ledyard Rd.		450	12.24
Lot 126, 5000 ft. land, Ledyard Rd.		500	13.60
Lot 127, 5000 ft. land, Ledyard Rd.		500	13.60
Lot 128, 5000 ft. land $500, Ledyard Rd.		500	13.60
Lot 129, 5000 ft. land, Ledyard Rd.		500	13.60
Lot 130, 5000 ft. land, Ledyard Rd.		500	13.60
Lot 131, 5160 ft. land, Ledyard Rd.		525	14.28
Lot 132, 4969 fy. land, Ledyard Rd.		500	13.60
Lot 133, 4969 ft. land, Ledyard Rd.		500	13.60
Pt. Lot 134, 3352 ft., Ledyard Rd.		325	8.84
Pt. Lot 138, 3982 ft. land, Ledyard Rd.		200	5.44
Lot 139, 5000 ft. land, Ledyard Rd.		250	6.80
Lot 140, 5000 ft. land, Ledyard Rd.		250	6.80
Lot 141, 5000 ft. land, Ledyard Rd.		250	6.80
Lot 142, 5000 ft. land, Ledyard Rd.		250	6.80
Lot 143, 5000 ft. land, Ledyard Rd.		250	6.80
Lot 144, 5000 ft. land, Ledyard Rd.		250	6.80
Lot 145, 5000 ft. land, Ledyard Rd.		250	6.80
Lot 146, 8928 ft. land, Ledyard Rd.		450	12.24
Lot 147, 7750 ft. land, Ledyard Rd.		400	10.88
Lot 148, 5000 ft. land, Ledyard Rd.		250	6.80
Lot 149, 5000 ft. land, Ledyard Rd.		250	6.80
Lot 152, pt. 151, 7500 ft. land, Ledyard Rd.		375	10.20
½ Lot 154, 2500 ft. land, Ledyard Rd.		125	3.40
Lot 155, 5000 ft. land, Ledyard Rd.		250	6.80
Lot 156, 4572 ft. land, Ledyard Rd.		225	6.12
Lot 157, 4561 ft. land, Ledyard Rd.		225	6.12
Lot 158, 4561 ft. land, Ledyard Rd.		450	12.24
Lot 159, 4561 ft. land. Ledyard Rd.		450	12.24
Lot 160, 4561 ft. land, Ledyard Rd.		450	12.24
Office $500, lot 9, 5781 ft. land $400, Manomet Rd.		900	24.48
Lot 10, 4997 ft. and $350, Manomet Rd.		350	9.52
Lot 11, 7414 ft. land $525, Manomet Rd.		525	14.28
Lot 14, 6902 ft. land $475, Manomet Rd.		475	12.92
Lot 22, 4809 ft. land $325, Manomet Rd.		325	8.84
Lot 23, 5164 ft. land $350, Manomet Rd.		350	9.52
Lot 24, 6512 ft. land $450, Manomet Rd.		450	12.24
Lot 25, 7097 ft. land $500, Manomet Rd.		500	13.60
Lot 26, 6828 ft. land $475, Manomet Rd.		475	12.92
Lot 27, 5834 ft. land $400, Manomet Rd.		400	10.88
Lot 28, 5800 ft. land $400, Manomet Rd.		400	10.88
Lot 29, 4846 ft. land $350, Manomet Rd.		350	9.52
Lot 30, 5209 ft. land $375, Manomet Rd.		375	10.20

Name, Location and Description	Personal	Real	Total Tax
Lot 31, 5209 ft. land $375, Manomet Rd.....		375	10.20
Lot 32, 5509 ft. land $400, Manomet Rd.....		400	10.88
Lot 55, 1416 ft. land $100, Manomet Rd.....		100	2.72
Lot 80, 7588 ft. land $525, Manomet Rd.....		525	14.28
Lot 81, 7345 ft. land $525, Manomet Rd.....		525	14.28
Lot 191, 5066 ft. land $250, Perkins Rd.....		250	6.80
Lot 192, 5056 ft. land $250, Perkins Rd.....		250	6.80
Lot 193, 4870 ft. land $250, Perkins Rd.....		250	6.80
Lot 194, 5000 ft. land $250, Perkins Rd.....		250	6.80
Lot 195, 5000 ft. land $250, Perkins Rd.....		250	6.80
Lot 196, 5415 ft. land $275, Perkins Rd.....		275	7.48
Lot 204, 5671 ft. land $575, Perkins Rd.....		575	15.64
Lot 205, 5579 ft. land $550, Perkins Rd.....		550	14.96
Lot 211, 4892 ft. land $250, Perkins Rd.....		250	6.80
Lot 212, 4777 ft. land $250, Perkins Rd.....		250	6.80
Lot 213, 7520 ft. land $375, Perkins Rd.....		375	10.20
Lot 214, 8723 ft. land $450, Pierrepont Rd...		450	12.24
Lot 215, 4803 ft. land $250, Pierrepont Rd...		250	6.80
Lot 216, 4918 ft. land $250, Pierrepont Rd...		250	6.80
Lot 217, 5032 ft. land $250, Pierrepont Rd...		250	6.80
Lot 218, 5146 ft. land $250, Pierrepont Rd...		250	6.80
Lot 219, 2655 ft. land $275, Pierrepont Rd...		275	7.48
Lot 221, 5565 ft. land, Pierrepont Rd.....		550	14.96
Lot 222, 5326 ft. land, Pierrepont Rd.....		525	14.28
Lot 227, 7500 ft. land, Pierrepont Rd.....		750	20.40
Lot 228, 7500 ft. land, Pierrepont Rd.....		750	20.40
Lot 229, 7500 ft. land, Pierrepont Rd.....		750	20.40
Pt. lot 232, 3137 ft. land, Pierrepont Rd.....		325	8.84
Lot 233, 7158 ft. land, Pierrepont Rd.....		725	19.72
Lot 233A, 8686 ft. land, Pierrepont Rd.....		875	23.80
Lot 24, 3990 ft. land, Risley Rd.....		200	5.44
Lot 25, 4260 ft. lnad, Risley Rd.....		225	6.12
Lot 26, 4448 ft. land, Risley Rd.....		225	6.12
Lot 27, 5270 ft. land, Risley Rd.....		250	6.80
Lot 28, 5255 ft. land, Risley Rd.....		250	6.80
Lot 29, 5658 ft. land, Risley Rd.....		275	7.48
Lot 69, 6291 ft. land, Samoset Rd.....		450	12.24
Lot 70, 6397 ft. land, Samoset Rd.....		450	12.24
Lot 71, 6658 ft. land, Samoset Rd.....		475	12.92
Lot 72, 6208 ft. land, Samoset Rd.....		425	11.56
Lot 73, 6562 ft. land, Samoset Rd.....		450	12.24
Lot 74, 6089 ft. land, Samoset Rd.....		425	11.56
Lot 75, 6285 ft. land, Samoset Rd.....		450	12.24
Lot 76, 6875 ft. land, Samoset Rd.....		475	12.92
Lot 77, 8301 ft. land, Samoset Rd.....		575	15.64
Lot 78, 10,374 ft. land, Samoset Rd.....		725	19.72
Lot 79, 8718 ft. land, Samoset Rd.....		600	16.32
Lot 125, 5154 ft. land, Samoset Rd.....		250	6.80
Lot 126, 6018 ft. land, Samoset Rd.....		300	8.16
Lot 127, 6043 ft. land, Samoset Rd.....		300	8.16
Lot 129, 5783 ft. land, Samoset Rd.....		300	8.16
Lot 130, 5589 ft. land, Samoset Rd.....		275	7.48
Lot 131, 5117 ft. land, Samoset Rd.....		250	6.80
Lot 132, 5323 ft. land, Samoset Rd.....		275	7.48
Lot 133, 5529 ft. land, Samoset Rd.....		275	7.48

Name, Location and Description	Personal	Real	Total Tax
Lot 134, 5676 ft. land, Samoset Rd.....		275	7.48
Lot 135, 6352 ft. land, Samoset Rd.....		325	8.84
Lot 136, 6053 ft. land, Samoset Rd.....		300	8.16
Lot 137, 5435 ft. .and, Samoset Rd.....		275	7.48
Lot 144, 9345 ft. land, Samoset Rd.....		475	12.92
Lot 145, 6885 ft. land, Samoset Rd.....		350	9.52
Lot 159, 7253 ft. land, Samoset Rd.....		350	9.52
Lot 160, 8075 ft. land, Samoset Rd.....		400	10.88
Lot 161, 7970 ft. land, Samoset Rd.....		400	10.88
Lot 162, 7183 ft. land, Samoset Rd.....		350	9.52
Lot 170, 4190 ft. land, Samoset Rd.....		200	5.44
Lot 171, 5000 ft. land, Samoset Rd.....		250	6.80
Lot 172, 5000 ft. land, Samoset Rd.....		250	6.80
Lot 173, 5000 ft. land, Samoset Rd.....		250	6.80
Lot 174, 5076 ft. land, Samoset Rd.....		250	6.80
Lot 6, pt. 7, 5791 ft. land, Sargent Rd.....		575	15.64
Lot 11, 10,126 ft. land, Sargent Rd.....		1000	27.20
Lot 16, pt. 15, 15,538 ft. land, Sargent Rd...		775	21.08
Lot 17, 7619 ft. land, Sargent Rd.....		375	10.20
Lot 18, 6498 ft. land, Sargent Rd.....		325	8.84
Lot 19, 6252 ft. land, Sargent Rd.....		300	8.16
Lot 20, 6204 ft. land, Sargent Rd.....		300	8.16
Lot 21, 5837 ft. land, Sargent Rd.....		300	8.16
Lot 22, 5552 ft. land, Sargent Rd.....		275	7.48
Lot 23, 4671 ft. land, Sargent Rd.....		225	6.12
Lot 40, 6126 ft. land, Sargent Rd.....		300	8.16
Lot 41, 7244 ft. nadl, Sargent Rd.....		725	19.72
½ Lot 46, 2500 ft. land, Sargent Rd.....		250	6.80
Lot 47, 5000 ft. land, Sargent Rd.....		500	13.60
Lot 48, 5000 ft. land, Sargent Rd.....		500	13.60
Lot 49, 5000 ft. land, Sargent Rd.....		500	13.60
Lot 55, 5000 ft. land, Sargent Rd.....		500	13.60
Office $300, lot 56, 5020 ft. land $750, Sargent Rd.....		1050	28.56
Lot 34, 4584 ft. land, Sherwood Rd.....		225	6.12
Lot 36, 5652 ft. land, Sherwood Rd.....		275	7.48
Lot 39, 4260 ft. land, Sherwood Rd.....		225	6.12
Lot 33, 6578 ft. land, Squanto Rd.....		450	12.24
Lot 34, 4965 ft. land, Squanto Rd.....		350	9.52
Lot 35, 5000 ft. land, Squanto Rd.....		350	9.52
Lot 36, 5000 ft. land, Squanto Rd.....		350	9.52
Lot 37, 5000 ft. land, Squanto Rd.....		350	9.52
Lot 38, 5000 ft. land, Squanto Rd.....		350	9.52
Lot 47, 5400 ft. land, Squanto Rd.....		375	10.20
Lot 48, 6226 ft. land, Squanto Rd.....		425	11.56
Lot 51, 5767 ft. land, Squanto Rd.....		400	10.88
Lot 52, 5742 ft. land, Squanto Rd.....		400	10.88
Lot 53, 5680 ft. land, Squanto Rd.....		400	10.88
Lot 54, 5723 ft. land, Squanto Rd.....		400	10.88
Lot 153, 6614 ft. land, Westland Ave.....		325	8.84
Lot 154, 5464 ft. land, Westland Ave.....		275	7.48
Lot 155, 4899 ft. land, Westland Ave.....		250	6.80
Lot 156, 5151 ft. land, Westland Ave.....		250	6.80
Lot 157, 5559 ft. land, Westland Ave.....		275	7.48
Lot 158, 6026 ft. land, Westland Ave.....		300	8.16

Name, Location and Description	Personal	Real	Total Tax
Lot 257, 5000 ft. land, Willowdale Rd.		150	4.08
Lot 258, 5000 ft. land, Willowdale Rd.		150	4.08
Lot 259, 5000 ft. land, Willowdale Rd.		150	4.08
Lot 260, 5000 ft. land, Willowdale Rd.		150	4.08
Lot 261, 5000 ft. land, Willowdale Rd.		150	4.08
Lot 262, 5000 ft. land, Willowdale Rd.		150	4.08
Lot 263, 5000 ft. land, Willowdale Rd.		150	4.08
Lot 264, 5000 ft. land, Willowdale Rd.		150	4.08
Lot 265, 5000 ft. land, Willowdale Rd.		150	4.08
Lot 266, 5000 ft. land, Willowdale Rd.		150	4.08
Lot 267, 5000 ft. land, Willowdale Rd.		150	4.08
Lot 268, 5000 ft. land, Willowdale Rd.		150	4.08
Lot 269, 5000 ft. land, Willowdale Rd.		150	4.08
Lot 270, 5000 ft. land, Willowdale Rd.		150	4.08
Lot 271, 5343 ft. land, Willowdale Rd.		150	4.08
Lot 272, 5343 ft. land, Willowdale Rd		150	4.08
Lot 273, 5343 ft. land, Willowdale Rd		175	4.76
Lot 274, 5041 ft. land, Willowdale Rd		175	4.76
Lot 275, 7729 ft. land, Willowdale Rd		250	6.80
Lot 276, 7649 ft. land, Willowdale Rd		175	4.76
Lot 277, 5000 ft. land, Willowdale Rd		150	4.08
Lot 278, 5000 ft. land, Willowdale Rd		150	4.08
Lot 279, 5000 ft. land, Willowdale Rd		150	4.08
Lot 280, 5000 ft. land, Willowdale Rd		150	4.08
Lot 281, 5000 ft. land, Willowdale Rd		150	4.08
Lot 282, 5000 ft. land, Willowdale Rd		150	4.08
Lot 283, 5000 ft. land, Willowdale Rd		150	4.08
Lot 284, 5000 ft. land, Willowdale Rd		150	4.08
Lot 285, 5000 ft. land, Willowdale Rd		150	4.08
Lot 286, 8297 ft. land, Willowdale Rd		200	5.44
Lot 295, 6190 ft. land, Willowdale Rd		150	4.08
Lot 296, 5208 ft. land, Willowdale Rd		150	4.08
Lot 297, 5436 ft. land, Willowdale Rd		150	4.08
Lot 298, 5850 ft. land, Willowdale Rd		150	4.08
Lot 299, 5130 ft. land $150, Willowdale Rd.		150	4.08
Boodakian, Krikor and Horepsime P., 16 Lochwan St.			
House $3500, garage $300, lots 268-269, 5000 ft. land $250, 14-16 Lochwan St		4050	110.16
Boodakian, Krikor and Horepsime P.			
Land, lots 268-269, 14-16 Lochwan St., 5000 ft		250	6.80
Boone, Allan E., 15 Fenwick Rd.			
House $7500, land, lot 3, 23 Fenwick Rd., 10,850 ft. $1950		9450	257.04
Boone, Robert C., 19 Grove St.			
House $5500, barn $500, lot 1, 12,508 ft. $2250		8250	224.40
Boone, Allen E. and Robert C., 15 Fenwick Rd.			
House $8500, garage $700, lot 4, 14,200 ft. land $2550, 12 Fenwick Rd., lot 10, 17,030 ft. land $2375		14125	384.20
Land, lot 2, Grove St., 10,091 ft. $1825		1825	49.64
Lot 3, 11,970 ft. land, Fenwick Rd		2150	58.48
Land, lot 4, Fenwick Rd., 11,725 ft. $2100		2100	57.12

Name, Location and Description	Personal	Real	Total Tax
Boone, Florence E., 15 Fenwick Rd	75		2.04
Boothby, Thelma I., 905 Broadway, W. Somerville			
Land, lots 4 and 4A, Felsdale Close, 6417 ft. $950		950	25.84
Borah, Matilda, 53 Richardson St.			
House $2000, land, pt. lot 24, 53 Richardson St., 6000 ft. $300		2300	62.56
Bornste.n, Philip, Sheridan Circle	3000		
Building $1500 4 acres land $3000		4500	204.00
Boston & Maine Railroad, care of H. W. Petersen, Tax Acct., E. Cambridge			
Depot $6000, 15,000 ft. land $7500, Common St		13500	367.20
Depot $1800, 12,038 ft. land $1800, Bacon St		3600	97.92
Depot $600, 20,000 ft. land, Cross St		1600	43.52
House and depot $2500, 6004 ft. land $300, 41 Cross St		2800	76.16
Freight house $2500, 15½ acres land, freight yards $15,500, Swanton St		18000	489.60
½ acre land, Main St		300	8.16
3703 ft. land $300, 6 acres land, back, $3000, Bacon St		3300	89.76
1 acre land $700, Grove Pl		700	19.04
Boston Safe Deposit & Trust Co., Trustee for Louis A. Bacon, 100 Franklin St., Boston.			
House $8000, lot 3, 18,000 ft. land $1975, 33 Grove St		9975	271.32
Boston Safe Deposit & Trust Co., Trustees, 100 Franklin St., Boston.			
House $8000, 9310 ft. land $1850, 11 Lawson Rd		9850	267.92
Boston Safe Deposit & Trust Co., Trustees, u-w Frank S. Pecker, 100 Franklin St., Boston, Mass.			
House $12,000, barn $800, lot 159, pt. 155, 156, 157, 19,572 ft. land $4900, 20 Cabot St		17700	481.44
Bostwick, Clinton G. and Maude, 20 Wedgemere Ave.			
House $7000, garage $500, lot 47, 15,000 ft. land $3750		11250	306.00
Bostwick, Harold P. and Margaret A., 19 Appalachian Rd.			
House and garage $7000, lot 211, 18,155 ft. land $725, Appalachian Rd		7725	210.12
Bottger, Mabel K., 17 Sheffield Rd	1200		
House $14,000, pt. lots 24, 25, 8305 ft. land $2500, 6000 ft. land, back, $600, 17 Sheffield Rd		17100	497.76
Bottger, William E., 17 Sheffield Rd	50		1.36
Boucher, Rosina, care of Wm. A. Syer, 10 Hancock St.			
House $8000, garage $1000, tool-house $100, lots 53, 54, 15,000 ft. land $2250		11350	308.72

Name, Location and Description	Personal	Real	Total Tax
Bourdon, Zoe and Adolf, R. F. D., No 1, Hudson P. O., Litchfield, N. H.			
Lot 17, 2800 ft. land $100, Glenwood Ave.....		100	2.72
Bourne, Phillips P., Est., 6 Symmes Rd.....	340		9.52
Boutwell, Marion H., 26 Cabot St.....	1200		32.64
Boutwell, Roland H., (2nd) and Marion H., 26 Cabot St.			
House $12,000, garage $2200, lot 8, 7289 ft. $1825.....		16025	435.88
Bouve, Olive F., 9 Glengarry Rd.			
House $8500, lot 12, pt. 11, 10,600 ft. land $1900.....		10400	282.88
Bowe, William H., 181 M. V. Parkway.....	400		10.88
Bowe, William H. and Nellie T., 181 M. V. Parkway			
House $7500, lot A, 5414 ft. land $1200.....		8700	236.64
Bowker, Lillian M., Malden			
Lot 247, 5000 ft. land $125, Franklin Rd.....		125	3.40
Bowler, Augusta M., 32 Thompson St.			
House $3500, lot 75, 5623 ft. land $275, 19 Carter St.....		3775	102.68
Bowler, Loanna F. and Catherine A., 26 Hancock St.			
House $4500, pt. lot 45, 4100 ft. land $625....		5125	139.40
Bowman, Frances L., 34 Everett Ave.....	2000		
House and garage $25,000, lot 16, 14,751 ft. land $4425.....		29425	854.76
Boyadjaian, Abraham S., 64 Dunster Lane			
House $2300, garage $150, lot 246, 8995 ft. land $100.....		2550	69.36
Boyadjaian, Catherine E., 64 Dunster Lane			
House and garage $5000, lot 217, lot 248, 13030 ft. land $150, Dunster Lane.....		5150	140.08
Lot 247, 8945 ft. land $100, Dunster Lane....		100	2.72
Boyd, Eva L., 55 M. V. Parkway.....	100		
House $8500, garage $800, pt. lot 12, 6612 ft. land $1325.....		10625	291.52
Boyden, Frances W., 6 Central St.....	1000		
House $11,000, land, 14,982 ft. $3750, garage $600.....		15350	444.72
Boyle, Edward F., 15 Russell Rd.			
House $4800, land, lot 18, 13 and 15, Russell Rd., 3375 ft. $175.....		4975	135.32
Boyle, Helen J., 51 Oak St.			
House $2500, 7960 ft. land $550.....		3050	82.96
Boyle, Margaret, 995 Main St.			
House $5000, lot 8, 6290 ft. land $275, 49 Russell Rd. and 995 Main St.....		5275	143.48
Boyle, Stephen J., 49 Russell Rd.			
House $4500, lot 5, pt. 6, Russell Rd., 4000 ft. land $250, 3375 ft. land $200.....		4950	134.64
Brackett, Bertha E., 9 Orchard Ter., Arlington			
Land, lot 164 and ½ lot 165, Cranston Rd. 7478 ft.		750	20.40
Brackett, Forest G., 3 Kendall St.....	100		2.72

Name, Location and Description	Personal	Real	Total Tax
Bradford, Bertha L., 103 Cambridge St.			
House $7500, garage $1500, 28,776 ft. land $5175		14175	385.56
Bradlee, Louise G., Medford.			
House (unf.) $5000, land, lot 4, 6 Ledgewood Rd, 144,960 ft. $10,150, 3267 ft. $225		15375	418.20
Bradlee, Margaret H., 11 Willow St	1000		27.20
Bradley, James and Annie, 24 Water St.			
House $2500, garage $200, land, lot A, 24 St., 5955 ft. $350		3050	82.96
Bradley, Mabel E., 3 Black Horse Ter.			
House $8000, garage $800, 8234 ft. land $1650		10450	284.24
Bradley, Willard A., 3 Black Horse Ter	200		5.44
Bradshaw, Thomas W., 34 Lloyd St	150		4.08
Bradshaw, Thomas W. and Maude L., 34 Lloyd St.			
House $6000, lot 6, pt. 5, 7606 ft. land $1375, garage $800		8175	222.36
Branch, Mary A., Heirs, 797 Main St.			
House $2500, 13,664 ft. land $1375		3875	105.40
Bratt, Ejnar U. and Adelaide M., 21 Pierrepont Rd	1000		
House and garage $12,500, land, lot 231 and ½ lot 232, 21 Pierrepont Rd., 10,770 ft. $1075		13575	396.44
Brayley, George D. and Myrtle M., 84 Cambridge St	2000		
House and garage $25,000, 126,166 ft. land $15,150		40150	1146.48
Breen, Frances C., 192 M. V. Parkway	2100		
House $12,000, garage $1000, 9000 ft. land $1975		14975	464.44
Breen, Jeremiah, 3 Dunham St.			
House $3500, 7500 ft. land $675, 1-3 Dunham St		4175	113.75
Breen, John J., 82 Middlesex St.			
Lot 8, 4830 ft. land $150, Fitzgerald Ave		150	4.08
Bridge, Alice M., 2 Wolcott Rd			
House $7000, lot 15, 7350 ft. land $1175	375	8175	232.56
Bridge, Frederick W., 2 Wollcott Rd	6925		188.36
Bridge, Maude H., 37 Lloyd St	100		
House $5650, garage $750, pt. lot 10, 5160 ft. land $925		7325	201.96
Brine, Josephine M., 219 Washington St.			
House $5000, barn $600, 20,580 ft. land $3700.		9300	252.96
Brodeur, Marion M. L., 735 Main St.			
House $2000, 8310 ft. land $1250, 715 Main St		3250	88.40
Brooks, Shepherd, Heirs, Medford			
22.93 acres land, Grove St		7350	199.92
Brophy, Alice, 31 Cross St.			
House and store $8000, land, lot D, 31-33 Cross St., 7113 ft. $350		8350	227.12
Brophy, John S., 31 Cross St	400		10.88
Brown, Alice M., 2 Black Horse Ter.			
House $9000, 13,298 ft. land $3200, 2 Black			

Name, Location and Description	Personal	Real	Total Tax
Horse Ter		12200	331.84
House $7500, garage $400, land, 21,000 ft. $5225, 69 Church St		13125	357.00
Brown, Arthur L., 2 Black Horse Ter	1925		52.36
Brown, Aubrey, Lynn.			
House and garage $8000, land, lot A, 19 Chisholm Rd., 6781 ft. $275		8275	225.08
Brown, Bridget A., 1 Rock Ave.			
House $3200, lot 2, 7400 ft. land $375		3575	97.24
Brown, Edith G., 10 Norwood St	1000		27.20
House $10,000, 11,392 ft. land $2850, 10 Norwood St		12850	349.52
Brown, Florence M., 1 Eaton St.			
House $4000, 3209 ft. land $425		4425	120.36
Brown, Frank H., 193 M. V. Parkway	225		6.12
Brown, Frank H. and Mary J., 193 Mystic Valley Parkway			
House $5300, garage $800, 5363 ft. land $1250		7350	199.92
Brown, Frederick R., 6 Warren St	75		2.04
Brown, F. Ronald and Florence E., 6 Warren St.			
House $9000, garage $800, land, 6 Warren St., 13,236 ft. $3300, 9625 ft. $2400		15500	421.60
Brown, Harry W., et al, 10 Norwood St.			
House $2800, 10,498 ft. land $2300, 135 Washington St		5100	138.72
Brown, Harry W., 10 Norwood St	100		
Block $28,950, 6009 ft. land $36,050, 553 to 559 Main St		65000	1770.72
Brown, Ida B., 11 Sheffield Rd	3200		87.04
Brown, Ida B. and Helen E. Beach, 11 Sheffield Rd.			
House $16,000, garage $2500, pt. lot 28, 10,495 ft. land $3125, 8000 ft. land, back, $800		22450	610.64
Brown, Ivy Q., Rye Beach, N. H.			
House $3000, 8346 ft. land $1825, 161 Mt. Vernon St		4825	131.24
Brown, Margaret M., 5 Bacon St.			
House $9700, garage $1200, land, lot 3, 10,976 ft. $1975		12875	350.20
Brown, Maude A., Manchester, N. H.			
House $8000, land, lot 2, 226 Washington St., 5956 ft. $600		8600	233.92
Brown, Maurice F., 16 Rangeley Rd	1500		40.80
Brown, Maurice F. and Ethelyn B., 16 Rangeley Rd.			
House $9500, lot 16, 23,910 ft. land $4775		14275	388.28
Brown, Violetta T., 434 Main St.			
House $4500, lot 4, 3715 ft. land $825		5325	144.84
Brown, Walter J., et al, 29 Calumet Rd	200		
House $10,000, garage $600, lot 50, 18,000 ft. land $5050		15650	431.12
Browning, Glenn H., 7 Appalachian Rd.			
Lot 216, 19,724 ft. land $1575, Highland Ave.		1575	42.84
Browning, Glenn H. and Ruth J., 7 Appalachain			

Name, Location and Description	Personal	Real	Total Tax
Rd.			
House $8500, lot 215, 16,242 ft. land $650.....		9150	248.88
Bruce, Charles, State St., Boston			
Pt. lot 7, pt. 8, 9, 10, 11, 12, 56, 57, 58, Ardley Rd., 337,154 ft.....		3375	91.80
Lot 83, 9900 ft. land $300, Ardley Rd.....		300	8.16
Lot 84, 7705 ft. land $225, Ardley Rd.....		225	6.12
Lot 85, 6880 ft. land, $200, Ardley Rd.....		200	5.44
Lot 86, 7030 ft. land $200, Ardley Rd.....		200	5.44
Lot 89, 4510 ft. land $125, Brantwood Rd.....		125	3.40
Lot 90, 5680 ft. land $175, Brantwood Rd.....		175	4.76
Lot 91, 6100 ft. land $175, Brantwood Rd.....		175	4.76
Lot 92, 6450 ft. land $200, Brantwood Rd.....		200	5.44
Lot 93, 6750 ft. land $200, Brantwood Rd.....		200	5.44
Lot 94, 12,900 ft. land $375, Brantwood Rd...		375	10.20
Lot 95, 7330 ft. land $225, Brantwood Rd.....		225	6.12
Lot 96, 6560 ft. land $250, Btantwood Rd.....		250	6.80
Lot 102, 6775 ft. land $350, Brantwood Rd....		350	9.52
Lot 103, 7000 ft. land $150, Brantwood Rd....		150	4.08
Lot 104, 7875 ft. land $150, Brantwood Rd....		150	4.08
Lot 105, 8840 ft. land $175, Brantwood Rd....		175	4.76
Lot 106, 7720 ft. land $150, Brantwood Rd....		150	4.08
Lot 107, 6940 ft. land $150, Brantwood Rd....		150	4.08
Lot 108, 6265 ft. land $125, Brantwood Rd....		125	3.40
Lot 109, 8485 ft. land $175, Brantwood Rd....		175	4.76
Lot 110, 5915 ft. land $125, Brantwood Rd....		125	3.40
Lot 111, 8014 ft. land $150, Brantwood Rd....		150	4.08
Pt. lot 22, and lots 18, 63, B2 Chesterford Rd., 178,798 ft. land $2675.....		2675	72.76
Bruce, Charles, 1 State St., Boston.			
Land, lot 70B, Chesterford Rd., 8235 ft. $125		125	3.40
Land, lot 17, Chesterford Rd., 50,640 ft. $750		750	20.40
Land, Chesterford Rd., 2000 ft. $25.....		25	.68
Lot 96, 13,598 ft. land $275, Fells Rd.....		275	7.48
Lot 87, 7230 ft. land $225, Kent Rd.....		225	6.12
Lot 88, 7710 ft. land $225, Kent Rd.....		225	6.12
Lots 10-11-15, 18,152 ft. land $1075, Lebanon St., West.....		1075	29.24
Pt. lots 23, 28, 29, 31, 107,500 ft. land $2150, Norfolk Rd.....		2150	58.48
Land, Norfolk Rd., 41,580 ft. $625.....		625	17.00
Lot 129, 5040 ft. land $400, Pond St.....		400	10.88
Lot 130, 7090 ft. land $550, Pond St.....		550	14.96
Lot 131, 6912 ft. land $550, Pond St.....		550	14.96
Lots 3, 4, 5, 6, 20,787 ft. land $1250, Stone Ave., West.....		1250	34.00
Lot 14, 3982 ft. land $325, Washington St.....		325	8.84
Lot 44, 31,658 ft. land $475, Wickford Rd.....		475	12.92
Pt. lot 45, 32,353 ft. land $475, Wickford Rd..		475	12.92
Lot 49, Wickford Rd., 45,505 ft. $675.....		675	18.36
Lot 50, Wickford Rd., 39684 ft. $600.....		600	16.32
Lot 59, Wickford Rd., 32,312 ft. $475.....		475	12.92
Pt. lot 46, Wickford Rd., 23,210 ft. $350.....		350	9.52
Pt. lot 46 and pt. lot 47, Wickford Rd., 49,410 ft. $750.....		750	20.40

Name, Location and Description	Personal	Real	Total Tax
Pt. lot 47 and pt. lot 48, Wickford Rd., 46,700 $700		700	19.04
Pt. lot 60, Wickford Rd., 36,816 ft. $550		550	14.96
Lot 99, 12,240 ft. land $975, Wickford Rd		975	26.52
Lot 100, 6060 ft. land $300, Wickford Rd		300	8.16
Lot 101, 5974 ft. land $300, Wickford Rd		300	8.16
Lot 112, 8669 ft. land $175, Wickford Rd		175	4.76
Lot 113, 6370 ft. land $125, Wickford Rd		125	3.40
Lot 114, 6175 ft. land $125, Wickford Rd		125	3.40
Lot 115, 6290 ft. land $125, Wickford Rd		125	3.40
Lot 116, 7170 ft. land $150, Wickford Rd		150	4.08
Lot 117, 7885 ft. land $150, Wickford Rd		150	4.08
Lot 118, 8420 ft. land $175, Wickford Rd		175	4.76
Lot 119, 7990 ft. land $150, Wickford Rd		150	4.08
Lot 120, 7215 ft. land $150, Wickford Rd		150	4.08
Lot 121, 6320 ft. land $125, Wickford Rd.		125	3.40
Land, lot 13C, Woodside Rd., 3827 ft. $50		50	1.36
Land, lot 14B, Woodside Rd., 27,883 ft. $425		425	11.56
Land, lot 15B, Woodside Rd., 23,797 ft. $350		350	9.52
Land, Woodside Rd., 2000 ft. $25		25	.68
Land, Woodside Rd., 763 ft. $50		50	1.36
Lot 26C, Woodside Rd., 9094 ft. land $450		450	12.24
Lot 26D, 12,288 ft. land $625, Woodside Rd.		625	17.00
Lot 27C, 15,534 ft. land $775, Woodside Rd.		775	21.08
Lot 75, 6120 ft. land $500, Woodside Rd.		500	13.60
Lot 123, 6130 ft. land $500, Woodside Rd.		500	13.60
Lot 125, 6872 ft. land $550, Woodside Rd.		550	14.96
Lot 128, 6801 ft. land $550, Woodside Rd.		550	14.96
Bruce, Charles, Trustees, State St., Boston 26 acres, High St.		1500	40.80
Bruno, Frances, 24 Chester St. House $4200, lot 12, pt. 11, 22,070 ft. land, 24 Chester St., $1000, garage $1000		6200	168.64
Bruzzesse, Rappaele, 5 Thacher Ct., Boston. Lot 174, 9600 ft. land, Dothan St.		100	2.72
Bryan, John D., 66 Irving St. House $2800, lot 56, pt. 52, 4200 ft. land $250, 66 and 68 Irving St., lot 64, 2800 ft. land $150, Irving St.		3200	87.04
Bryant, Edna M., Somerville. House $6500, lot 18, 7425 ft. land $375, Canal St.		6875	187.00
Bryce, John H., 979 Main St. House $5000, lot 29, 4000 ft. land $425, 977-979 Main St.		5325	144.84
Bryer, Arthur H., 432 Washington St.	150		4.08
Bryer, Ruby M., 432 Washington St. House $1800, barn $700, 3 acres land $4500, 3 3-5 acres land, back, $500		7500	204.00
Bryne, Blanche L., 4 Copley St. House and garage $15,000, lot 177, pt. 176, 19,638 ft. land $3925, Copley St.		18925	514.76
Bucci, Ermelinda, 95 Irving St. House $2800, barn $300, garage $300, lot 7, pt. 11, 1, 3, 4112 ft. land $250, 5280 ft. land			

Name, Location and Description	Personal	Real	Total Tax
$275		3925	106.76
Buck, Charles H., W. E. and Margaret and Charles Sumner, 7 Euclid Ave.			
House $7000, garage $500, pt. lot 55, 8750 ft. land $875, 7 Euclid Ave.		8375	227.80
Buckley, Frederick H., Newton.			
Lot 208, pt. 207, 5235 ft. land $250, 4000 ft. land $400, Perkins Rd.		650	17.68
Lot 209, 5121 ft. land $150, Perkins Rd.		250	6.80
Lot 210, 5006 ft. land $250, Perkins Rd.		250	6.80
Buckley, Jeremiah J., 3 Russell Rd.			
House $4500, lot 22, 3720 ft. land $225, 3 Russell Rd.		4725	128.52
Buckley, William, 6 Dix Ter.	100		2.72
Buckmaster, Winfred K. and Frederick L., 38 Brookside Ave.			
House $4000, garage $600, lots 33, 258, 10,748 ft. land $550, lots 256, 257, 9606 ft. land $375, Brookside Ave.		5525	150.28
Budgwell, Paul T. and Adaline Electra, 6 Penn Rd.			
House $10,000, garage $700, lot 9, 7225 ft. land $725, Penn Rd.		11425	310.76
Bulmer, Florence, 1 Maxwell Rd.			
House $5500, lot A, 13,422 ft. land $2675, 30 Mystic Ave.		8175	222.36
Bunker, Viola F., 2 Highland Ave.			
House $3500, garage $100, lot A, 40,100 ft. land $1500, 2 Highland Ave.		5100	138.72
Bunting, Florence M., 75 Church St.	500		13.60
Buonanna, Carmine and Laura, Woburn.			
Land, lots 17-20 inc., Cross St., 10,746 ft.		525	14.28
Burgoyne, Roger M., 15 Washington St.			
House $8600, land, lot 1, 15 Washington St., 5552 ft., $1400		10000	272.00
Burke, Mary C., 26 Symmes Rd.			
House $7500, land, lot 18, 5805 ft. $1050		8550	232.56
Burleigh, Theodore E., 108 Church St.	50		
Burleigh, Theodore E. and Kathryn S., 108 Church St.			
House $6000, 16,425 ft. land $3125		9125	248.20
Burlen, Mary H., 247 Highland Ave.			
House $8000, garage $600, land, 247 Highland Ave., 9148 ft. $1650		10250	278.80
Burnham, Charles A., 33 Everett Ave.	75		2.04
Burnham, Lucy P., 33 Everett Ave.	2000		
House $20,000, garage $1800, 14,427 ft. land $5025		26825	784.04
Burns, Arabella G., 27 Lawson Rd.			
House $14,000, garage $1800, lots K-L, 27 Lawson Rd., 19,916 ft. land $3975		19775	537.88
Burns, Charles A., 27 Lawson Rd.	50		1.36
Burns, George F., 33 Canal St.			
House $3500, 6000 ft. land $350		3850	104.72
Burns, Mark A. and Dorothy R., Somerville.			

Name, Location and Description	Personal	Real	Total Tax
Lot 86, 5615 ft. land $325, Allen Rd.		325	8.84
Burr, James M., Boston.			
Block $20,000, land 5-13 Mt. Vernon St., 5015 ft. $30,100		50100	1362.72
Burr, Marjorie S., 50 Glen Rd.			
House $7000, garage $500, lot 2, 8585 ft. land $1550		9050	246.16
Burton, Carlisle W., Felsdale Close			
Lot 3, 12,626 ft. land $1900, Lawson Rd. Ext.		1900	51.68
Burton, Carlisle W. and Marjorie DeK., 12 Felsdale Close			
House and garage $14,000, lot 2, 12,887 ft. land $1925, Felsdale Close		15925	433.16
Burwell, Edward L. and Amelia H. E. E., 16 Madison Ave., West.			
House $7500, garage $1000, lot 10, 7430 ft. land $1325		9825	267.24
Butler, Carrie A., 116 Forest St.			
House and garage $6000, lot 3, 5704 ft. land $400		6400	174.08
Butler, Florence W., 4 Lagrange St.			
House $7000, garage $800, 8723 ft. land $2175		9975	271.32
Butler, Hannah P. W., 3 Lagrange St.			
House $7000, 8216 ft. land $2050, 3 Lagrange St.		9050	246.16
Butler, Lillian F., 20 Hancock St.			
House $5000, barn $600, lot 48, 10,000 ft. land $1500, 18 and 20 Hancock St.		7100	193.12
Butters, Margaret C., 16 Park Ave.			
House $8500, garage $800, lot 16, 5590 ft. land $850		10150	276.08
Butterworth, Chester W., 6 Grove St.	150		
House $8300, garage $1500, 18,846 ft. land $3400, house $11,000, 4 Grove St.		24200	662.32
Butterworth, Elwell R., 107 Cambridge St.	525		14.28
Butterworth, Ernest H., Common St.	1500		40.80
Butterworth, Mary R., 107 Cambridge St.	500		13.60
House and garage $11,500, lot 4, 11,630 ft. land $2100		13600	369.92
Buzzell, Edgar A., Chicago			
House $3800, garage $400, lots 92-94, 6787 ft. land $275, 33 Sheridan Cir.		4475	121.72
Buzzotta, Antonio, 55 Oak St.	500		13.60
Buzzotta, Antonio and Mary D., 55 Oak St.			
House $3200, land, 53-55 Oak St., 8845 ft. $625, house and store, 57 Oak St., $4000		7825	212.84
Byford, George E., 195 Highland Ave.	100		2.72
Byford, Margaret G., 195 Highland Ave.			
House $6500, garage $1500, land, lot 11, 17,813 ft. $3200		11200	304.64
Cady, Patrick, 846 Main St.			
House $1500, 10,160 ft. land $925		2425	65.96
Cahill, Thomas J. and Mary T., 7 Grove Pl.			
House $1200, 13,765 ft. land $550		1750	47.60

Name, Location and Description	Personal	Real	Total Tax
Caldwell, Burton C., 34 Pond St.			
Lots 69, 70, 5000 ft. land, Loring Ave.		250	6.80
Caldwell, John A., 25 Central St.	500		13.60
Caldwell, Kenneth F. and Esther S., 10 Highland Ter.			
House $5500, garage $450, land, 10 Highland Ter., 27,000 ft. $2150		8100	220.32
Caldwell, Mabel M., 48 Cabot St.	1250		
House $11,500, garage $800, land, lot 15, 11,502 ft. $2875		15175	446.76
Caldwell, Mary E., 25 Central St.	1000		
House $10,000, 14,773 ft. land $3700		13700	399.84
Callahan, Alice T., 16 Eaton St.			
House $4000, barn $600, 14,710 ft. land $2200		6800	184.96
Callahan, Bridget D., 20 Kendall St.			
House $2500, 3168 ft. land $475		2975	80.92
Callahan, John E. and Mary W., 188 Washington St.			
House $5000, 7350 ft. land $950, 188 Washington St., garage $500		6450	175.44
Callahan, Lizzie, 7 Clark St.			
House $1700, lot 12, 3000 ft. land $175, 3190 ft. land, back, $25		1900	51.68
Callahan, Michael, 1 Clark St.			
House $1850, 2000 ft. land $125, 3746 ft. land, back, $25		2000	54.40
Callahan, Patrick, 150 Tyler St., South Boston.			
Lot 35, 6427 ft. land $325, Sherwood Rd.		325	8.84
Callahan, Timothy, 12 Elm St.			
House $2500, house $1800, 12-14 Elm St., 2424 ft. land $375, Elm St.		4675	127.16
Lot 89, 5000 ft. land, East St.		100	2.72
Callahan, Timothy H., 17 Oak St.			
House $3000, garage $200, 6314 ft. land $450		3650	99.28
Callahan, Wm. P., 36 Eaton St.	100		
House $4000, lot 4, 6900 ft. land $1025, 2 Eaton Ct.		5025	139.40
Callahan, William P. and Rita C., 36 Eaton St.			
House $6000, lot 3, 5700 ft. land $850		6850	186.32
Callanan, John W. and Helen G., Allen Rd.			
House and garage $9000, lot 107, and ½ lot 108, 7125 ft. land $425		9425	256.36
Calumet Club, 15 Dix St.	1000		
Clubhouse $17,000, 61,573 ft. land $8000		25000	707.20
Cameron, Edward H. and Harriet C., 15 Davis Ave., West Newton.			
Lot 13, pt. 14, 11,044 ft. land $1100, Sargent Rd.		1100	29.92
Cameron, James W., Heirs, 7 Kenwin Rd.			
House $2300, garage $100, lot 11, 6388 ft. land $325, 49 Salem St.		2725	74.12
Lot 21, 10,730 ft. land $650, lot 22, 7090 ft. land $350, Richardson St.		1000	27.20
Cameron, Marian C., 50 Church St.	100		
House $11,300, lot 26, 15,726 ft. land $4725,			

Name, Location and Description	Personal	Real	Total Tax
land 3587 ft. $1075		17100	467.84
Caldwell, Burton C., Jr., 34 Pond St.			
House $2000, barn $600, land, 28,350 ft. $850		3450	93.84
Campbell, Cereno, 36 Church St,	500		13.60
Campbell, Charlotte M., Lexington			
House and garage $9000, land, lot 6, 339-341 Washington St., 8804 ft. $1050		10050	273.36
Campbell, John, 8 Euclid Ave	1150		31.28
Campbell, Lillian E., Woburn.			
House $8000, 14-16 Fletcher St., lots B, C, D, Fletcher St., 17,696 ft. land $3725, house $8000, 18-20 Fletcher St., house $8000, 22-24 Fletcher St		27725	754.12
Campbell, Lillian L., 32 Stevens St.			
House $3500, lot 1, 6438 ft. land $900		4400	119.68
Campbell, Susan R., 3 Bacon St	300		
land $1850, 3 Bacon St		12550	349.52
Campion, Ansel G. and Martha W., Brookline.			
Lot 39, 6975 ft. land $475, Squanto Rd		475	12.92
Capone, Alfred and Rose, 21 Spruce St.			
House $2000, barn $200, 7810 ft. land $325		2525	68.68
Capone, Ambroso, 52 Harvard St	200		5.44
Capone, Ambroso and Mary C., 52 Harvard St.			
House and store and garage $5950, lots 82, 86, 5810 ft. land $400, 52-54 Harvard St		6350	172.72
Capone, Emilio, 73 Irving St.			
House $3700, lots 27, 31, 35, 39, 43, 47, 51, 20,643 ft. land $1025, 73 Irving St		4725	128.52
Capone, Florindo, 1 Washington St., E. Woburn			
House $1800, 10,440 ft. land $325, 37 Tremont St		2125	57.80
Capone, Frank, 1 Washington St., E. Woburn	400		10.88
Capone, Josephine, 1 Washington St., E. Woburn.			
House $1700, barn $75, shop $50, lot 40, 14,325 ft. land $575, 1 Winter St		2400	65.28
Capone, Josephine, 1 Washington St., E. Woburn.			
Barn $1500, 1¼ acres land $200, 9¾ acres land $965, Washington St		2675	72.76
Capone, Louis, 15 Middlesex St	100		2.72
Capone, Louis, Trustee, 15 Middlesex St.			
House $3100, barn $100, 10,000 ft. land $500, 17,710 ft. land, back, $525, 13-15 Middlesex St.		4225	114.92
Capone, Yanny and Josephine, 62 Richardson St.			
House $3000, lot 9, 12,400 ft. land $625		3625	98.60
Cardinal, Ralph C., 11 Russell Rd.			
House $3500, lot 19, 5281 ft. land $275		3775	102.68
Carleton, Willard T., 52 Church St	100		
House $9500, lot 38, 15,926 ft. land $4775 garage $1300, lot 24, land 16,306 ft. $4900		20475	559.64
Carlisle, Edward A., 12 Mt. Pleasant St	500		13.60
Carlisle, Ida F., 12 Mt. Pleasant St.			
House $9500, barn $500, lot 6, 18,503 ft. land $3775, 12-14 Mt. Pleasant St		13775	374.68
Carlson, Alfred N., 61 Brookside Ave.			
House $2800, garage $250, lot 214, pt. 213, 4720 ft. land $200		3250	88.40

Name, Location and Description	Personal	Real	Total Tax
Carlson, Carl V., 16 East St.			
House $1700, garage $300, lot 16, 5000 ft. land land $300		2300	62.56
Carlson, Gerda K., 19 Henry St.			
House $2650, garage $100, lot 211, 9443 ft. $100		2850	77.52
Camp $200, lot 165, 9873 ft. $100, James St.		300	8.16
Carlson, Hannah J., 518 Washington St.			
House $4500, garage $400, lot A, 5520 ft. land $375, 518 Washington St.		5275	143.48
Carlson, John T., 53 Cross St.			
House $5000, lot A, 8406 ft. land $425, lot B, 7950 ft. land $400, 51 Cross St.		5825	158.44
Carlson, Lura E., 2 Wedge Pond Rd.			
House $6500, garage $500, lot 4, 7405 ft. land $1100		8100	220.32
Carlue, David A., 141 Cambridge St.	500		13.60
Carlue, Evelena B., 145 Cambridge St.			
House $4500, garage $1200, hennery $50, pt. lot 95, 96, 319,19 ft. land $3825, 141 Cambridge St., pt. lot 94, 16,000 ft. land $2875		12450	338.64
Lot 114, 4200 ft. land $500, pt. lot 115, 10,315 ft. land $1225, pt. lot 113, 6880 ft. land $1250, Salisbury St.		2975	80.92
Carpenter, Dunbar F., Ravine Rd.	1500		
House $9500, lot 28, 18,616 ft. land $5575		15075	450.84
Carpenter, Mary W., 16 Norwood St.			
House $8500, lot 4, 13,531 ft. land $3375, 14-16 Norwood St.		11875	323.00
Carr, Felix J., New Essex House, Salem, Mass.			
Lots 41, 42, 10,526 ft. land $1900, lot 46, pt. 45, 16,400 ft. land, back, $2450, Highland Ave.		4350	118.32
Carr, Fred M., Estate, 63 Swan Rd	525		14.28
Carr, Harriet E., 63 Swan Rd.			
House $11,000, garage $1700, hennery $100, lot C, 60,142 ft. land $6000, lot 2, 43,560 ft. land $3475, 63 Swan Rd		22275	605.88
Carr, James Henry, care of Thomas S. Carr, Salem.			
House $7000, lots 43-44, pt. 45, 189 Highland Ave., 10,176 ft. $1825, 4100 ft. $625, garage $1500		10950	297.84
Carr, John P., 2 Gardner Pl.	2000		54.40
Carr, John P. and Dorothy T., 2 Gardner Pl.			
House $18,000, lotB, 13,355 ft. land $2150		20150	548.08
Carrier, Fred W. and Agnes H., 14 Lloyd St.			
House $5500, lot 18, 5477 ft. land $975		6475	176.12
Carns, Mary J., 22 Grayson Rd.			
House $6000, land, lot 11, 22 Grayson Rd., 6327 ft. $325		6325	172.04
Carroll, Catherine, 116 Sylvester Ave.			
House $4000, lot 78, 5000 ft. $250, Sylvester Ave.		4250	115.60
Carroll, John A., Heirs, 7 Lapham St., Medford			

Name, Location and Description	Personal	Real	Total Tax
House $2600, barn $200, lot 26, 17,020 ft. land $1200, 26 Swanton St		4000	108.80
Carroll, Joseph, 12 Russell Rd.			
House $5000, land, lot 3, 12 and 14 Russell Rd., 4000 ft. $250		5250	142.80
Carroll, Mary E., 10 Lincoln St.			
House $6000, lot 1, 11,238 ft. land $1125, garage $600		7725	210.12
Carroll, Mary E., 17 Russell Rd.			
House $4000, lot 17, 3281 ft. land $175		4175	113.56
Carroll, William R. and Mary H., 14 Lincoln St.			
House $5000, land, lot 2, 11,270 ft. $1125		6125	166.60
Carruthers, John and Grace W., 11 Orient St.			
House $7500, land, lot 13, 7984 ft. $650		8150	221.68
Carter, Alice E., 35 Swan Rd	2000		
House $22,000, lot A, 39,965 ft. land $2400		24400	718.08
Carter & Young Co., Inc., 539-543 Main St	325		8.84
Carter, Eda, 13 Madison Ave.			
House $8500, garage $2000, 20,325 ft. land $3250		13750	374.00
Carter, Edith D., 13 Kenwin Rd.			
House $6000, lot 8, 12,843 ft. land $1025		7025	191.08
Carter, Frances M., 1 Yale St	1000		
House $13,000, garage $1800, land, lot 58, 15,079 ft. $4225		19025	544.68
Cary Lumber Co., Norwood St., Dorchester.			
House $3000, lot 17, 4654 ft. land $275, Cross St		3275	89.08
Cary, Mildred E., 13 Fenwick Rd	300		
House $6500, garage $900, lot 9, 10,317 ft. land $1850, lot 14, 6083 ft. land $300		9550	267.92
Casler, John C. and Wealthy W., 152 Forest St.			
House $8000, lot 1, 9520 ft. $475, Forest St		8475	230.52
Cass, Mary F., 50 Yale St.			
House $14,000, garage $1000, land, 52 Yale St., 9849 ft. $1850, 1464 ft. $150		17000	462.40
Cass, Mary F. and Lillian P. Howe, 52 Yale St.			
House $8500, lot 6, 5453 ft. land $825, 6 Park Ave		9325	253.64
Cassari, Dominico and Paola, 49 Florence St.			
House $3500, lots 18, 19, 20, 10,000 ft. land $500		4000	108.80
Cassidy, Catherine A., 80 Irving St.			
House $2800, lots 28, 32, 36, pt. 40, 10,000 ft. land $500		3300	89.76
Cassidy, John F., 22 Water St.			
House, 16 and 18 Water St., $4500, house, 22 Water St., $3500, garage $200, lot 33, 12,000 ft. land $725, Water St		8925	242.76
House $5000, garage $350, land, Main St., 9513 ft. $775		6125	166.60
Store $2000, 5350 ft. $425, 888 Main St		2425	65.96
Lots 343-346 inc., 10,000 ft. land $600, Swanton St		600	16.32
Lots 77-78, 5000 ft. land $250, Wendell St		250	6.80

Name, Location and Description	Personal	Real	Total Tax
3785 ft. land $200, Collamore St.		200	5.44
Cassidy, Thomas F., 9 Bridge St.			
Lot 24, pt. 20, 4200 ft. land, Irving St		200	5.44
Caswell, Chester L., care of R. M. Rush, 6 Woodside Rd.			
House $8500, garage $900, pt. lot 7, 6 Woodside Rd		10775	293.08
Caswell, Dorothy, Somerville			
Lot 220, 5540 ft. land, pt. lot 219, 2656 ft. land, 275 Pierrepont Rd		825	22.44
Caverly, Edith L. and Flora E., 9 Wildwood St.			
House $7000, 10675 ft. land $2675		9675	263.16
Cayting, Etta S. H., 11 Sheffield West			
House $9000, garage $800, lot 5, 10,186 ft. land $2750		12550	341.36
Cayting, John L., 11 Sheffield West	425		11.56
Cefali, Antonio and Francesca, 360 Washington St.			
House and store $6000, lot 169, 3236 ft. land $325, 358-360 Washington St		6325	172.04
Cefalo, Vincenzo and Tordea, 1 Cedar St.			
House $2500, 146 Swanton Sr., garage $200, house $4500, 1-3 Cedar St., 10,800 ft. land $750		7950	216.24
Cefalo, Vincenzo and Thedora, 1 Cedar St.			
Land, lots 639, 640, 641, Chapin Ct., 7795 ft. $400		400	10.88
Central Battery Service Co., 8 Winchester Pl.	300		8.16
Central Garage, care Jorgen Johansen, 46 Lawrence St., Medford	1025		27.88
Central Hardware Co., care of Joseph M. Donahue, 15 Mt. Vernon St	4325		117.64
Chadeick, Adele D., 24 Everett Ave	2200		
House and garage $25,000, pt. lot 12, 15,000 ft. land $4500, 5000 ft. land, back, $500		30000	875.84
Chadwick, Everett D., 24 Everett Ave	1100		29.92
Chadwick, Harry P., Boston.			
House $5000, hennery $100, land, lot 1, 181 Forest St., 25,000 ft. $1250, 10,314 ft. $200		6550	178.16
Chadwick, Mabel E., Roxbury			
Lots 39-42 inc., Border Rd., 45,237 ft. land $450		450	12.24
Lot 23, Chisholm Rd., 7500 ft. land $300		300	8.16
Lots 17-18-19-20, 20,724 ft. land $200, Lewis Rd		200	5.44
Lot 25, 5623 ft. land $50, Ware Rd		50	1.36
Lot 26, 6126 ft. land $50, Ware Rd		50	1.36
Lot 27, 9149 ft. land $100, Ware Rd		100	2.72
Lot 28, 4519 ft. land $50, Ware Rd		50	1.36
Lot 31, 26,000 ft. land $250, Ware Rd		250	6.80
Lot 58, 7695 ft. land $75, Ware Rd		75	2.04
Lot 59, 9800 ft. land $100, Ware Rd		100	2.72
Chafee, Mary S., 4 Pine St.			
House $6500, 5300 ft. land $1175		7675	208.76
Challis, John, 90 Bacon St.			

Name, Location and Description	Personal	Real	Total Tax
House $8500, garage $2500, 13,470 ft. land $4050		15050	409.36
Chamberlain, Grace C., 16 Pine St	100		
House $11,000, garage $600, 9375 ft. land $2350, Pine St		13950	382.16
Chamberland, Joseph A. and Mary J., 47 Water St.			
House $2500, garage $600, lot 47, 12,095 ft. land $600, house $5000		8700	236.64
Chamberland, Louis C., 20 Hemingway St.			
House $2000, land, pt. lot 13, 22,404 ft. $450		2450	66.64
Chamberlin, Alice W., 34 Wildwood St	200		5.44
Chamberlin, Etta M., 34 Wildwood St	1000		
House $13,000, 12,345 ft. land $3100		16100	465.12
Chamberlin, Lafayette R., 51 Wedgemere Ave.	100		
House $12,000, garage $1500, pt. lots 186, 187, 188, 12,750 ft. land $3200		16700	456.96
Chamberlin, S. Elizabeth, 51 Wedgemere Ave.	250		6.80
Chamberlin, Walter E., 34 Wildwood St	1000		27.20
Chandler, Mildred T., 233 M. V. Parkway			
House $8500, garage $800, land, lot 3, pt. 4, 733 M. V. Parkway, 6610 ft. $1325		10625	289.00
Chandler, Willard D. and Hattie E., 8 Webster St.			
House $5000, garage $200, barn $600, land, lot 21, 22,500 ft. $3375		9175	249.56
Chapin, H. Frances, 1 Everett Ave	1000		27.20
Chapin, Nathan R., 12 Lawrence St	1000		
House $10,500, garage $800, pt. lot 150, 10,643 ft. land $2125, 4990 ft. land $1000		14425	419.56
Chapman, Frances M., 3 Salisbury St.			
House $10,000, garage $600, lot 44, 13,900 ft. land $2775		13375	363.80
Chapman, Frank F. B., et al, Pepperill Center, Mass.			
House $9500, land, lot 233, 94 Highland Ave., 24,968 ft. $2500		12000	326.40
Chapman, Henry S., 3 Salisbuty St	1000		27.20
Chapman, Jeanette P., 9 Lewis Rd	200		5.44
Chaput, Eugene, Lowell			
House $5000, land, lot 81, 69 Woodside Rd., 7045 ft. $550		5550	150 96
Chase, Annie L., 24 Clematis St.			
House $5000, garage $1000, lot 6, 5400 ft. land $325, 22-24 Clematis St		6325	172.04
Chase, Edwin A., 24 Clematis St			
Lot 5, 5400 ft. land, Clematis St		325	8.84
Chase, Nettie A., Weirsdale, Fla.			
3764 ft. land $150, 4 2-3 acres $1875, 1 acre $100, Forest St		2125	57.80
Chase, Wilhelmina, 3 Lakeview Ter	1250		
House and garage $22,000, lot 37, pt. 38, 15,808 ft. land $3950		25950	739.84
Chemical Laboratories, Inc., of Boston, Hemingway St.			

Name, Location and Description	Personal	Real	Total Tax
Factory $8000, land, 13,852 ft. $700		8700	236.64
Cheney, Charles W., Boston, 41 Central Wharf.			
House $14,200, barn $4000, lots 4-5-6, 43,766 ft. land, 12 Sheffield Rd., $13,125		31325	852.04
Chevalier, Sara E., 20 Bacon St.			
House $1600, 1800 ft. land, 11 Elm St., $275		1875	51.00
Chidley, Frances Elder, Fernway	375		10.20
Child, Mary B., 53 Salisbury St.			
House $9500, garage $1000, lot 122, 10,286 ft. land $2050		12550	341.36
Childs, Paul D., Medford			
Lot 2, 9320 ft. land $1875, Main St		1875	51.00
House (unf.) $5000, Lot 5, 13,421 ft. land $2675, Herrick St		7675	208.76
Chitel, Ida, 199 Washington St.			
House $5000, garage $450, lot B, pt. lot A, 19,839 ft. land $3575, 199-201 Washington St.		9025	245.48
Chitel, Nathan, 596 Main St	100		2.72
Chitel, Philip, 199 Washington St	75		2.04
Christiansen, Elizabeth F., 55 Oxford St.			
House $9500, garage $1000, lot 2, 12,074 ft. land $2175		12675	344.76
Ciarcia, Harry and Florence, 49 Harvard St.			
House $2800, lot 89, 2800 ft. land $200		3000	81.60
Ciarfella, Rosa, 35 Irving St.			
House $2700, garage $200, land, lot 111, 3435 ft. $200		3100	84.32
Ciarfella, Vincenzo, 35 Irving St.			
House $4000, shed $200, lot 103, 107, pt. 99, 7753 ft. land $450, 41-43 Irving St		4650	126.48
Cimina, Martin and Anna, 10 Chester St., care of Paul Ganchi.			
House $2600, 5100 ft. land $300, 10 Chester St.		2900	78.88
Cimina, Martin and Anna, 895 Main St.			
House $4500, land, lot 5, 895 Main St., 4465 ft. $350, 5860 ft. $475, garage $600		5925	161.16
Ciruzzo, Pietro and Angelina, 86 Swanton St.			
House $2400, hennery $50, land, 3350 ft. $225		2675	72.76
Clancy, John, Woburn			
House $1200, land, 13 Grove Pl., 22,637 ft. $900		2100	57.12
Clark, Charlotte J., 12 Wildwood St.			
House $8500, garage $1000, 14,126 ft. land $3525		13025	354.28
Clark, Esther C., 15 Thompson St	3000		81.60
Clark, Grant L., 15 Clematis St.			
House $3500, shed $100, pt. lot 11, 6500 ft. land $400		4000	108.80
Clark, Ida V., Medford			
Lot 226, 7500 ft. land $750, Pierrepont Rd		750	20.40
Clark, Irene L., Springfield, Mass.			
16,740 ft. land $2675, Madison Ave		2675	72.76
Clark, James N., 58 Bacon St	1250		
House $14,300, garage $1500, lot 7, 12,781 ft. land $3825		19625	567.80

Name, Location and Description	Personal	Real	Total Tax
Clark, John P., 58 Bacon St	200		5.44
Clark, Joseph T., 12 Wildwood St	100		2.72
Clark, Mabel T., 15 Everett Ave	2025		
House $15,000, garage $2850, lot 30, 11,013 ft. land $3850, 15 Everett Ave		21700	645.32
Lot A, 15,926 ft. land $4775, 20,000 ft. land back, $2000, Everett Ave		6775	184.28
Clark, Mary C., 64 Bacon St	1000		
House $16,000, garage $500, lot 5, 11,210 ft. land $3375, pt. lot 4, 5731 ft. land $1725, Bacon St		21600	614.72
Clark, Pearl L., 10 Chesterford Rd.			
House $4000, lot 21C, 10,910 ft. land $225, garage $800		5025	136.68
Clarke, Christine M., 123 Mt. Vernon St.			
House $4500, 9654 ft. land $2100		6600	179.52
Clarke, Dora L., 21 Mt. Pleasant St.			
House $12,000, garage $1000, 12,125 ft. land $2175, Mt. Pleasant St		15175	412.76
Clarke, Vincent P. and Irene D., 90 Church St.			
House $10,500, garage $900, 14,589 ft. land $4375, 90 Church St. and 93 Bacon St		15775	429.08
Clay, Belle A., 22 Lloyd St.			
House $6000, garage $700, lot 20, pt. 21, 6514 ft. land $1175		7875	214.20
Clay, Sherared, 22 Lloyd St	100		2.72
Cleaves, Helen B. and James H., 10 Lawrence St.			
House $14,000, lot 151, 13,385 ft. land $2675, 10 Lawrence St., garage $400		17075	464.44
Cleaves, James H., 10 Lawrence St	200		5.44
Clement, Dorothy F., 145 Highland Ave.			
House $3500, garage $500, 11,194 ft. land $1350		5350	145.52
Clement, Frederick D., 206 Washington St	50		1.36
Cleworth, Cleora B., 115 Church St	2000		
House $12,000, lot 12, 18,000 ft. land $5400		17400	527.68
Coakley, John D., 9 Russell Rd	10825		
Office and scales $1000, coal shed $1000, 957 Main St., 27,000 ft. $700, 35,306 ft. $1200		3900	400.52
Coakley, John D. and Caroline L., 9 Russell Rd.	100		
House $5500, lot 25, 4000 ft. land $325, 963 Main St. and 2 Russell Rd		5825	161.16
House $7500, garage $1200, lot 20, 8190 ft. land $400, Russell Rd		9100	247.52
Cobb, William E., 10 Lloyd St.			
House and garage $5600, lot 17, 6170 ft. land $1100		6700	182.24
Coe, Harry, 36 Oneida Rd.			
House and garage $8500, lot 2, 5922 ft. land, Westland Ave., $600		9100	247.52
Coffin, Abraham, Heirs, care of Ralph E. Joslin, 18 Tremont St., Boston.			
House $2500, garage $100, 24,413 ft. land $1475, 14 Fairmount St		4075	110.84
Cogswell, Charles F., New Salem.			

Name, Location and Description	Personal	Real	Total Tax
House $8000, garage $300, land, lot 3-4, 18 Glen Rd., 17,136 ft. $2575		10875	295.80
Cogswell, Charles F., care of D. C. Linscott, 24 Milk St., Boston.			
House, 15 Central St., $12,000, barn $2000, garage $800, house, 17 Central St., $12,000, garage $600, 29,199 ft. land $7300, Central St.		34700	943.84
Coit, Alice, 19 Hillside Ave.			
House $7000, land, 12,600 ft. $1900		8900	242.08
Coit, George C., 19 Hillside Ave	500		13.60
Coit, Mary L., care of Robert Coit, 22 Temple St., Boston			
House $6500, 33,630 ft. land $5050, 13,000 ft. land, back $650, 15 Hillside Ave		12200	331.84
Coit, Robert, 22 Temple St., Boston.			
19,050 ft. land $3425, Highland Ave. and cor. Mason St		3425	93.16
Cole, Eugenia S., 196 M. V. Parkway	1000		
House $11,000, garage $1000, 9000 ft. land $1975		13975	407.32
Cole, Harriet and Marian, Pembroke.			
House $4500, land, 12 Mason St., 17,308 ft. $2250, 84 ft. $25		6775	184.28
Cole, Lesley W., 45 Calumet Rd.			
Pt. lot 4, 54,754 ft. land $3300, Swan Rd		3300	89.76
Cole, Mary A., 15 Appalachian Rd.			
House $5500, garage $500, lot 208, 17,166 land $850		6850	186.32
Cole, Nellie M., 23 Mystic Ave.			
5126 ft. land, Cutting St		1025	27.88
Cole, Paul C. and Donald P., 23 Mystic Ave.			
House $6000, garage $450, shed $50, 7463 ft. land, 23-25 Mystic Ave., $1425		7925	215.56
Cole, Samuel D. & Georgianna W., 7 Woodside Rd.			
House $10,000, garage $800, land, lot 10, 15,068 ft. $2250, 7015 ft. $850		13900	378.08
Cole, William H., 45 Calumet Rd	4050		
House $16,000, garage $2000, lot 32, pt. 33, 21,150 ft. land $4650		22650	726.24
Colliander, Margaret M., 48 Forest St.			
House $5000, (unf.) garage $50, lotA, 5758 ft. land $350		5400	146.88
Collins, Clark Wilkins, 6 Lloyd St.			
House $5500, lot 16, 5675 ft. land $1025		6525	177.48
Collins, Fannie, et al, 26 Fitzgerald Ave.			
House $2250, lots 6, 7, 7575 ft. land $375		2625	71.40
Collins, John F. and Abbie L., Henry St.			
House $1500, land, lot 225, 226, 21,257 ft. $200		1700	46.24
Collins, Richard H., 46 Oliver St., Somerville.			
Lot 102, Plan 2, 3808 ft. land, Aberjona Bend		150	4.08
Colucci, Emanorele, 18 Chester St.			
Barn $300, 26,050 ft. land $1825, Chester St.		2125	57.80
Colucci, Maria, 107 Swanton St.			
House $1900, 23,500 ft. land $950		2850	77.52
Colucci, Raffaele and Maria C., 99 Swanton St.			
House $1300, shop $50, land, 5022 ft. $350		1700	46.24
Columbia Interior Finish Co., Inc., Swanton St.			

Name, Location and Description	Personal	Real	Total Tax
Bldg. $8000, 44,476 ft. land $2675, 139 Swanton St.		10675	290.36
Comfort, Mary S., 87 Highland Ave	1000		
House $14,000, garage $200, 41,643 ft. land $1000, 87 Highland Ave		15200	440.64
House 465-467 Washington St., $3000, lot D, 8303 ft. land $675		3675	99.96
Comins, Esther L., 407 Highland Ave	3000		
House and garage $36,000, 50,000 ft. land $7000, 68,383 ft. land $4100		47100	1362.72
Conant, Luther, 91 Bacon St	625		
House $7500, garage $1000, 12,000 ft. land $3600		12100	346.12
Conlon, Frances T., 54 Canal St.			
House $5000, lot 9, 5238 ft. land $250, 45 and 47 Russell Rd., garage $600		5850	159.12
Garage and shop $2500, 3 gasoline pumps $600, 4000 ft. land $200, 4000 ft. land $200, 4000 ft. land $200, 972 Main St., lots (back), 38-39-40		3700	100.64
Conlon, Mary A., 24 Border St.			
House $1800, 2700 ft. land $150		1950	53.04
Conlon, Richard, 24 Richardson St.			
House $1300, lot 5, 8337 ft. land $550, 24 Richardson St		1850	50.32
Conlon, Thomas W., 54 Canal St	200		5.44
Connell, Minnie H., 15 Mystic Ave	1600		
House $10,000, garage $600, lot 15, 5384 ft. land $1075, 15 Mystic Ave		11675	361.08
Connolly, Delia E., 6 Forest St.			
House $2500, lotC, 3788 ft. land $200		2700	73.44
Connolly, Martin and Margaret, 9 Upland Rd.			
House $4000, lotB, 5000 ft. land $250		4250	115.60
Connolly, Mary, 19 Clark St.			
House $1600, lots 19, 21, 23, 3000 ft. land $175, 1310 ft. land, back, $25, 5000 ft. land $350, 3290 ft. land $25, garage $50		2225	60.52
Connolly, Matthew and Elizabeth, 22 Lochwan St.			
House $2800, garage $50, lots 264-265, 5000 ft. land $250		3100	84.32
Connolly, Peter and Delia, 20 Border St.			
House $1700, 2450 ft. land $150		1850	50.32
Conway, Jessie C., 41 Salisbury St	175		
House $9500, garage $1200, pt. lot 118, 9869 ft. land $1975		12675	349.52
Conway, William H., 41 Salisbury St.			
Lot 13, 8040 ft. land, High St		400	10.88
Cook, Charles O. and Mary M., 265 Washington St.			
House $7500, 5000 ft. land $900		8400	228.48
Coomes, Frances M., 100 Fellsway, East, Malden.			
Lots 1, 53, 27,420 ft. land, Wedgemere Hts		200	5.44
Cooper, Estella, 34 Myrtle Ter.			

Name, Location and Description	Personal	Real	Total Tax
House $3000, shed $50, lot A, 7572 ft. land $1125		4175	113.56
Copland, Janet F., 17 Clematis St.			
House $6000, garage $600, lot 10, 13,092 ft. land $775		7375	200.60
Corabi, Samuel, 56 Harvard St.	500		13.60
Corabi, Samuel and Raimounda, 56 Harvard St.			
House and store $3500, lots 70-74, 5810 ft. land $400, 56 Harvard St., pigeon house $500		4400	119.68
Corbe, Frank and Maria, 50 Irving St.			
House $800, lots 24, 25, 28, 29, 18,984 ft. land $950, 27 Florence St.		1750	47.60
Corbe, Frank and Mary S., 50 Irving St.			
House $3000, garage $700, lot 88, pt. 92, 4200 ft. land $250		3950	107.44
Corbett, Mary E., care of P. T. Foley, 702 Main St.			
House $14,000, garage $1500, lot 45, 16,235 ft. land $1625, Rangeley Rd		17125	465.80
Corbett, William P., 50 Walnut St., Somerville			
House $5000, land, lot 28, 7775 ft. $625, 67 Woodside Rd		5625	153.00
Corey, Henrietta, 226 M. V. Parkway	550		
House $10,500, garage $1000, 12,079 ft. land $2425		13925	393.72
Corey, Preston E., 7 Cliff St	1000		27.20
Corey, Preston E., and Miriam E., 7 Cliff St.			
House $12,000, garage $1500, 13,120 ft. land $2350, 7 Cliff St		15850	431.12
House $6000, 7250 ft. land $1450, 230 M. V. Parkway		7450	202.64
Corliss, Beth E., 15 Fells Rd.			
House $6500, garage $400, lot 238, 11,250 ft. land $900		7800	212.16
Corliss, William H., 15 Fells Rd.	750		20.40
Cornwall, Ruth H., 11 Fenwick Rd.			
House $8500, garage $800, land, lots 8-13, 11 Fenwick Rd., 10,375 ft. $1875, 6068 ft. $300		11475	312.12
Corthell, Lena F., 4 Grassmere Ave	150		4.08
Corwin, Arthur R., 15 Ridgefield Rd.			
House $10,000, garage $900, land, lot 16, 13,500 ft. $2575		13475	366.52
Cosgrove, Howard S., 54 Woodside Rd.			
Lot 265, 5123 ft. land, Brookside Ave		200	5.44
Coss, Annie A., 30 Salem St.			
House $4500, barn $250, lot B, 13,815 ft. land $825		5575	151.64
Costa, John, 44 Medford St., Somerville			
Lots 323 to 326 inc., 10,000 ft. land, White St.			
Costello, Frances T., 3 Mason St.			
House $7000, garage $800, land, lot 11, 5976 ft. $1075		8875	241.40
Costello, Michael J., 18 Border St.			
House $1800, 6690 ft. land $400		2200	59.84
Costello, Wm. and Margaret, 43 Water St.			

Name, Location and Description	Personal	Real	Total Tax
House $3200, lot 48, 12,078 ft. land $600, 41-43 Water St		3800	103.36
Cotten, Preston S., 41 Oxford St	1000		27.20
Cotten, Willa, 41 Oxford St. House $11,500, garage $500, pt. lot 157, 10,694 ft. land $2675		14675	399.16
Cottle, Emma B., 5 Penn Rd	500		13.60
Cottle, Raymond F., 7 Penn Rd. House and garage $10,000, lot 13, 6960 ft. land $700		10700	291.04
Cotton, Hester, 47 Burroughs St., Jamaica Plain		500	13.60
Cotton, W. Dudley and Hester, 47 Burroughs St, Jamaica Plain. House $9500, garage $1000, 20,000 ft. land $5000, 7661 ft. land $150, 29 Wildwood St.		15650	425.68
Cottone, Philip and Brigida, 91 Irving St. House $2800, garage $200, lots 15, pt. 11, 4167 ft. land $250, lots 19-23, 5655 ft. land $275		3525	95.88
Coty, Henry and Maria E., 208 Washington St. House $5500, 7144 ft. land $925, 206-208 Washington St		6425	174.76
Cove, Ivah C., 58 Yale St	175		4.76
Cove, J. Robie, 58 Yale St	650		17.68
Cove, J. Robie and Ivah C., 58 Yale St. House $13,000, garage $1000, pt. lots 191-192, 10,030 ft. land $2000		16000	435.20
Cowdery, Hattie E., 12 Mystic Ave. House $5500, garage $500, 6899 ft. land $1175, 12 Mystic Ave		7175	195.16
Cox, Elizabeth, 53 Wedgemere Ave	2300		
House $13,000, garage $2700, pt. lots 187, 188, 17,661 ft. land $4425, lot 189, pt. 190, 17,073 ft. land, back, $3425		23550	703.12
Cox, Elizabeth A. and Arthur F. Ray, Trustees u-w Harry Cox, 53 Wedgemere Ave. House $11,000, garage $1000, lot 20, 14,850 ft. land $3700, 18 Calumet Rd		15700	427.04
Cox, Herbert L., High St	2100		
House $5300, house $1500, barn $1200, wash-house and garage $3000, greenhouse $1500, pump-house $300, shed $300, boiler and squash house $1500, 14¾ acres land $2200, ½ acre land $200, 13 acres mowing $1600, High St., 2 greenhouses $6000, metal garage $200		24800	731.68
Cox, Walter E. and Sarah H., 8 Myrtle St. House $5000, 3300 ft. land $725		5725	155.72
Cox, Warren M. and Gertrude E., 7 Salisbury St. House $8000, garage $1000, lot 77, 13,900 ft. land $2775		11775	320.28
Craughwell, Annie, 38 Swanton St. House $2000, 10,000 ft. land $700		2700	73.44
Craughwell, Patrick H., 31 Swanton St.			

Name, Location and Description	Personal	Real	Total Tax
House $2500, land, 10,187 ft. $800, 31-33 Swanton St		3300	89.76
23,400 ft. land, Swanton St		925	25.16
Crawford, Alice M., 13 Myrtle St	650		17.68
Crawford, Alice M. and Robert S., 13 Myrtle St.			
House $5000, garage $900, 8461 ft. land $1850, 13-15 Myrtle St		7750	210.80
Crawford, Frank E., 7 Wildwood St	600		
House $6500, garage $700, 10,627 ft. land $2650, 7 Wildwood St		9850	284.24
Creamer, John W., 260 Forest St.			
House $2500, barn $100, 2 shops $50, 20,000 ft. land $600, 210 Forest St		3250	88.44
Cronin, Edward H., 52 Bickney St., Somerville			
Lots 247, 248, 8744 ft. land, Brookside Ave		350	9.52
Crosby, Ralph A., Beverly			
House and garage $5500, land,lot 1, 7 Prince Ave., 5000 ft. $600		6100	165.92
Crosby, Ralph A., Trustee, Beverly.			
House and garage $8500, land, lot G., 32 Woodside Rd., 9880 ft. $150		8650	235.28
Cross, Mary R., Essex Jct., Vermont			
Lots 205-209 inc., pt. 210, 16,827 ft. land $350, lots 215-218 inc., 12,770 ft. land $250, Brookside Ave		600	16.32
Lots 266, 267, 268, 12,000 ft. land $475, Garfield St		475	12.92
Lots 199, 200, 201, 10,672 ft. land $225, lots 250, 251, 252, 13,607 ft. land $550, lots 274, 275, 19,374 ft. land $775, lot 277, 3423 land $200, lot 278, lots 279 280, 13,587 ft. land $825, Forest St		2575	70.04
Croto, Frederick F., 9 Kendall St.			
House $1500, land, lot 1, 5462 ft. $825		2325	63.24
Crouch, Leon E., 18 Rangeley Ridge	100		
House and garage (unf.) $5000, lot 47, Rangeley Ridge, 9924 ft. $1000		6000	165.92
Crouch, Leon E. and Ethel D. H., 18 Rangeley Ridge.			
House and garage $9000, 11,680 ft. land $1200, 18 Rangeley Ridge		10200	277.44
Croughwell, Grace E., Ravine Rd.			
House $8725, pt. lot 42-28, 12,565 ft. land $3775, Ravine Rd		12500	340.00
Crouse, Ellen C., et al, Copper Cliff, Ont.			
House $4000, land, 252 Highland Ave., 17,500 ft. $3850		7850	213.52
Crowell, Elizabeth G., 28 Everett Ave	1000		
House $17,000, garage $400, lot 13, 15,000 ft. land $4500, pt. lot 12, 8205 ft. land, back, $825		22725	645.32
Crowell, Florence A., 12 Madison Ave., West			
House $9000, garage $500, lot 8, pt. 7, 6076 ft. land $900, 465 ft. land $75, Madison Ave.,			

Name, Location and Description	Personal	Real	Total Tax
West		10475	284.92
Crowers, Helen R., 20 Lawson Rd. House $7500, lot A, 12,691 ft. land $2550		10050	273.36
Crowley, Bernard F., 19 Cedar St. House $1550, garage $100, 11,063 ft. land $550		2200	59.84
Crowley, Charlotte H., 10 Symmes Rd	900		
House $7500, garage $600, lot 4, 6155 ft. land $1100		9200	274.72
Crowley, John J. and Christine, 32 Tremont St. House $2000, pt. lot 31, 2343 ft. land $125		2125	57.80
Cruff, Eugene P., Trustee, Est. Frank E. Cruff, 749 South St., Roslindale. 8 acres land, Wedgemere Hts		900	24.48
Cucolo, Alphonso and Elizabeth, 13 Tremont St. House $2000, lot 14, 10,540 ft. land $525, 13 Tremont St		2525	68.68
Cullen, Agnes F., 28 Stone Ave. Lot 28, 7569 ft. land, Stone Ave		750	20.40
Cullen, Anna V., 28 Stone Ave. Lot 24, 6798 ft. land $675, Stone Ave., garage $800		1475	40.12
Cullen, Annie E., 28 Stone Ave. House $6000, lot 26, 6760 ft. land $675		6675	181.56
Cullen, Banjamin F., 9 Russell Rd. Lot 3, 7285 ft. land, Rock Ave		225	6.12
Cullen, James, 34 Clark St. House $1450, 3000 ft. land $175, 2190 ft. land back, $25		1650	44.88
Cullen, James, 66 Salem St. House $1000, 6480 ft. land $200		1200	32.64
Cullen, James and Bessie, 74 Loring Ave. House $4500, lots 206, 207, 208, 209, 10,000 ft. land $600, 74-76 Loring Ave		5100	138.72
Cullen, John, Hamilton, Mass. House $2000, 8581 ft. land $325, 37-39 Middlesex St		2325	63.24
Cummings, Cecil H., 8 Ravenscroft Rd	1000		
House $12,000, lot 27, 9546 ft. land $2375		14375	418.20
Cummings, Edward S., and Elizabeth A., 80 Woodside Rd. House $5000, land, lot 126, 7132 ft. $575		5575	151.64
Cummings, Ella S., 8 Central St	1000		
House $11,000, garage $1500, 14,982 ft. land $3750		16250	469.20
Cummings, Elsie E., 242 Highland Ave	225		6.12
Cummings, Frank A., 26 Grove St	500		13.60
Cummings, Katherine S., 26 Grove St. House $8000, garage $450, 20,199 ft. land $2425		10875	295.80
Cummings, Mary E., 19 Bacon St. House $8000, 10,000 ft. land $1800, 17-19 Bacon St., garage $1000		10800	293.76
Cummings, Mott A., 242 Highland Ave	50		1.36
Cummings, William J., 22 Hancock St			

Name, Location and Description	Personal	Real	Total Tax
House $4500, barn $1000, land, lot 47, 22 Hancock St., land, 10,000 ft. $1500		7000	190.40
Cunningham, William T., Gloucester			
House $6000, garage $900, 14,084 ft. land, 76 Church St., $3525		10425	283.56
Currie, Mertie, East Billerica			
Lots 237, 236, 19,400 ft. land, Locke St.		200	5.44
Currier, Clifford A., Lexington			
House $9500, garage $800, lot 9, 8940 ft. land $1350, 100 Wildwood St.		11650	316.88
Currin, Matilda, Woburn			
House $2000, garage $100, ¾ acre $700, 146 Forest St.		2800	76.16
Curry, Alice R., 17 Baldwin St.			
House $2500, lot 1, 9080 ft. land $350		2850	77.52
Cushman, Madeline P., 7 Sheffield Rd	1500		
House $16,000, garage $2500, lot 30, 10,578 ft. land $3175, 8744 ft. land, back, $875		22550	654.16
Cushman, Norman L., 7 Sheffield Rd	75		2.04
Cutraro, Leonardo and Diana, 7 Tremont St.			
House $1500, lot 15, 10,500 ft. land $400		1900	51.68
Cutter, Grace G., 6 Black Horse Terrace.			
House $9000, 16,977 ft. land $3400		12400	337.28
Cutter, Wm. G., 23 Chisholm Rd.			
House $6000, hennery $100, lot 63, 7230 ft. land $300		6400	174.08
Dabney, Beatrice M., 10 Manchester Rd.			
House $8000, lot 11, 4940 ft. land $1000		9000	244.80
D'Agostino, Matteo and John DeLotto, Lawrence.			
House $4500, land, lot 32, 28 Grayson Rd., 7688 ft. $375		4875	132.60
Daley, Mary J., 247 Forest St.			
House $3000, 4775 ft. land $475, garage $500		3975	108.12
Dalrymple, Josephine E., 111 Cambridge St	200		5.44
Daly, Daniel J., and Alice M., 20 River St.			
House $2500, barn $500, 65,347 ft. land $1975, 20 River St		4975	135.32
Daly, James W., 359 Essex St., Lawrence, Mass.			
Block $18,000, 6174 ft. land $13,900, 612-626 Main St		31900	867.68
D'Ambrosio, Bertha, 29 Salem St.			
House $5000, 5083 ft. land $350, Salem St.		5350	145.52
House $6500, garage $500, lot 2, 6245 ft. land $450, 7-9 Rumford St.		7450	202.64
Lot 1, Rumford St., 6989 ft		500	13.60
Damon, Fannie B., 16 Everett Ave	2500		
House $16,000, lot 8, 15,000 ft. land $5250, back, 8300 ft. land $825		22075	668.44
Damon, Ralph T., 16 Everett Ave.	500		13.60
Dana, Ralph F., 20 Fells Rd.			
Lot 32, 21,134 ft. land $425, Lorena Rd		425	11.56
Daneghy, Kate J., 12 Harvard St.			
House $2800, garage $100, lot 154, 2905 ft.			

Name, Location and Description	Personal	Real	Total Tax
land $200, lots 146, 150, 5810 ft. land $350 . . .		3450	93.84
Danforth, Albion L. and Bertha K., 12 Everett Ave.	1000		
House and garage $16,000, 10,000 ft. land $3500, 5225 ft. land $525.		20025	571.88
Danielson, Gustaf A., 13 Oak St. House $8000, garage $800, land, lot 4, 221 Forest St., 7570 ft. $750, 221 Forest St.		9550	259.76
Datillo, Francesco, 61 Swanton St	700		19.04
Datillo, Francesco and Angela, 61 Swanton St. House $2300, garage $150, garage $100, store $2000, 57-59-61 Swanton St., 5836 ft. land $475		5025	136.68
Datillo, Antonio and Elisabeth, 88 Swanton St. House $2200, 3900 ft. land $250		2450	66.64
Davidson, Allie E., 19 Park Ave. House $7500, 11,734 ft. land $1750, barn $500, 4777 ft. land $375, back, Park Ave		10125	275.40
Davidson, George T., 19 Park Ave.	1675		45.56
Davidson, Julia A., Billow Ave., Beachmont House $5500, 129 and 131 Washington St., lot A, 4173 ft. land $925.		6425	174.76
Davidson, Lelia U., 64 Chauncey Ave., New Rochelle, N. Y. Land, pt. lot 8, cor. Bacon st. and M. V. Parkway, 11440 ft. $2850		2850	77.52
D'Avino, Rocco, Woburn Land, lots 256, 257, 258, Loring Ave., 7500ft.		450	12.24
Davis, Agnes, 88 Hemingway St. House $3700, 3778 ft. land $225, garage $300, 88-90 Hemingway St.		4225	114.92
Davis, Charles H., 88 Hemingway St. House $2500, garage $100, land, pt. lot 23, 26 Hemingway St., 3948 ft. land $225		2825	76.84
House $3500, pt. lot 23, 22 Hemingway St., 8748 ft. land $525, house $5500, 82-84 Hemingway St.		9525	259.08
Davis, Elizabeth C., 2 Maple Rd. House $9000, garage $800, land, lot 6, 2 Maple Rd., 22,500 ft. $1125		10925	297.16
Davis, Harry D. and Theda H., 15 Emerson Rd. House $7000, garage $300, lot 44, 8056 ft. land $550.		7850	213.52
Davis, Helen F., 16 Symmes Rd. House $7500, garage $200, lot 7, pt. 6, 9695 ft. land $1750		9450	257.04
Davis, Mildred E., 30 Glen Rd. House $7000, garage $800, lot 7, pt. 8-9, 18,874 ft. land $2825, back, 4300 land $425. . . .		11050	300.56
Davis, Mildred L., 7 Lakeview Rd. House $9000, barn $1200, lot 19, 13,940 ft. $3475, 3000 ft. $300		13975	380.12
Davis, Nester W., care of John D. Rockefeller, 214 Monmouth Ave., Lakewood, N. J. House $5700, 8770 ft. land $2200, 9 Lagrange			

Name, Location and Description	Personal	Real	Total Tax
St		7900	214.88
Davis, Wayne E. and Mary B., 9 Marshall Rd. House and garage $8500, lot E, 7870 ft. land $1175		9675	263.16
Davis, William L. and Mildred E., 30 Glen Rd. Land, lot 3, Central St., 36,009 ft.		9000	244.80
Davis, William S., 2 Maple Rd	900		24.48
Davy, Harry G., 23 Everett Ave	1000		
House $15,000, garage $1000, land, lot 38, pt. 37, 16,237 ft. $5675		21675	616.76
Dawes, Herbert N., 7 Ravenscroft Rd	1150		
House $10,500, garage $600, lot 12, 7849 ft. land $1950		13050	386.24
Day, James F., 25 Ridgefield Rd	1000		27.20
Day, James and Anne Elizabeth, 25 Ridgefield Rd. House $15,500, pt. lots 11-12, 10,000 ft. land $2100		17600	478.72
Deal, Elvin P., 61 Yale St	50		
House $12,000, land, lot 197, 61 Yale St., 12,250 ft. $2450		14450	394.40
Deal, Hannah J., 61 Yale St	1150		31.28
Dean, Arthur W., 79 Church St	500		13.60
Dean, J. Judson, 6 Everett Ave	2700		73.44
Dean, Marcella F., 6 Everett Ave. House $27,000, garage $2500, lot B, pt. C, 22,168 ft. land $7750, 18,034 ft. land $1825		39075	1062.84
Dean, Margaret D., 126 Church St. House $10,000, 16,035 ft. land $2875		12875	350 20
Dearborn, Ellen M., 6 Herrick St. House $9500, garage $1000, lots 8, 9, 12,440 ft. land $2500		13000	353.60
Dearborn, Wilhelmina S., 8 Orient St. House $6000, land, lot 2, 499-501 Washington St., 8371 ft. $600		6600	179.52
DeCamp, Augusta M., 241 Highland Ave. House $9300, 8610 ft. land $1550, 7577 ft. land $1375		12225	332.52
DeCelle, Azilda, 723 Main St. House $3800, store $600, shed $25, 8640 ft. land $1125, 721 and 723 Main St		5550	150.96
House $1000, 2257 ft. land $225, 16 Blind Bridge St		1225	33.32
Deck, Harvey B. and Emma H., 185 Forest St. House $6500, garage $600, pt. lot A, 8420 ft. land $400		7500	204.00
DeCoste, Edward M., Dedham Lot 77, 2950 ft. land $125, Cross St		125	3.40
DeCourcy, David H., 14 Westley St. House $4500, 5500 ft. land $550, 14 and 16 Westley St		5050	137.36
Defilippo, Alfonzo and Patsy, 905 Main St. House $2800, land, lot 3, 6830 ft. $550, garage $200		3550	96.56
DeGrosso, Adaline R., 33 Holland St.			

Name, Location and Description	Personal	Real	Total Tax
House $4000, garage $50, lots 2, 4, 10,000 ft. land $600		4650	126.48
Dell, Lawrence G., 3 Lewis Rd	250		6.80
Delorey, Martha J., Medford			
Land, lot 37, Ware Rd., 13,350 ft. $150		150	4.08
Delorey, Simon, 31 Salem St.			
House $4500, garage $300, 4398 ft. land $300		5100	138.72
DeLuca, Cosimo, 11 Spruce St.			
House $3500, garage $300, 10,470 ft. land $525, 11 Spruce St		4325	117.64
DeLuca, Cosimo and Lucy, 11 Spruce St.			
House $1200, 7120 ft. land $275, 15 Spruce St.		1475	40.12
DeMinico, Angelo and Marianna, 38 Florence St.			
House $4000, lot 5, pt. 6, 8560 ft. land $425, 38 and 40 Florence St		4425	120.36
DeMone, Weston A. and Gertrude H., Medford			
Land, lot 38, Sherwood Rd., 4529 ft. land $225		225	6.12
Dempsey, Patrick, 907 Main St.			
Lot 1, 8900 ft. land $700, Main St		700	19.40
Dempsey, Patrick, et al, 907 Main St.			
House $4000, lot 2, 7750 ft. land $625		4625	125.80
Denison, Edith W., 16 Brooks St	1000		
House $10,000, garage $900, land, lot 4, 10,645 ft. $1800		12700	372.64
Denison, Florence H., 42 Fletcher St.			
House $7500, lots 2, and B, 9715 ft. land $2000		9500	258.40
Denison, William K., 42 Fletcher St	650		17.68
Denley, Alfred N., 29 Maxwell Rd.			
House $6000, lot 17, 5410 ft. land $975		6975	189.72
Dennett, Daniel C., 7 Washington St	1800		
8952 ft. land, Mt. Pleasant St		1975	102.68
Dennett, Elizabeth G., 7 Washington St.			
House $10,500, garage $1800, 11,750 ft. land $2950		15250	414.80
Denny, Elizabeth G., 1853 Beacon St., Brookline.			
House $8000, land, lot C, 9-11 Lebanon St., 4748 ft. $475		8475	230.52
Derby, Margaret C., 184 M. V. Parkway	75		
House $7000, garage $600, 6296 ft. land $1375		8975	246.16
deRochemont, Sarah W., 1 Rangeley Rd	3200		87.04
Deroo, Elizabeth M., 36 Lebanon St.			
House $6500, lot 44, 4751 ft. land $475		6975	189.72
DeRosa, Antonio F., 187 High St	550		
House $1000, 1½ acres $300, pt. lot 5		1300	50.32
Derro, Anthony and Joseph J., 23 Irving St.			
House $9000, land, lots 5-6-431-433, Washington St., 12,642 ft. $1000		10000	272.00
Derro, Concetta F. and Theresa, 94 Swanton St.			
House $1800, lot 2, 3300 ft. land $200, 4-6 Chapin Ct		2000	54.40
Derro, Tomasio, 90 Swanton St.			
House $3000, 8366 ft. land $500, 5335 ft. land, back, $225, garage $25		3750	102.00

Name, Location and Description	Personal	Real	Total Tax
Derro, Tomassi and Michelina, 92 Swanton St. House $6500, land, 4020 ft. $250		6750	183.60
Desmond, Daniel B., 49 Dunster Lane Lots 260-261, 15,900 ft. land $150, Dunster Lane		150	4.08
Desmond, Joseph M., Cambridge Pt. lot 34 and pt. lot 35, 13,110 ft. land $2100, Cambridge St		2100	57.12
Desmond, Nellie T., 49 Dunster Lane, R. F. D. House $3000, land, lots 262-263-264, 49 Dunster Lane, 29,016 ft. $300		3300	89.76
DeTeso, Salvatore D. and Antonio, 12 Olive St. House $1800, land, 14,800 ft. $450, 11 Olive St.		2250	61.20
DeTeso, Salvatore D. and Rosa, 12 Olive St. House $2000, 10,275 ft. land $300		2300	62.56
DeTeso, Salvatore F., 19 Olive St. House $1500, land, 14,700 ft. $450		1950	53.04
Devine, John H., care of Old Colony Trust Co., 17 Court St., Boston. House $9500, garage $1050, land, lots 54-55, 13,013 ft. $3250, 9 Warren St		13800	375.36
Dewey, Katherine S., 457 Washington St. House $5500, lot A, 6600 ft. land $525		6025	163.88
DeWolf, Anna S., 5 Edgehill Rd. House $9500, lot 3, 8000 ft. land $1450		10950	297.84
DeWolf, John O., 5 Edgehill Rd	1000		27.20
DiBenditto, Vito and Caterina, 29 Harvard St. House $3000, lot 129, pt. 125, 4600 ft. land $325		3325	90.44
Diesler, Otto C. and May C., Malden Lot 84 and ½ lot 83, 10,095 ft. land, Allen Rd., $600		600	16.32
Dillon, Carolyn W., care of E. S. Dillon, Huntington Bank Bldg., Columbus, Ohio. Lot 39, 6136 ft. land $100, Wedgemere Hts		100	2.72
DiNapoli, Luerezia, 19 Holland St. House $3500, 4750 ft. land $300, 8475 ft. land $550		4350	118.32
Dineen, John J., 55 Chester St. House $1500, land, 47 Chester St., 9077 ft. $550		2050	55.76
Lot 142, pt. 138, 5603 ft. land, Harvard St., $350		350	9.52
Dineen, Mary T., 42 Lincoln St. House $7350, garage $800, 9000 ft. land $900, 4500 ft. land $225		9275	252.28
Dinneen, Edw. J., 87 Sheridan Circle House $2500, lot 123, pt. 121, 4739 ft. land $250, 85-87 Sheridan Circle		2750	74.80
Dinneen, Maurice, et al, 207 Highland Ave. House and garage $6600, garage $800, 10,005 ft. land, 207-209 Highland Ave., $1800		9200	250.24
Dissell, Theodore A. and Mary A., 8 Fairview Ter.			
Dissell, Theodore A., 8 Fairview Ter.	1000		27.20

Name, Location and Description	Personal	Real	Total Tax
House $10,500, lots 4, 5, 18,392 ft. land $4050		14550	395.76
Dix Lumber Co., Cambridge, Mass.			
House $7500, land, lot 1, 569 Washington St., 7652 ft. $525		8025	218.28
House and garage $5000, land, lot 4, 571 Washington St., 7419 ft. $500		5500	149.60
Dixon, Helen R., 60 Oxford St.			
House $9500, land, lot 1, 9765 ft. $1175		10675	290.36
Doan, Isabel W., 10 Myrtle St.			
House $5500, 2664 ft. land $575		6075	165.24
Dodge, Charles H. and Helene B., 9 Lakeview Ter	1000		
House $10,000, lot 40, 7279 ft. land $1825		11825	348.84
Dodge, Gertrude F., 34 Eaton St.			
House $6000, lot 6, 5950 ft. land $900		6900	187.68
Dodge, Jane E., 13 Sheffield Rd	1000		
House $16,000, garage $3500, lot 27, pt. 26-28, 13,356 ft. $4000, 9600 ft. land $950		24450	692.24
Doherty, Ellen, 824 Main St.			
House $3000, house $3200, garage $600, land, pt. lot 1, 812-814 and 824 Main St., 11,072 ft. $1100		7900	214.88
Doherty, Eugenia H., 66 Oxford St.			
House $13,500, garage $1200, land, lot 4, 66 Oxford St., 9837 ft. $1175		15875	431.80
Doherty, Michael, 87 Wendell St.			
House $3100, lots 97-98, 5000 ft. land $300, 87 Wendell St		3400	92.48
Lots 13, 14, 15, 16, 12,241 ft. land $600, Cross St		600	16.32
Doherty, Michael, Woburn			
Land, lots 327, 328, Arthur St., 5000 ft. $300		300	8.16
Doherty, Peter, 27 Shepard Ct.			
Lot 4, 8032 ft. land, Rock Ave		250	6.80
Dolan, Bridget, 22 Border St.			
House $1700, 2450 ft. land $150		1850	50.32
Dolan, Thomas, 10 Border St., Woburn			
12,350 ft. land, Sheridan Circle		625	17.00
Doben, Clara C., 15 Lakeview Rd.			
House and garage $11,000, pt. lot 23, 2122 ft. land $75, 18,300 ft. land $4575, lot A		15650	425.68
15,820 ft. land $650, Lakeview Rd		650	17.68
Dolloff, Dorothy, 13 Norwood St.			
House $9000, garage $800, shed $75, land, 13 Norwood St., 10,000 ft. $2500, 10,000 ft. $1000		13375	363.80
Donaghey, Clarence S., 14 Glenwood Ave.			
House $2500, garage $200, lots 9, 10, 4832 ft. $200		2900	78.88
Donaghey, Etta T., 271 Washington St.			
House $5000, 4978 ft. land $900		5900	160.48
Donaghey, Arthur R., 4 Maple Rd.			
House and garage $6500, lot 7, 23,300 ft. land $1175		7675	208.76
Donaghey, Hugh L. and Rebecca W., 52 Brookside Ave.			

Name, Location and Description	Personal	Real	Total Tax
House $6500, land, lot 264, pt. lot 263, 52 Brookside Ave., 10,226 ft. $400		6900	187.68
Donaghey, John F. and Mary F., 15 Water St.			
House $3000, barn $500, lot 51, pt. 52, 12,660 ft. land $875		4375	119.00
Donahue, Charles A., 1 Percival St., Maynard, Mass.			
House $3000, garage $250, lot 2, 6177 ft. land $925, 11 Kendall St		4175	113.56
Donahue, Grace M., 103 Greenbrier St., Dorchester			
Lot 212, 10,129 ft. land $100, Henry St		100	2.72
Donahue, Joseph M., 211 Highland Ave.			
House $5500, garage $1000, lot 2, 11,140 ft. land $1675, 38 Eaton St		8175	222.36
Block $11,000, land, lots 44, 46, 48, Mt. Vernon St., 5267 ft. $7900		18900	514.08
Donahue, Mary F., 211 Highland Ave.			
House $6000, garage $900, 6731 ft. land $1200		8100	220.32
House $5500, garage $800, 34 Mystic Ave., 41,140 ft. $8200		14500	394.40
Donahue, Pauline F., Arlington Heights, Mass.			
Lot 1, 6604 ft. land $1325, M. V. Parkway		1325	36.04
Donnelly, Katherine E., 9 Francis Cir.			
House $5000, garage $150, lot 1, 6338 ft. land $1150, garage $150		6300	171.36
Donovan, Annie T., 77 Woodside Rd.			
House $5000, lot 78, 6300 ft. land $500		5500	149.60
Donovan, Cornelius E., 74 Kilby St., Woburn			
House $3500, lot 4, 7462 ft. land $375, 87 Sylvester Ave		3875	105.40
Donovan, Margaret A., 30 Wendell St.			
House $2200, lots 143 to 146 inc., 10,000 ft. land $600		2800	76.16
Lots 139-140, Loring Ave., 5000 ft. $250		250	6.80
Donovan, Timothy J., 41 Lincoln St.			
House $5000, lot 4, pt. 5, 7530 ft. land $750, 41 Lincoln St		5750	156.40
Dooley, John A., 32 Pickering St.			
House $4450, 17,800 ft. land $725		5175	140.76
Dotten, Walter H., 10 Alben St.			
House $3500, barn $500, lot 12, 15,000 ft. land $1050, lot 1, 11,440 ft. land $350, 10 Alben St., garage $750, summer house $100, garage $700		6950	189.04
63,129 ft. land $1250, (back), Alben St		1250	34.00
Dow, Caroline H., care of C. P. Dow, 729 Boylston St., Boston	5000		
House $15,000, 319 Main St., house $9500, 9 Lawson Rd., 30,828 ft. land $6175		30675	970.36
Barn $500, 26,500 ft. land $5300, 37,330 ft. land $2250, Main St		8050	218.96
Garage $2500, pt. lot 8, 8801 ft. land $1750, Lawson Rd		4250	115.60
House $9000, lot 1, 18,014 ft. land $3600, 331			

Name, Location and Description	Personal	Real	Total Tax
Main St		12600	342.72
Lot 15, 8415 ft. land $1275, Madison Ave., West		1275	34.68
Dow, Grace I., 275 Main St	4675		127.16
Dow, Grace I., care of Sterling Security Co., 275 Main St.			
House $14,000, garage $1000, 17,918 ft. land $3575, 275 Main St		18575	505.24
Dowd, Katherine L., 11 Canal St.			
House $3000, lot B, 5182 ft. land $400, Canal St		3400	92.48
Dowd, Mary E. and Anna L., 910 Main St.			
House $3200, garage $50, 10,957 ft. land $875		4125	112.20
Downer, Arthur T., 26 Stevens St.			
House $3000, lot 2, 5011 ft. land $500, 24 Stevens St		3500	95.20
22,871 ft. land $4125, (East) Highland Ave		4125	112.20
Downer, Cutler B., 23 Sheffield Rd	1125		30.60
Downer, Elise M., 23 Sheffield Rd	1800		
House and garage $20,000, lot 22, 13,865 ft. land $4150, 8115 ft. land, back, $800, 23 Sheffield Rd		24950	727.60
Downer, Elizabeth M., 26 Stevens St.			
House $8500, lot 1, 8189 ft. land $1225		9725	264.52
Downes, J. Edward, cor. Cambridge and High Sts	3000		81.60
Downes, Mary E., cor. Cambridge and High Sts.			
House $35,000, 15 High St., garage $8000, house $7500, 23 High St., 4 acres land $12,000, 5¼ acres land $10,000, High St		72500	1972.00
Land, lot 5, Oneida Rd., 8937 ft		900	24.48
Land, lot 10, Oneida Rd., 7642 ft		775	21.08
Downs, Elizabeth S., Arlington St	6000		
House $70,000, garage $13,500, summer house $1000, garage $2500		112575	3225.24
Green-house $15,000, lots 12-13, 302, 825 ft. land $7575, Arlington St., Rose house $3000.			
Land, lot 15, Myopia Hill, 168,425 ft. land $4000		4000	108.80
Downs, Jere A., 1 Arlington St	7900		
House $9000, lot 14, 177,450 ft. land $4425, 27 Arlington St		13425	580.04
Downs, Jere A. V. Farnsworth, A. H. Marchant, G. E. Willey, Trustees, Arlington St			
20,000 ft. land, Church St		6400	174.08
Drake, Leslie A., 416 Cambridge St			
House $4000, barn $500, 4 acres land $600, 3 acres $300, 3 acres $100, 416 Cambridge St		5500	149.60
Drapeau, Mary A., 78 Sylvester Ave.			
House $3000, lot 38, 5000 ft. land $250, 78 Sylvester Ave		3250	88.40
Draper, Charles J., 350 Highland Ave	50		1.36
Draper, Ida D. M., 350 Highland Ave	100		
House $10,000, lot 4, 8000 ft. land, 7 Edgehill			

Name Location and Description	Personal	Real	Total Tax
Rd., $1450		11450	314.16
House $32,000, garage $5000, pergola $200, land, lots 1-2-3-4-24, 350 Highland Ave., 115,400 ft. $11,550, 22,430 ft. $1125, 23,840 ft. $475		50350	1369.52
Dreier, Thomas, 1 Curtis Circle	2275		61.88
Dreier, Thomas and Blanche E., 1 Curtis Cir.			
House and garage $26,000, land, 9000 ft. $1525, 17,000 ft. $1700, 16,923 ft. $850		30075	818.04
Driscoll, Nellie J., 100 Decatur St., Arlington			
House $6000, lot 9,6351 ft. land $250, 4 Bonad Rd		6250	170.00
House (unf.) $1500, lot 11, 9180 ft. land $375, 8 Bonad Rd		1875	51.00
House $6000, lot 12, 6737 ft. land $275, 10 Bonad Rd		6275	170.68
Lot 13, 5235 ft. land $200, Bonad Rd		200	5.44
Lot 14, 5163 ft. land $200, Bonad Rd		200	5.44
Lot 15, 5091 ft. land $200, Bonad Rd		200	5.44
Lot 16, 4747 ft. land $200, Bonad Rd		200	5.44
Lot 17, 5623 ft. land $200, Bonad Rd		200	5.44
Lot 18, 7522 ft. land $300, Bonad Rd		300	8.16
Lot 23, 5185 ft. land $200, Bonad Rd		200	5.44
Lot 24, 5288 ft. land $200, Bonad Rd		200	5.44
Lot 31, 4577 ft. land $175, Bonad Rd		175	4.76
Lot 19, 5802 ft. land $225, Englewood Rd		225	6.12
Lot 20, 12,715 ft. land, Englewood Rd		500	13.60
Lot 30, 5223 ft. land $200, Englewood Rd		200	5.44
Lot 32, 5248 ft. land $200, Englewood Rd		200	5.44
Lot 33, 7446 ft. land $300, Englewood Rd		300	8.16
Lot 34, 5054 ft. land $200, Englewood Rd		200	5.44
Lot 35, 4558 ft. land $175, Englewood Rd		175	4.76
Lot 36, 4744 ft. land $200, Englewood Rd		200	5.44
Lot 45, 5018 ft. land $200, Englewood Rd		200	5.44
Lots 2-3, 6177 ft. land $500, Washington St., 6049 ft. land $475		975	26.52
Driscoll, William F., 100 Decatur St.,Arlington			
House $6000, lot 8, 2 Bonad Rd., 5589 ft. $225		6225	169.32
House $6000, 1 Bonad Rd., lot 26, 5190 ft. land $200, Bonad Rd		6200	168.64
Lot 28, 5083 ft. land $200, Englewood Rd		200	5.44
Lot 29, 4611 ft. land $175, Englewood Rd		175	4.76
Lot 37, 4768 ft. land $200, Englewood Rd		200	5.44
Drisko, Martha B., 28 Lloyd St.			
House $4700, lot 22 B, 4542 ft. land $825		5525	150.28
Drohan, Johanna, 85 Nelson St.			
House $2700, 5000 ft. land $450		3150	85.68
Dudley, George H., Somerville			
Lot 34, 6060 ft. land $600, Seneca Rd		600	16.32
Duffett, S. Lester and Esther E., 64 Oxford St.			
House $9500, garage $1200, lot 3, 9837 ft. land $1175, Oxford St		11875	323.00
Duffy, Anna E., Arlington			
House $2800, lot 5, 3981 ft. land $7950, 39-41 Thompson St		10750	292.40

Name Location and Description	Personal	Real	Total Tax
Dunbar, Annie F., 14 M. V. Parkway	300		
House $11,000, garage $1000, lot 34, 34a, pt. 33, 14,928 ft. land $3700, pergola $1000		16700	462.40
Dunbury, Clarence E. and Mary E., 345 Washington St.			
House and garage $9000, land, lot 5, 343-345, Washington St., 8707 ft. $1050		10050	273.36
Duncan, Edward, 19 Pine Grove Pk.			
Lots 57, 58, 5600 ft. land, Pine Grove Pk		150	4.08
Duncan, Fannie J., 19 Pine Grove Pk.			
House $2200, hennery $50, lot 56, 3040 ft. land $100, Pine Grove Pk		2350	63.92
Dunham, Abby M., 109 Cambridge St.			
House, 1 Myrtle St. $5000, house, 3 Myrtle St. $6000, house, 5 Myrtle St. $3800, 17,260 ft. land $3800, Myrtle St		18600	505.92
Dunlop, Kenneth C., 11 Beacon St., Boston.			
House $7500, pt. lot 3, 5790 ft. land $875, 13-15 Park Ave		8375	227.80
Dunn, Jennie J., 15 Maxwell Rd.			
House $6000, lots 24-25, 10,150 ft. land $1825		7825	212.84
Dunne, James L. and Mary C., Sargent Rd.			
House and garage $9000, lot 52, and ½ lot 53, 7500 ft. land $750, Sargent Rd		9750	265.20
Dupee, George A., 113 Mt. Vernon St	525		14.28
Dupee, Theresa J., 113 Mt. Vernon St.			
House $5000, 4508 ft. land $1000		6000	163.20
Duran, Patrick T., 2 Clark St.			
Lot 93, 3163 ft. land, Sheridan Cir		125	3.40
Dutch, Charles F., 9 Herrick St	1375		
House and garage $18,000, 22,164 ft. land $4425, 9 Herrick St		22425	647.36
House $9500, lot 6, pt. 5-7, 14,162 ft. land $2850, 7 Herrick St		12350	335.92
Dutting, George A. and Gladys F., 4 Ridgefield Rd.			
House $11,000, pt. lot 29, 7850 ft. land $1650		12650	344.08
Dwinell, Alice B., 354 Main St	5975		
House $9500, garage $2000, 20,000 ft. land, $4000, 16,780 ft. land $1000, 354 Main St		16500	611.32
Dwinell, Florence S., 11 Prospect St.			
House $7000, garage $600, lots 6-10, 16,358 ft. land $3600, 6162 ft. land $1350, 6192 ft. land $1375		13925	378.76
Dwinell, James F., 11 Prospect St	1650		44.88
Dwyer, Timothy F., 1037 Main St.			
Lot 27, 3104 ft. land, Glenwood Ave	125		3.40
Dyer, Colver, 11 Grove St	75		
House $4000, barn $800, 15,000 ft. land $2700, 11,900 ft. land $475		7975	218.96
Dyer Construction Co., care of George McQuestion Co., 27 Kilby St., Boston			
Lot 12, 8330 ft. land $425, Indian Hill Rd		425	11.56
Dyson, Harry S. and Margaretta A., 15 Englewood Rd.			

Name, Location and Description	Personal	Real	Total Tax
House $4500, lot 40, 4722 ft. land $200, 15 Englewood Rd		4700	127.84
Dyson, Herbert J. and Nancy C., 6 Park Rd. House $6000, garage $700, lot 4, 8083 ft. land $400, 55-57 Hemingway St		7100	193.12
Eastern Felt Co., Canal St	47000		
Mill $10,000, storehouse $13,000, garage $1000, dryhouse $800, boiler house $1000, 59,181 ft. land $1725, boilerhouse $5000. Canal St., 12,389 ft. $625		33150	2180.08
Eastern Mass. Street Railway Co. 38 Chauncy St., Boston. Land, Main St., 12,600 ft. $1000		1000	27.20
Eastman, Lizzie J., Plymouth, Mass. Lot 7, 16,100 ft. land, Wedgemere Hts		100	2.72
Eaton, Agnes, 37 Foxcroft Rd	150		4.08
Eaton, Charles N., 37 Foxcroft Rd	50		1.36
Eaton, Charles N. and Agnes S., 37 Foxcroft Rd. House $16,000, pt. lot 94, pt. 95, pt. 115, Foxcroft Rd., 10,350 ft. land $1850		17850	485.52
Eaton, Edith S., 3 Foxcroft Rd	600		16.32
Eaton, William D., 3 Foxcroft Rd	1025		
House $11,000, garage $1000, lot 144, 14,180 ft. land $3550		15550	450.84
Eberle, Josephine H., 12 Maxwell Rd. House $5000, lot 6, 5791 ft. land $975, 12 Maxwell Rd		5975	162.52
Eberle, Louise L., 45 Salisbury St	1000		
House $12,000, garage $700, lot 119, pt. 120, 10,425 ft. land $2075		14775	429.08
Eckberg, Bernard, Woburn Lot 14A, 6517 ft. land, 100 Woodside Rd		100	2.72
Economy Grocery Store Co., 558 Main St	400		10.88
Eddy, Clarence N. and Gertrude R., 7 Holton St. House $2700, garage $50, land, 7200 ft. $150		2900	78.88
Edison Electric Illuminating Co. of Boston	250000		
3.7 acres meadow, back, Pond St		1000	6827.20
Edlefson, Anna M., 36 Cabot St	1000		
House $16,000, garage $600, land, lot 3, 11,843 ft. $2375		18975	543.32
Edlefson, William F., 36 Cabot St	250		6.80
Edwards, Alfred J., et al, 166 E. Atteridge Rd., Lake Forest, Ill. House $2500, house $1500, barn $100, barn $50, 43,560 ft. land $350 (rear), 164 Cambridge St		4500	122.40
Edwards, Emma, 33 Thompson St. House $1600, lot 4, 3234 ft. land $6475		8075	219.64
Ekman, Anna S., 17 Church St	500		13.60
Ekman, Henry C., 81 Fletcher St	125		3.40
Ekman, Louise U. and I. Elizabeth, 81 Fletcher St. House $8500, 5360 ft. land $1350		9850	267.92
Elder, Margaret M., Fernway	650		17.68

Name, Location and Description	Personal	Real	Total Tax
Elder, Margaret, et al, Fernway. House $25,000, barn $3500, lots 11, 16, pt. 10, 259,607 ft. land $9100		37600	1022.72
Elder, Ruth D., Fernway	400		10.88
Elder, Samuel J., Fernway	50		1.36
Elite Beauty Shop, care Gerald Seminatore, 560 Main St	1700		46.24
Elkins, Eleanor G., 19 Glengarry Rd. House $8500, lot 22, 6917 ft. land $1375, pt. 3920 ft. $775		10650	289.68
Elkins, Port B., 19 Glengarry Rd	875		23.80
Elliot, Clara B., 24 Grove St. House $5300, garage $1000, 5907 ft. land $875, 18,757 ft. land $550, 2672 ft. land $400		8125	221.00
Elliott, Andrew, 36 Rumford St. House $4500, pt. 49, 8000 ft. land $475, 36 Rumford and 35 Water Sts		4975	135.32
Elliott, Catherine L., Medford House $2500, house $2000, 13,000 ft. land $900, 13 and 15 Linden St		5400	146.88
Elliott, Dwight D., 16 Stevens St. House $4500, garage $600, 5535 ft. land $825		5925	161.16
Elliott, Eugenia E., 12 Chestnut St. House $5000, garage $200, 20,225 ft. land $3450, 12 Chestnut St		8650	235.28
Elliott, Frank H., 11 Herrick St. House $6000, 17,450 ft. land $3500, garage $500		10000	272.00
Elliott, Gail M., 16 Ledyard Rd. House $8500, garage $500, lot 161 and ½ lot 162, 7340 ft. land $725, Ledyard Rd		9725	264.52
Elliott, Roy K., 40 Woodside Rd	225		6.12
House $7000, garage $300, lot 26B, 13,375 ft. land $1075, Woodside Rd		8375	227.80
Ellis, Lila W., 9 Madison Ave. House $6800, garage $200, 21,423 ft. land $3425		10425	283.56
Ellis, Mary E., 345 Main St. House $14,000, garage $1000, lot 3, 9650 ft. land $1925, Main St		16925	460.36
Ells, Carolyn E., at al, 14 Salem St. House $2000, land, lot 2, 12,000 ft. $850		2850	77.52
Emerson, Bertie A., Cora A. and Minnie F. Bolles, 52 Cross St. House $2900, shed $50, lots 765, 766, 767, 768, 12,981 ft. land $650		3600	97.92
Emerson, Charles J., 47 Oxford St	1000		
House $10,000, lot 2, 8587 ft. land $1725		11725	346.12
Emerson, Ella M., 29 Rangeley Rd. House and garage $8800, lots 3-4, 9206 ft. land $2300, 4042 ft. land $600, 29 Rangeley Rd		11700	318.24
Emerson, Nellie A. and Alice, 4 Crescent Rd. House $6500, pt. lots 9, 10, 4286 ft. land $775		7275	197.88
Emerson, Scott, 16 Lawson Rd	150		4.08

Name, Location and Description	Personal	Real	Total Tax
Emery, Emma A., 40 Church St.			
House $8500, garage $700, 6572 ft. land $4925, 1960 ft. land, back, $400		14525	395.08
Emery, John W., 48 Fletcher St	750		20.40
Emery, Robert L., 40 Church St	825		22.44
Emery, Sarah A., 48 Fletcher St.			
House $9000, garage $800, lot 7, pt. 8, 25,935 ft. land $5975		15775	429.08
England, Arthur L., 78 Bacon St	1000		
House $16,000, garage $1200, lot 19, 13,442 ft. land $4700, Bacon St		21900	622.88
England, Marshall J., 1 Ledgewood Rd	1300		
House and garage $18,000, 45,657 ft. $4575, Ledgewood Rd., 26,012 ft. $2600		25175	720.12
Engstrom, Ernst O., 65 M. V. Parkway	2000		
House $7000, garage $900, lot 15, 6855 ft. land $1375		9275	306.68
Enman, Frank H., 242 Highland Ave	100		2.72
Enman, Frank H. and Elsie B. Cummings, 242 Highland Ave.			
House $7000, garage $300, barn $1000, lots 1-2, 19,600 ft. land $3525, 242 Highland Ave		11825	321.64
Erickson, Andrew, Woburn.			
½ lot 77 and lot 78, 7394 ft. land $750, Allen Rd		750	20.40
Ericson, Gustav A., 33 Dunster Lane			
House $4500, lots 267-268, 9543 ft. $150, 9499 ft. $150		4800	130.56
Ericson, John A., 3 Rockingham Ave., Malden			
Lots 331, 332, 26,359 ft. land, James St		275	7.48
Erlenkotter, Louise, 154 Mt. Vernon St	100		2.72
Errico, Fioraventi, 35 Loring Ave.			
House $3500, lots 29-33, 4200 ft. land $250, 77-79 Harvard St		3750	102.00
Errico, Fioraventi and Adelina, 35 Loring Ave.			
House $4525, lots 363-364, 5000 ft. land $300, 33 Loring Ave		4825	131.24
Lots 365-366, 5000 ft. land $250, Loring Ave		250	6.80
Errico, Fiore, 398 Washington St.			
House $6000, garage $600, lots 7-8, 6293 ft. land $500, 6032 ft. land $400		7500	204.00
Erskine, Hugh J., 4 Linden St	6225		169.32
Erskine, Hugh J. and William D., 4 Linden St.			
House $3000, barn and shed $500, 14,741 ft. land $1475, 4 Linden and 11 Lake St		4975	135.32
Eshbach, Charles E., 44 Brookside Ave.			
House $3800, lot 261, 4575 ft. land $175, lot 262, pt. 263, 6010 ft. land $250		4225	114.92
Estabrook, Delbert W., 5 Ridgefield Rd	100		2.72
Estabrook, Elizabeth M., 5 Ridgefield Rd	200		
House $9500, lot 34, pt. 33, 9229 ft. land $1750, 5 Ridgefield Rd		11250	311.44
Etheridge, Herbert G., 15 Lloyd St	500		13.60
Etheridge, Jennie M., 15 Lloyd St.			
House $5500, pt. lot 12, 4992 ft. land $900		6400	174.08

Name, Location and Description	Personal	Real	Total Tax
Eustis, George H., 14 Stevens St. House $4000, 12,965 ft. land $2200		6200	168.64
Eustis, Martha J., 85 Church St. House $7000, 16,742 ft. land $4175, 5000 ft. land, back, $500, 85-87 Church St		11675	317.56
Evans, Frank S. and Martina M., 10 Woodside Rd. House $9000, garage $900, lot 9C, 11,600 ft. land $925		10825	294.44
Evans, Laura A., Heirs, care of Marion Evans Brewer, 83 Olean St., Worcester. Pt. lot 11, 9200 ft. land, Wedgemere Hts		100	2.72
Everett, Jennie G., 71 Cross St. House $3000, barn $400, hennery $100, lots 23, 24, 8000 ft. land $400, 71 Cross St		3900	106.08
Lots 1, 2, 9927 ft. land, Cross St. $400, lot 74 3800 ft. land $150, Cross St., lots 44-45, 8000 ft. $325		875	23.80
Land, lots 20-22 Cross St., 8000 ft. $325		325	8.84
Land, lot 21, Cross St., 4000 ft. $150		150	4.08
Lot 5, 4000 ft. land, Middlesex Fells Ave., $125, lots 15, 16, 17, 18, 14,500 ft. land $425, Middlesex Fells Ave		550	14.96
Lots, pt. 27-28, 2000 ft. land $50, lots 30, 31, pt. 32, 10,400 ft. land $325, lot 37, 2800 ft. land $75, lots 42, 43, 6400 ft. land $200, lot 25, 4000 ft. land $125, Highland View Ave., lot 38, 3040 ft. land $100		875	23.80
Lots 10-14 inc., 17,882 ft. land $525, Middlesex Fells		525	14.28
Lot 64, Pine Grove Park, 2878 ft. land $75, lot 68, Pine Grove Park, 3933 ft. land $125, Pine Grove Park, lots 59, 60, 61, 10,170 ft. land $300, Pine Grove Park		500	13.60
Lots 78-82 inc., 19,765 ft. land $575, Verplast Ave		575	15.64
Everson, Burce C., 28 Prince Ave. House $5000, land, pt. lot 17, 28 Prince Ave., 11,000 ft. $1100		6100	165.92
Everson, Gine et al, 28 Sheridan Cir. House $4000, lots 70, 71, pt. 69, 13,120 ft. land $525		4525	123.08
Ewer, Emeline H., 111 Cambridge St	350		
House $10,000, lot 2, 10,742 ft. land $1925, garage $800		12725	355.64
Fallon, Emma E. and Jeanette, 60 Lloyd St. House $9000, lot 5, 11,580 ft. land $2325, 60 Lloyd St., cor. M. V. Parkway		11325	308.04
Fallon, John, 11 Forest Cir. House $400, barn $100, 47,250 ft. land $950, 145 Forest St		1450	39.44
Fallon, Katherine E., 14 Highland Ave. House $4500, garage $150, 8411 ft. land $250		4900	133.28
Fallon, Nora T., Stoneham			

Name, Location and Description	Personal	Real	Total Tax
2 acres land, Highland Ave		800	21.76
4 acres land, back, Forest St., near Reservoir		600	16.32
Fallon, Thomas J., 11 Forest Cir	200		5.44
House $3500, garage $600, barn $900, 9 acres land $900, 2¾ acres land $275, Highland Ave. and 11 Forest Cir		6175	167.96
Fallon, Thomas J., Jr., 17 Forest Cir. House $5000, 5125 ft. land $200, Forest Cir		5200	141.44
Farbizio, Ralph and Grace, 9 Emerson Ct. House $1300, lot 3, 3102 ft. land $150		1450	39.44
Farnham, Clinton E., 3 Wolcott Rd	50		1.36
Farnham, Clinton E. and Florence M., 3 Wolcott Rd. House $7500, garage $1000, lot 14, 9360 ft. land $1500		10000	272.00
Farnham, Effie E., 5 Highland View Ave. House $4000, pt. lots 27, 28, 6000 ft. land $175		4175	113.56
Farnham, Fred H., 290 Main St	100		2.72
Farnsworth, Georgia Y., 2 Calumet Rd. House $9500, pt. lots 27-28, 10,000 ft. land $2800, garage $1000		13300	361.76
Lot 4, 22,559 ft. land $5650, Central St.		5650	153.68
Farnsworth Harold V. ,,2 Calumet Rd	100		2.72
Farnsworth, Vincent, 7 Copley St	200		5.44
Farnsworth, Vincent and Alice R., 7 Copley St	1000		
House $12,500, garage $1500, pt. lot 181, 12,000 ft. land $3000		17000	489.60
Farnsworth, Vincent, Jr. and Dorothy C., 15 Lawrence St. House $8000, garage $1000, land, lot 15, 15 Lawrence St., 9464 ft. $1900		10900	296.48
Farrar, Charles A. and Pauline M., 12 Myrtle St. House $5500, lot A, 2675 ft. land $575		6075	165.24
Farrell, James J. and Margaret M., Boston House $14,000 garage $1000, land, lot 3, 175 Highland Ave and 27 Park Ave., 8779 ft. $1575		16575	450.84
Farrell, Jennie E., Sargent Rd. House and garage $6500, ½lot 53 and lot 54, Sargent Rd., 7500 ft. $750		7250	197.20
Fay, Elizabeth, 36 Chester St. House $1800, barn $25, pt. lots 10, 11, 9523 ft. land $575		2400	65.28
Fay, Robert E., 36 Park Ave	1100		29.92
Fay, Robert E., et al, 36 Park Ave. House $6000, 7500 ft. land $1125		7125	193.80
Feinberg, Charles, 44 Middlesex St	75		2.04
Feingold, Julius Y., Cambridge House $6000, 63 Vine St., 6711 ft. land $8400, block $12,000, 650 Main St		26400	718.08
Felber, Theresa S., 1 Bacon St. House $9500, lot 5, 8339 ft. land $1500		11000	299.20
Fellman, William, 42 Yale St., Arlington House $8000, lot 7, 10,020 ft. land, Oneida Rd. $1000, garage $500		9500	258.40

Name, Location and Description	Personal	Real	Total Tax
House $8000, garage $500, lot 9, 8660 ft. land, Oneida Rd., $850		9350	254.32
Fellows, Beulah A., Seneca Rd			
House $6500, garage $300, land, lot 29, 6262 ft. $625		7425	201.96
Fells Plumbing and Heating Co., care of John Doherty, 656 Main St	925		25.16
Felt, Jonathan B. and A. Irene, Oxford St.			
House $17,000, garage $1000, land, lot 3-5 Oxford St., 8778 ft. $2625		20625	561.00
Fenno, Charles P., Estate, 18 Cabot St	100		2.72
Fenno, Mary L., 75 Church St	275		
House $9000, garage $1000, lot 72, pt. 73, 8586 ft. land $2150		12150	337.96
Fenno, Richard F. and Mary T., 24 Wildwood St.			
House and garage $8500, 6620 ft. land $1650		10150	276.08
Fenton, Mary A., 59 Woodside Rd.			
House $6000, garage $300, land, lot 13a, 59 Woodside Rd, 11,162 ft. $175		6475	176.12
Ferguson, Florence ,. and F. Mabelle, 2 Summit Ave.			
House $6500, 13,076 ft. land $2350		8850	240.72
Ferguson, George R., 232 Highland Ave.			
House $7000, lot 11, 11,600 ft. land $2100		9100	247.52
Fernald, Barbara, 82 Bacon St	50		1.36
Fernald, George A., 82 Bacon St	1125		
House $15,000, barn $5500, 30,716 ft. land $9225		29725	839.12
Fernald, George A. and Ella T. McCall, 82 Bacon St.			
Lot 7, 62,900 ft. land, McCall Rd		1050	28.56
Ferraina, Dominick, 27 Oak St	200		5.44
Ferro, Gi oramo, 55 Irving St.			
House and store $7000, ots 79-83, 6465 ft. and $300, Irving St., garage $600		7900	214.88
Lots 71-75, 6357 ft. and $325, Irving St., ot 67, 3128 ft. and $150, Irving St		475	12.92
Ferro, Guiseppe and Rosa F., 11 Harvard St.			
House $2500, barn $25, lot 26, pt. 30, 4357 ft., 82 Harvard St., $250		2775	75.48
Lots 18-22, 5810 ft. land, Harvard St., $300		300	8.16
Ferro, Rosa F., 11 Harvard St.			
House $3000, lot 153, 2800 ft. land $200		3200	87.04
Ferro, Rosa, 55 Irving St.			
House $3800, lot 87, pt. 91, 4689 ft. land $275, 51 Irving St		4075	110.84
Ferullo, Elizabeth M., 3 Royal St.			
House $3500, lots 55-56, 5750 ft. land $275, 6000 ft. land $300, Royal St		4075	110.84
Fessenden, Helen I., 47 Church St.			
House $5500, garage $350, lot B, 6076 ft. land $1100, 32 Myrtle St.		6950	189.04
Ficociello, Antonio, 71 Swanton St			
House $3000, barn $100, 8300 ft. land $400,			

Name, Location and Description	Personal	Real	Total Tax
10-12 Florence St		3500	95.20
Ficociello, Antonio, Trustee, 71 Swanton St.			
House $1650, lot A, 3751 ft. land $750, 17-19 Winchester Pl		2400	65.28
Ficociello, Benney, Boston, Mass.			
House $1000, 4 Spruce St., land, 4000 ft. $200		1200	32.64
Ficociello, Pasquale, 71 Swanton St	3100		
House and store $5500, shop $100, garage $600, 8250 ft. land $650, 69 and 71 Swanton St		6850	270.64
Ficociello, Pasqualine, 72 Oak St.			
House $1200, 10,000 ft. land $600		1800	48.96
Field, Herbert W., Lawrence, Mass.			
House $5000, lot 15, pt. 16, 6162 ft. land $625, 7-9 Nelson St		5625	153.00
Fields, Sadie A., 33 Nelson St.			
House $3000, land, lot 71, pt. 72, 79, Cross St., 5700 ft. $225, garage $200		3425	93.16
Lots, 69-70, 8764 ft. land $250, Pine Grove Pk.		250	6.80
Fifield, Wallace A., Arlington			
11¼ acres $1100, 4½ acres $300, High St		1400	38.08
Figlioli, Thomas, Woburn			
Store $2800, lots 170-171, 6661 ft., 365 Washington St., cor. Harvard St. $675		3475	94.52
Figioli, Vito and Giovanna, 55 Swanton St.			
House $3600, 11,085 ft. land $775, 53-55 Swanton St		4375	119.00
Fillippone, Antonio, 19 Irving St.			
House $3200, lot 131, pt. 127, 5088 ft. land $300		3500	95.20
Finger, John A. and Ethel S., 14 Mystic Ave.			
House $6500, lot 1, 4100 ft. land $775		7275	197.88
Finley, Henry, 31 Prince Ave.			
House $4500, garage $300, lot 20, 11,824 ft. land $1175		5975	162.52
Finnimore, Frank G. H., Verplast Ave.			
Lot 84, 2878 ft. land $75, Verplast Ave		75	2.04
Lot 62, Pine Grove Park, 2892 ft. land		75	2.04
Finnimore, Mary, Verplast Ave.			
House $2200, lot 85, 86, 5906 ft. land $225, garage $100		2525	68.68
Lots 65-83, 6270 ft. land $200, Pine Grove Pk		200	5.44
Fiore, Mary, 11 Rush St., Somerville			
Pt. lot 24, 6000 ft., Richardson St., $300		300	8.16
Fiore, Orazio, 17 Spruce St.			
House $1850, land, 17-17½ Spruce St., 7080 ft. $275, House $1250		3375	91.80
Fireside Coffee Shop, care of Helen I. Fessenden, 47 Church St	750		20.40
First Congregational Church, care of Henry Bigelow, 8 Francis Cir.			
House $8500, garage $2000, 18,500 ft. land $4250, (back) 2500 ft. land $100, 460 Main St.		14850	403.92
First National Stores, Inc., Somerville———	875		23.80
Fish, Charles E., 2 Curtis St	1000		

Name, Location and Description	Personal	Real	Total Tax
House $9000, 13,727 ft. land $2750, 2 Curtis St		11750	346.80
Fish, Fred O., 25 Cambridge St.			
House and garage $12,000, 20,367 ft. land $2025		14025	381.48
Fisher, Carl N. and Ella L., 10 Nelson St.			
House $3300, lots 8-9, 6675 ft. land $675		3975	108.12
Fisher, Lewis H., Newfane, Vermont			
Land, pt. lot 135, Irving St., 1028 ft. $50		50	1.36
Fiske, Ellen M., 811 Center St., Jamaica Plain			
House $3500, pt. lot 5-6, 38-40 Salem St., 10,160 ft. land $500		4000	108.80
Fiske, Howard C. and Maude D., 15 Symmes Rd.			
House $7500, lot 11, pt. lot 12, 5282 ft. land $950		8450	229.84
Fitch, George W., 14 Oxford St	1400		
House and sleeping porch $15,000, garage $800 lot 65, 15,000 ft. land $4200, 14 Oxford St		20000	582.08
Lots 24, 25, 104,033 ft. land, Chesterford Rd.		3650	99.28
Fitch, Mary A., 14 Sheffield, West	1000		
House $18,000, garage $1500, pt. lot 18, 8263 ft. land $2225		21725	618.12
Fitch, Stanley G. H., 25 Oxford St	100		2.72
Fitch, Stanley G. H. and Barbara R., 25 Oxford St.			
House $10,000, garage $250, lot 70, pt. 161, 12,105 ft. land $3025		13275	361.08
Fitts, Caroline S., 9 Grassmere Ave.			
House $6000, barn $1000, lots 25-26, pt. 27, 6850 ft. land $1225, 16,750 ft. land $3350, 13,700 ft. land $2750, 9 Grassmere Ave.		14325	389.64
Fitzgerald, Delia, 11 Grove Pl.			
House $1600, 4813 ft. land $200		1800	48.96
Fitzgerald, Elizabeth, 20 Winchester Pl.			
House $800, land 6330 ft. $1275		2075	56.44
Fitzgerald, Ellen M., 256 Washington St.			
House $2000, land, 11,456 ft. $1250		3250	88.40
Fitzgerald, Frances G., 165 Washington St.			
House $4000, garage $500, store, $2800, 16,067 ft. land $3225, 165 Washington St		10525	286.28
Fitzgerald, Gertrude, 11 Rangeley Ridge.			
House and garage $9500, lot 10A, 8934 ft. land $900		10400	282.88
Fitzgerald, James J., 18 Oak St	1250		
House 14-16 Oak St. $2300, house, 18 Oak St. $3500, 20-22 Oak St., $4000, house 26-28 Oak St. $2000, 3 sheds $500, office $500, 34,497 ft. land $2425, Oak St		15225	448.12
Barn $2500, 11,364 ft. land $1250, 250 Washington St		3750	102.00
Lots 304, 305, 306, 307, 308, 309, 17,365 ft. land, Arthur St		1050	28.56
2 2-3 acres land, Florence St. $3500 (no lot No.)		3500	95.20

Name, Location and Description	Personal	Real	Total Tax
Fitzgerald, John W., care of Mrs. John Mawn, 23 Shepard Ct.			
House $2375, house $2300, 12,730 ft. land $625, 21 and 23, 25 and 27 Shepard Ct.....		5300	144.16
Fitzgerald, Julia J., 165 Washington St.			
House $6500, lot 2, 4910 ft. land $500, 8-10, Lebanon St.....		7000	190.40
Fitzgerald, Mary E., 80 Boylston St., Boston			
House $8500, lot 21, 10,828 ft. land $1075, 523-525 Washington St.....		9575	260.44
House $8500, lot 20, 10,282 ft. land $1025, 529-531 Washington St.....		9525	259.08
Fitzpatrick, John, 17 Sheridan Cir.			
House $2000, lots 109, 110, 111, 11,148 ft. land $450.....		2450	66.64
Fitzpatrick, P. Francis, Sargent Rd.			
House $6000, lot 10, 10,244 ft. land $1025, garage $500.....		7525	204.68
Flaherty, Andrew J., 5 Dunham St.			
16,602 ft. land, back, Dunham St., $500, garage $200.....		700	19.04
Flaherty, Mary, 6 Winter St..			
House $2000, pt. lot 31, 2813 ft. land $150....		2150	58.48
Flaherty, Mary, 514 Washington St.			
House $3700, lot B, 5450 ft. land $375.....		4075	110.84
Flaherty, Mary J., Oak St.			
Lot 8, pt. 9, 6750 ft. land $675, Oak St.....		675	18.36
Flaherty, Mary R., 7 Webster St.			
House $3300, garage $400, 5040 ft. land $450 71 Nelson St.....		4150	112.88
Flanagan, Catherine, 50 Water St.			
Lot 35, pt. 36, 12,000 ft. land $725, 6120 ft. land $300, Water St.....		1025	27.88
Flanagan, Joseph F. and Catherine, 50 Water St.			
House $4500, garage $250, pt. lot 36, 6000 ft. land $300, Water St.....		5050	137.36
Flanders, Kenneth G., 13 Church St.....	300		8.16
Flanders, Maude C., 19 Lakeview Rd.			
House and garage $14,800, lot 25, 12,188 ft. land $3050, 19 Lakeview Rd.....		17850	485.52
Flanders, Wallace F., 19 Lakeview Rd.....	1625		
Lot 26, 8146 ft. land, Lakeview Rd.....		2025	99.28
Fleming, Claude H., 8 Glen Rd.			
House $6500, garage $700, garage $500, lot A, 16,520 ft. land $2475.....		10175	276.76
House $5500, lot 4, 3360 ft. land $675, Wildwood Ter.....		6175	167.96
Fleming, Edward, 44 Pond St.....	200		5.44
Fleming, Edward and Ellen, 44 Pond St.			
House $5000, 2 acres land $800, Pond St., shed $550.....		6350	172.72
Fletcher, Willard V., 2 Glen Rd.			
House $8000, 11,240 ft. land $2800, 112 Church St. and 2 Glen Rd., garage $1000.....		11800	320.96
Flinn, Henri, 1019 Simpson St., Evanston, Ill..			

Name, Location and Description	Personal	Real	Total Tax
House $2000, 4680 ft. land $325, 36 Oak St....		2325	63.24
Flowers, Catherine L., 17 Holland St.			
House $2800, barn $300, 10,079 ft. land $600..		3700	100.64
Flynn, Catherine C., 17 Linden St.			
House $2000, barn $400, 10,500 ft. land $625, 16,800 ft. land, back, $175.....		3200	87.04
Flynn, John E., 40 Rumford St.			
House $3500, pt. lot 49, 4000 ft. land $250, 40 Rumford St.....		3750	102.00
Flynn, Margaret E., 20 Tremont St.			
House $3200, lot 28, 29, 15,000 ft. land $750		3950	107.44
Flynn, Thomas R., 38 Pond St.			
House $5000, barn $3500, garage $700, 4 acres land $1600.....		10800	293.76
Flynn, William, 17 Linden St.....	300		8.16
Fogg, Clarence H. and Sarah E., 4 Myrtle St.			
House $6500, 4828 ft. land $1075.....		7575	206.04
Fogg, Minnie H., 85 Brookside Ave.			
House $3000, lot 202, pt. 203, 5050 ft. land $200.....		3200	87.04
Foley, Catherine, 15 Hill St.			
House $3000, 9120 ft. land $550, garage $300		3850	104.72
Foley, Gladys V., 10 Carter St.			
House $3500, lot 60, 5550 ft. land $275, Carter St.....		3775	102.68
Foley, Helen F., 17 Englewood Rd.			
House $4500, lot 39, 4776 ft. land $200.....		4700	127.84
Foley, Katherine M., (rear) 607 Main St.			
House $800, 7278 ft. land $1450.....		2250	61.20
Foley, Margaret, 30 Canal St.			
House $3500, pt. lot 57, 5750 ft. land $350, 30 Canal St., garage $300.....		4150	112.88
House $3000, lot 58, 11,500 ft. land $700, 40 Canal St.....		3700	100.64
Foley, Michael J., 30 Middlesex St.....	600		16.32
Foley, Nellie, 16 Nelson St.			
House $2500, 6345 ft. land $625, 16 Nelson St.		3125	85.00
Foley, Nora M., et al, 7 Sheridan Cir.			
House $3500, lot 120, 122, pt. 118, 9458 ft. land $475, lot 116, pt. 118, 5640 ft. land $275, 5-7 Sheridan Cir.....		4250	115.60
Foley, Patrick, 778 Main St.			
House $5500, lots 2, 3, 4, 9783 ft. land $975, 778 Main St., 12,690 ft. $1275.....		7750	210.80
Lots 58, 59, 7592 ft. land, Watson Pl.....		300	8.16
Foley, Peter W., Jr., 19 Oak St.			
House $2000, 4702 ft. land $325, 19 Oak St....		2325	63.24
Folts, S. E. Maude, 14 Hillside Ave.....	75		2.04
Ford, Marjorie A., 20 Kenwin Rd.			
House $6500, garage $650, 7660 ft. land $625		7775	211.48
Foremen, George, 22 Nelson St.			
House $3500, 7692 ft. land $775.....		4275	116.28
Forsaith, Charles H., at al, Trustee, Waterfield Bldg. Association, Arlington.			
Club house $9000, 14,000 ft. land $2800, 9476			

Name, Location and Description	Personal	Real	Total Tax
ft. land $675, 34 Vine St		12475	339.32
Foss, John W., Jamaica Plain			
Land, lot 256, Willowdale Rd., 9213 ft. $300		300	8.16
Foster, Frank, Cambridge			
Land, lot 273, Forest St., 9894 ft. $500		500	13.60
Foster, Hosea J., 15 Stone Ave	325		
House $4000, barn $500, shed $150, lot 4-5, 12,000 ft. land $1200		5850	167.96
Foster, Lillian M., 12 Mystic Ave	100		2.72
Fotopoulos & Co., Peter, 599 Main St	1000		27.20
Fowle, Jennie P., 7 Lagrange St.			
House $5700, lot B, 8015 ft. land $2000		7700	209.44
Fowler, Mary P., care of Thos. R. Bateman, 8 Myrtle St.			
15,720 ft. land, Swan Rd		1575	42.84
Fox, Abraham, 17 Winchester Pl	100		2.72
Fox, Erving N., 418 Highland Ave	125		3.40
Fox, Erving N. and M. Louisa, 418 Highland Ave.			
House $9500, lot 63, pt. 62, 8154 ft. land $1225, Highland Ave		10725	291.72
Foye, Dorothy C., 4 Rangeley Ridge			
House $9000, garage $1000, lot A, 18,480 ft. land $3700		13700	372.64
Franklin, Dora D., 7 Fairmount St.			
House $10,500, barn $2000, 16,256 ft. land $1300, 11 Fairmount St		13800	375.36
House and garage $9500, 7170 ft. land $575, 1633 ft. $125, 7 Fairmount St., lots B. and D.		10200	277.44
Fraser, Wendell and Helen L., Roxbury			
House $5000, lot 76, 6060 ft. land $475, 81 Woodside Rd		5475	148.92
Fredson, Augusta, M. E., 25 Hart Pl., Woburn			
Lots 67, 68, 69, 16,279 ft. land $2450, Highland Ave		2450	66.64
Freeburn, Elizabeth B., 35 Cabot St	525		14.28
Freeburn, Thomas I., 35 Cabot St	1200		
House $15,000, garage $2500, pergola $500, lots 2, 4, 18,548 ft. land $3700		21700	622.88
Freeman, Bertha M., care of John N., Mason, 390 East Peidmont St., Pomona, Cal.			
House $4000, lot 17, 7576 ft. land $1125, 25 Crescent Rd		5125	139.40
French, Catherine L., 2 Ledgewood Rd.			
House $8000, lot 19, 11,293 ft. land $1700		9700	263.84
French, Charlotte S., 108 Highland Ave.			
House $13,500, garage $1000, lot 244, pt. 235, 19,138 ft. land $2300		16800	456.96
Franch, Edward V., 2 Ledgewood Rd.			
Lot 27, 28,913 ft. land, Lorena Rd. $575		575	15.64
House and garage $25,000, land, Prospect St., 50,540 ft. land $5050		30050	817.36
French, Josephine P., Pittsburg, Pa.	300		8.16
French, Mary H., 8 Wedge Pond Rd	100		2.72
Friberg, Harry A. and Siri O., Somerville			

Name, Location and Description	Personal	Real	Total Tax
½ lot, 165-166, Cranston Rd., 7425 ft. $750..		750	20.40
Friend, Alfred W. and May W., 45 Wildwood St.			
House $10,000, garage $1000, lot 3, 45 Wildwood St., 16,936 ft. land $3050.....		14050	382.16
Friend Bros., Inc., 407 Main St.....	200		5.44
Friend, Leslie A., et al, Trustee, Friend Bros., Realty Trust, 552 Main St.			
Block $32,950, land, 552-564 Main St., 7007 ft. $42,050.....		75000	2040.00
Frongillo, Letizia, 46 Harvard St.			
House $3000, pt. lot 94-98, pt. lot 102, 46 Harvard St., 5810 ft. land $400.....		3400	92.48
Frost, Elliott P., 5 Warren St.....	150		4.08
Frotten, Hannah J., 19 Salem St.			
House $1500, lot 14, 9904 ft. land $875, 17 and 19 Salem St.....		2375	64.60
Frye, Kenneth W. and Jennie, Dothan St.			
House $1800, garage $200, barn $50, lot 171, 9753 ft. land $100, Dothan St.....		2150	58.48
Lot 172, 9600 ft. land $100, Dothan St.....		100	2.72
Fuller, Audrey T., 56 Fletcher St.....	1000		
House $11,000, lot 9, pt. 8, 17,080 ft. land $3925, garage $300.....		15225	441.32
Furber, Lizzie E., 1 East Wyoming Ave., Melrose, Mass.			
House $9000, pt. lot B, 9820 ft. land $2450, garage $800, 100 and 102 Church St.....		12250	333.20
Furbush, Bridget B., 18 E. Nichols St., Woburn			
Lots 41, 42, 12,468 ft. land, Main St.....		500	13.60
Furlong, Curtis L. and Florence N., 11 Norwood St.			
House $10,000, 11,189 ft. land $2800, 9-11 Norwood St.....		12800	348.16
Gaffney, Annie, 54 Hemingway St.			
House $2200, lot A, 54 Hemingway St., 4620 ft. land $275, garage $100.....		2575	70.04
Gage, Mabel H., 2 Ravenscroft Rd.....	1000		
House $10,000, garage $1200, lot 6, 14,832 ft. land $4450, 62 Bacon St., and 2 Ravenscroft Rd.....		15650	452.88
Gale, Burton L., 49 Yale St.....	1725		46.92
Gale, Burton L. and Marion P., 49 Yale St.			
House $13,000, garage $3000, lot 2, 9800 ft. land $1950.....		17950	488.24
Gale, H. Adams, 44 Swan Rd.....	1000		27.20
Gale, Helen V., 44 Swan Rd.....	2525		
House $35,500, garage $3000, garage $1700, 2 henneries $250, pergola $1000, 50,000 ft. land $5000, 166,939 ft. land, back, $10,000, 44 Swan Rd.....		56450	1604.12
Gallagher, Charles H. and Eleanor A., 15 Canal St.			
House $5000, 6365 ft. land $400, 15 and 17			

Name, Location and Description	Personal	Real	Total Tax
Canal St., garage $100		5500	149.60
Gallelo, Domenico, 15 Summer St.			
House $1200, pt. lot 27, 6030 ft. land $175, 15 Summer St		1375	37.40
Galuffo, Antonio and Maria, 43 Harvard St.			
House $2500, lot 101, pt. 97, 4200 ft. land $300, 43 Harvard St		2800	76.16
Lot 3, 7500 ft. land $450, Swanton St		450	12.24
Galvin, John H., Somerville			
Lot 22C, 7083 ft. land $100, Chesterford Rd		100	2.72
Gamage, Viva, 7 Bacon St.			
House $9500, garage $1500, pt. lot 2, 9786 ft. land $1750		12750	346.80
Garbino, Grazia, 718 Main St.			
Land, lots 162, 163, Kirk St., 5000 ft. $200		200	5.44
Land, lots 367-368, Loring Ave., 5539 ft. $275		275	7.48
Gardner, Henry E., 49 Myrtle Ter.			
House $5000, lot 6, 4770 ft. land $675		5675	154.36
Gargas, Theodore, 330 Washington St.			
House $3700, barn $500, 6500 ft. land $650		4850	131.92
Garner, Ralph L., 3 Summit Ave	75		2.04
Garner, Romaine B., 3 Summit Ave.			
House $8000, 10,140 ft. land $1825		9825	267.24
Garrison, Elsie May, et al and Cutler A. Babbitt, 28 Wiley Rd., Belmont			
House $5000, land, lot 77, 79 Woodside Rd., 6180 ft. $500		5500	149.60
Gates, Agnes H., 67 Church St	200		5.44
Gates, Jennie C., 237 Highland Ave	1000		
House $10,000, garage $1000, 7047 ft. land $1275		12275	361.08
Gattinere, Giovanni, 4 Upland Rd.			
House and garage $4000, land, lot 2, Upland Rd., 6872 ft. $350		4350	118.32
Gattineri, John, 740 Main St	100		2.72
Gaudiosa, Francesco and Joanna, 20 Holland St.			
House $2000, 2825 ft. land $200		2200	59.84
Geary, John J., 143 Pleasant St., Woburn			
Lot 7, 3800 ft. land, Middlesex Fells Ave		125	3.40
Geerts, Charlotte R., 36 Calumet Rd	2200		
House $12,000, garage $2200, lot 11, 14,221 ft. land $3550		17750	542.64
House $12,000, garage $2200		17750	542.64
Gendron, Florence A., 22 Calumet Rd	1000		
House $10,500, garage $500, garage $150, lot 21, 14,850 ft. land $3700, 22 Calumet Rd		14850	431.12
Gendron, Joseph E., 22 Calumet Rd	1000		27.20
Gerrish, Frances Cram, 8 Maxwell Rd.			
House $5000, lot 5, 5675 ft. land $975		5975	162.52
Ghirardini, Angelo, 117 Cambridge St.			
House $10,000, garage $2000, 25,573 ft. land $6400, lot 1, 22,965 ft. land $5750		24150	656.88
Ghirardini, Mary T., 12 Foxcroft Rd.			
House $15,000, garage $1800, pt. lot 89-90, 25,132 ft. land $6275		23075	627.64

Name, Location and Description	Personal	Real	Total Tax
Ghirardini, Virgil J., 12 Foxcroft Rd	1000		27.20
Ghirardini, William G. S., 45 Wedgemere Ave.	500		
House $13,000, garage $1500, lot 183, pt. 184, 13,125 ft. land $3275		17775	497.08
Gifford, Elizabeth L., care of Owen Gifford, 14275 Superior Rd., Cleveland Heights, Ohio			
Lot 53, 7020 ft. land, Wedgemere Heights		100	2.72
Gigliotti, Bernardo and Catrino, 30 Florence St.			
House $2600, lots 3, 4, 10,812 ft. land $550		3150	85.68
Gigliotti, Maria D., 2 Tremont St.			
House $2200, garage $300, land, pt. lot 16, 7000 ft. $275		2775	75.48
Gilardi, Francesco and Gaudiosa, Giovanni, 15 Harvard St.			
House $3500, lots 145-149, 5600 ft. land $400, 15-17 Harvard St		3900	106.08
Gilbakian, John, 47-33-39th Place, Long Isalnd, N. Y.			
Lots 241, 242, 5000 ft. land, Loring Ave		300	8.16
Gilbert, John C., 12 Euclid Ave	500		
House $6000, garage $600, lot 70, 17,847 ft. land $1775		8375	241.40
Gilchrist, Edna M., 50 Vine St	50		1.36
Gile, Harold E. and Marion C., 5 Holton St.			
House $6000, garage $300, land, lot D, 10,185 ft. $500		6800	184.96
Giles, Alice M., 5 Summit Ave	1000		
House $10,000, 8990 ft. land $1625		11625	343.40
Giles, Charles E., Jr., 4 India St., Boston			
Lot 50, 3200 ft. land, Pine Grove Pk		100	2.72
Giles, E. Newman, 12 Stone Ave.			
House $6500, lot 21, 4396 ft. land $450		6950	189.04
Giles, James and Margaret R., 19 Myrtle St.			
House $4500, garage $250, 4771 ft. land $1050		5800	157.76
Gilgun, Thomas J., 75 Woodside Rd.			
House $5000, land, lot 79, 6450 ft. $525		5525	150.28
Gilkey, George C., 25 Russell St., Melrose			
Lots, 45, 46, 23,036 ft. land, Border Rd		225	6.12
Gillespie, Mary, 37 Mystic Ave.			
House $5300, 7500 ft. land $1500, 35-37 Mystic Ave		6800	184.96
Gillett, Arthur J. and William and Curtis W. Nash, Trustees u-w., Edward L. Gillett, 25 Rangeley Rd.			
Lot 19, 19,328 ft. land, Rangeley Rd., $1925		1925	52.36
Gillett, Clifford K. and Edna E., 7 Marshall Rd.			
House $9500, lot D, 8325 ft. land $1250, Marshall Rd		10750	292.40
Gillett, Hiram A., 49 Cabot St	1375		37.40
Gillett, Hiram A. and Helen B., 49 Cabot St.			
House $18,000, garage $1800, lot 14, ½ of 12, 9292 ft. $2325, 4733 ft. $950		23075	627.64
Gillett, Minnie L., 8 Sheffield Rd.			
House $12,000, garage $1000, 8839 ft. land $2650		15650	425.68

Name, Location and Description	Personal	Real	Total Tax
Gillett, Ruth B., 25 Rangeley Rd	1000		
House $15,000, lot 25, 21,724 ft. land $3250		18250	523.60
Gillett, William E., 25 Rangeley Rd	225		6.12
Gillotte, Nellie, 12 Cedar St.			
House $2000, lot 13, 5475 ft. land $275		2275	61.88
Gilpatric, William H., 27 Cabot St	650		17.68
Gilpatric, William H. and Carolyn D., 27 Cabot St.			
House $18,000, lot D1, 10,981 ft. land $2750, D3, 7045 ft. land $1400		22150	602.48
Ginn, Elizabeth W., 28 Wildwood St.			
House $7000, 13,490 ft. land $3375		10375	282.20
Ginn, M. Fransesca G., 55 Bacon St	6600		179.52
Ginsberg, Mildred R., 135 Main St., Woburn			
Land, lot 13 B, Woodside Rd., 11,384 ft.		175	4.76
Gironda, Antonio, 17 Florence St.			
Lot 10, 4480 ft. land $225, Florence St.		225	6.12
Gironda, Antonio and Rachaela E., 17 Florence St.			
House $3500, lot 9, 4800 ft. land $250		3750	102.00
Giuliani, Antonio and Domenica, 16 Richardson St.			
House $3700, lot 6, 8258 ft. land $650, 16-18 Richardson St		4350	118.32
Glancy, Wm. H. and Wm. P. Shine, 240 Albany St., Cambridge			
Factory $13,000, factory $12,350, forge shop $2325, boilerhouse $500, 20,000 ft. land $1600, 40,800 ft. land $825, 1017 Main St		30600	832.32
Gleason, Charles A., 9 Fletcher St	1200		
House $8000, garage $500, 9786 ft. land $2450, 9 Fletcher St		10950	330.48
House $9500, 8488 ft. land $6375, 45 Church St		15875	431.80
House $5500, office bldg. $5500, 8779 ft. land $8775, 41 Church St		19775	537.88
House $2500, 2 henneries $200, 3 acres $3000, 16 acres $3200, Westland Ave		8900	242.08
House $5500, garage $300, lot 27B, 13,794 ft. land $700, 56 Woodside Rd		6500	176.80
Gleason, Ella A., 10 Edgehill Rd			
House $10,000, land, lot 23, pt. 25-26, 10 Edgehill Rd., 8660 ft. $1825		11825	321.64
Gleason, Harriet A., 26 Lawson Rd.			
House $8000, garage $800, lot G, 11,003 ft. land $2200, 26 Lawson Rd		11000	299.20
Gleason, Herbert E., 30 Woodside Rd.			
House $5500, lot H, 23,500 ft. land $475, 30 Woodside Rd		5975	162.52
Gleason, Loring P., 18 Rangeley Rd.			
House $10,000, garage $1200, land, 3-5 Central St., 22,010 ft. $5500		16700	454.24
Gleason, Loring P. and Helen J., 18 Rangeley Rd	1000		
House $12,500, lot 18, 15,017 ft. land $1500,			

Name, Location and Description	Personal	Real	Total Tax
Rangeley Rd		14000	408.00
Gleason, Mabel F., 2 Allen Rd. House and garage $13,500, lots 122, 123, 9914 ft. land $1000, 2 Allen Rd		14500	394.40
Glendon, Henry R. and Luke P., Trustees, 17 Lake St. House $3500, garage $250, 11,413 ft. land $925, 17 Lake St		4675	127.16
Glendon, Patrick J., 24 Ware Rd. House $5200, lot 24, 6280 ft. land $250		5450	148.24
Glendon, Richard P., Main St	400		10.88
Glidden, Henry O. and Ethel L. W., 44 Hillcrest Parkway. House $5000, garage $400, land, lot 116, 13,163 ft. land $275, 44 Hillcrest Parkway		5675	154.36
Glover, Waldo F., 12 Reservoir St. House $4400, land, lot 7, 9587 ft. $475		4875	132.60
Goddard, Alice B., 42 Winthrop St. House $5000, garage $300, 16,000 ft. land $1600		6900	187.68
Goddard, Amy L., 12 Wolcott Rd. House $7500, lot 19, pt. 17, 18, 10,498 ft. land $1675, lot, pt. 20, 9060 ft. land $1625		10800	293.76
Goddard, Henry A., 12 Wolcott Rd	475		12.92
Goddu, George, 16 Chestnut St	400		10.88
Goddu, George, et al, 16 Chestnut St. 18,750 ft. land $3200, Chestnut St		3200	87.04
Goddu, Isabel W., 16 Chestnut St. House $8500, 17,672 ft. land $3000, garage $600		12100	329.12
Goddu, Louis E., 6 Goddu Ave. House $7500, 20,821 ft. land $3325, garage $250		11075	301.24
Goddu, Napoleon, et al, 18 Chestnut St. House $7500, 17,891 ft. land, 18 Chestnut St., $3050		10550	286.96
Goddu, Paul D., 3 Cliff St. House $5500, lot 10, 4447 ft. land $800		6300	171.36
Goddu, Warren F. and Edith F., 11 Marshall Rd House and garage $9000, land, lot F., 11 Marshall Rd., 9270 ft. $1400		10400	282.88
Godfrey, Hubert W., 10 Everell Rd	225		6.12
Godfrey, Marion B., 10 Everell Rd	150		
House $9000, lot 19, 10,673 ft. land, Everell Rd., $1600, garage $350		10950	301.92
Godwin, Edith Jackson, 6 M. V. Parkway	800		21.76
Godwin, Theodore R., 6 M. V. Parkway	100		2.72
Goff, Amy S., 12 Stratford Rd. House $10,100, garage $1000, lot 6, 12,384 ft. land $3725		14825	403.24
Goggin, Katherine F., 22 Highland Ave. House $4750, 18,888 ft. land $575, garage $600		5925	161.16
Gogliormello, Antonio, 18 Florence St. House $3800, 18 and 20 Florence St., garage $600, lot 1, pt. 2		4775	129.88

Name, Location and Description	Personal	Real	Total Tax
Gogliormello, Antonio and Rosa, 18 Florence St.			
Lots 14-15, pt. 13, 13,500 ft. land $675, Florence St		675	18.36
Gogliormello, Antonio and Rosina, 18 Florence St.			
House $5500, lot 1, 4831 ft. land $475, 415-417 Washington St		5975	162.52
Gogliormello, Rosa M., 18 Florence St.			
House $4000, lots 143-147, 7331 ft. land $500, 11-13 Irving St		4500	122.40
Land, pt. lot 2, Florence St., 2402 ft. land $125		125	3.40
Goldsmith, Frances G., 18 Symmes Rd.			
House $7500, lot 8, 6500 ft. land $1175		8675	235.96
Goldthwait, Crawford, 17 Norwood St	3075		
House $13,300, garage $2000, land, pt. lot 4, 11,650 ft. $2900		18200	578.68
Goldthwait, Ruth A., 17 Norwood St	1000		27.20
Goode, Robert R. and Angeline L., 16 Collamore St			
House $2500, 4125 ft. land $200		2700	73.44
Goodhue, Myrtle E., 48 Cross St	200		
House $2500, store $500, 3 pumps $600, barn $100, ½ acre land $800, 5-8 acre land, back, $500		5000	141.44
Goodnow, Arthur, 15 Dwight St., Boston			
Lots 27, 28, 5212 ft. land, Cross St		300	8.16
Goodwin, Elisha, 5 Winthrop St	750		
House $8500, barn $1000, 15,850 ft. land $3175		12675	365.16
Goodwin, Ethel C., 5 Orient St.			
House $8000, garage $500, lot 16, 7974 ft. land $650		9150	248.88
Gorman, John J. and Bernice M., 1 Warwick Pl.			
House $3500, lot 5, 6030 ft. land $1200		4700	127.84
Goss, C. Isabel, Somerville			
Land, lot 91 pt.92, Allen Rd., 5000 ft. $300, 2500 ft. $150		450	12.24
Goss, Edith H., Somerville			
Land, lot 94, Allen Rd., 5000 ft. $300		300	8.16
Goss, William E., Somerville			
Lot 93, pt. 92, 7500 ft. land $450, Allen Rd		450	12.24
Gotz, Myer, 88 Boylston St., Malden			
Land, lot B, Main St., 5185 ft. $425		425	11.56
Land, lot C, Main St., 7017 ft		550	14.96
Land, lot G, Water St., 6630 ft		525	14.28
Goucher, Leland J., Beverly			
Lots 206, 207, 10,105 ft. land, Henry St		100	2.72
Gough, Isaac D., 174 Westminster Ave., Arlington.			
Land, lot 13, Cambridge St., 13,882 ft		2075	56.44
Land, lot 15, Wildwood St., 8585 ft		1300	35.36
Land, lot 16, Wildwood St., 8350 ft		825	22.44
Gould, Chas. W. and Blanche N., 18 Norwood St	1000		

Name, Location and Description	Personal	Real	Total Tax
House $10,000, barn $2500, lot 3, 13,333 ft. land $3325		15825	457.64
Gould Jesse 2nd., and Amy G. Grant, 30 Wildwood St.			
House $11,000, garage $1500, 10,458 ft. land $2625, 30 Wildwood St		15125	411.40
Grace, Thomas F., Cambridge	200		
Filling Station $1500, 2 gasoline pumps $400, lots 126, 125, 6430 ft. land $325, Main St		2225	65.96
Grad, Conrad W. and Christine W., 303 Washington St.			
House $8000, garage $700, pt. lot 2, 303-305 Washington St., 6120 ft. $925		9625	261.80
Grant, Aaron A., 36 Harvard St.			
House $2900, lot 118, pt. 114, 4357 ft. land $300, garage $100		3300	89.76
Lot 23, 3490 ft. land $175, Florence St		175	4.76
Grant, George J. and Ruth V., Arlington			
Pt. lot 276, 6800 ft. land, Locke St., $50		50	1.36
Land, lot 277 Locke St., 700 ft. $25		25	.68
Grant, Grace M., 117 Church St.			
House $12,000, garage $2000, land, 16,421 ft. $4925		18925	514.76
Grant, Nancy, 35 Winthrop St.			
House $1700, 14,840 ft. land $1025		2725	74.12
Grant, Owen and Mary E., 42 Hemingway St.			
House $3000, garage $300, lot C, 6930 ft. land $425		3725	101.32
Graves, Allie M., 31 Everett Ave	1700		
House $18,000, garage $1800, 18,136 ft. land $6350, 31 Everett Ave., 1510 ft. land $425		26575	769.08
Graves, Douglas N., 31 Everett Ave	1500		40.80
Gray, Mabel I., 70 Woodside Rd.			
House $5500, garage $300, land, lot 122, 5905 ft. $475		6275	170.68
Graziano, Pietro and Marianna, 14 Olive St.			
House $2000, land, 8120 ft. $250		2250	61.20
Greco, Charles R., 32 Everett Ave	150		
Pt. lot 85, 14,138 ft. land, Foxcroft Rd		3525	99.96
Pt. lot 11, 12,566 ft. land $3400, lot 12, 3620 ft. land $975, Sheffield West		4375	119.00
Greco, Gertrude L., 32 Everett Ave	1800		
House $25,000, garage $1500, lot 15, 20,000 ft. land $6000, 13,429 ft. land, back, $1350		33850	969.68
Green, Jacob, 169 Washington St	100		2.72
Greenberg, John F., 20 Nowal Ave., Stoneham			
House and garage $6000. land, lot 6, 225 Forest St., 8077 ft. $800		6800	184.96
Greene, Christine E., 329 Highland Ave	50		1.36
House $11,200, garage $300, 11,000 ft. land $1975, 329 Highland Ave		13475	366.52
Greenleaf, Arthur P., Wallingford, Conn.			
House $6000, lot 2, 10,980 ft. land $1975, 23 Stevens St		7975	216.92
Greenwood, Talma T., 26 M. V. Parkway	1000		

Name, Location and Description	Personal	Real	Total Tax
House $13,000, garage $2000, lot 42, 10,300 ft. land $2575		17575	505.24
Gregory, Franklin E., 224 Forest St	6700		182.24
Gregory, Henry W. and Mary A., Somerville ½ lot 118 and lot 119, 7500 ft. land $750, Allen Rd		750	20.40
Gregory, Muriel D., 224 Forest St	1200		
House $12,000, barn $3500, summerhouse $100, 7 acres land $4200		19800	571.20
Grey, George H., 3 Ridgefield Rd	400		10.88
Grey, Mildred E., 3 Ridgefield Rd. House $9500, lot 32, pt. 33, 9500 ft. land $1800, garage $1500		12800	348.16
Griffin, Elizabeth T., 42 Metcalf St., Medford House (unf.) $9000, lot 2, 9837 ft. land, Oxford St., $1175		10175	276.76
House $15,000, garage $1500, lot 5, 10,645 ft. land, Oxford St., $1275		17775	483.48
Griffin, Harry S., 47 Swan Rd	2000		
House $20,000, garage $2000, hennery $150, lot 2, 43,560 ft. land $4350, 35,532 ft. land $2325, 47 Swan Rd		28825	838.44
Lot 1, 78,570 ft. land $4700, Swan Rd		4700	127.84
Griffiths, Leonard V., 5 Stevens St., Methuen House $6500, lot 13, 5000 ft. land, 14 Park Rd., $750		7250	197.20
Grimes, Carlos P., 24 Brookside, Ave, House $3800, lot 255, 5540 ft. land $275, 24 Brookside Ave		4075	110.84
Grimes, James, 20 Sheridan Cir. House $2800, lots, 67, 68, pt. 69, 9000 ft. land $350, garage $250		3400	92.48
Grindle, Wade L. and Elvira R., 31 Lincoln St. House $5000, garage $300, lots E and D, 5229 ft. land $525, 6100 ft. land $600		6425	174.76
Grossman, Jacob, Quincy, Mass. Lot 63, 3014 ft. land $100, Pine Grove Pk		100	2.72
Grosvenor, Anna C., 48 Lloyd St. House $5500, garage $500, land, pt. lot 3, 4600 ft. $825		6825	185.64
Grush, Marion S., 18 Everett Ave	2000		
House and garage $20,000, pt. lot 9, 12,000 ft. land $3600, 5836 ft. land, back, $575		24175	711.96
Grush, Merton E., 18 Everett Ave	225		6.12
Guarino, Frank, Dothan St. House $3500, 9500 ft. land $100, pt. lot 176		3600	97.92
Guarino, Massiemno, Dothan St. Lot 175, 9600 ft. land, Dothan St		100	2.72
Guarino, Raffaelo, 49 Irving St. House $3000, pt. lots 91, 95, 3789 ft. land $225, garage $150		3375	91.80
Guernsey, Benjamin W., Henry C. and Florence M., Trustees, Wellesley House, 7, 9, 11, Eaton St. $7500, house, 17 Eaton St. $1200, barn $800, 10,000 ft. land			

Name, Location and Description	Personal	Real	Total Tax
$1500, 33,648 ft. land, back, $2700, Eaton St.		13700	372.64
Guild, Etta M. and Robert F., 24 Cabot St.			
House $8000, lot 70, pt. 60, 9800 ft. land $2450, garage $600		11050	300.56
Gulf Refining Co., care of John J. Maddocks, Park Sq. Bldg., Boston	700		
Bldg. $8400, 4 pumps $1600, 4680 ft. land $4675, Main St		14675	418.20
Gunby, Ruth M., care of Frank M. Gunby, Boston			
House $9000, garage $600, lot 10, 5298 ft. land $1050, 12 Manchester Rd		10650	289.68
Gurney, David W., 3 Valley Rd.			
House and garage $5000, lots 3-4-5, Valley Rd., 51,000 ft. land $1525		6525	177.48
Gurney, Estelle, 76 Hemingway St.			
House $4500, garage $300, 10,440 ft. land $625		5425	147.56
76-78 Hemingway St		5425	147.56
Gustin, Clarence H., 375 Cambridge St	200		
House $1000, barn $100, 2 gasoline tanks $400, ¾ acre land $200		1700	51.68
Gustin, Samuel, 14 Ridge St	825		
House $3500, house $50, barn $400, shed $50, shed $250, brooder-house $50, hennery $150, pump-house $100, lot 4, 15 5-6 acres land $1000, 14 acres $500, Ridge St		6050	187.00
Gustin, Winnifred M., 5 Lakeview Ter.			
House $11,000, garage $1400, land, lot 39, pt. 38, 10,032 ft. $2500		14900	405.28
Haartz, Agnes M., 33 Wedgemere Ave	1825		
House $20,000, garage $2000, lot 139, 19,734 ft. land $5375, 33 Wedgemere Ave		27375	794.24
Haartz, John C., 33 Wedgemere Ave	75		2.04
Hadley, Roger C. and Dora E., 193 Forest St.			
House $3800, barn $1000, 26,192 ft. land $1050		5850	159.12
Haggerty, Alice J., et al, 33 Hemingway St.			
Land, Highland Ave., 2½ acres		500	13.60
Haggerty, Charles H., 12 Baldwin St.			
House $1500, barn $50, 11,000 ft. land $450, 18,000 ft. land back $350 lot 13		2350	63.92
Haggerty, James, 161 Swanton St.			
House $2500, lots 505 to 509 inc., 12,600 ft. land $750, 161 Swanton St., garage $200		3450	93.84
Haggerty, Mary, 90 Cross St.			
Lots 59-60, 5000 ft. land, Wendell St		100	2.72
Haggerty, Nellie T., 161 Swanton St.			
Bldg. $9000, shop $300, 6500 ft. land $1625, 734-740 Main St		10925	297.16
Haggerty, William, 90 Cross St.			
House $2000, lots 51, 52, 5166 ft. land $200, 90 Cross St		2200	59.84
Hain, James, E. Winthrop			
Lot 35, 2800 ft. land, Highland View Ave		75	2.04
Hakanson, Anna B., 44 Lincoln St.			

Name, Location and Description	Personal	Real	Total Tax
House $3500, house $300, barn $50, 15,841 ft. land $1575		5425	147.56
Hakanson, Gustaf O., 44 Lincoln St	225		6.12
Hakanson, Inez, 34 Sheridan Cir.			
House $2500, hennery $50, lots 73, 74, 7680 ft. land $300, garage $500		3350	91.12
Lot 75, 3312 ft. land $125, lot 76, 3409 ft. land $125, Sheridan Cir		250	6.80
Hakanson, Rudolph, 34 Sheridan Cir.			
Lot 72, 4892 ft. land $200, Sheridan Cor		200	5.44
Hale, Margaret G., 44 Lloyd St.			
House $5500, pt. lot 3, 4, 5000 ft. land $900		6400	174.08
Haley, John, 66 Holland St.			
House $1500, 4968 ft. land $300		1800	48.96
Haley, Katherine A. and James V., 4 Symmes Rd.			
House $6500, garage $800, lot 1, 6000 ft. land $1075		8375	227.80
Haligan, Ellen, 26 Tremont St.			
House $2600, garage $200, lot 30, 7500 ft. land $375		3175	86.36
Hall, Catherine G., 58 Vine St.			
House $6500, garage $800, lot 10, 7900 ft. land $1575		8875	241.40
Hall, Clifton S., 8 Lawrence St	100		2.72
Hall, Clifton S. and Elizabeth S., 8 Lawrence St.			
House $8000, 14,290 ft. land $2850, 8 Lawrence St., lot 152		10850	295.12
Hall, Emeline G., 7 Grove St	1250		
House $30,000, garage $2500, 35,180 ft. land $6325, 14,120 ft. land, back, $575		39400	1105.68
Hall, H. Arthur, Madison Ave., West	1000		27.20
Hall, H. Arthur and Maude J., Madison Ave., West			
House $10,200, garage $1000, lot 17, pt. 16, 8614 ft. land $1300		12500	340.00
Hall, Hannah, 4 Holton St.			
House $3200, shed $100, lots 94, 96, 15,250 ft. land $600, lots 90, 92, 10,000 ft. land, back, $200		4100	111.52
Hall, Harry A., Jr., Malden			
21,501 ft. land $5375, Wedgemere Ave		5375	146.20
Hall, Helen A., 8 Summit Ave.			
House $4000, garage $500, 52,100 ft. land $7825		12325	335.24
Hall, Kenneth S. and Pauline P., 12 Symmes Rd.			
House $7500, garage $1000, lot 5, 10,490 ft. land $1900, 12 Symmes Rd		10400	282.88
House $8000, lot 7, 5989 ft. land $850, 7 Governor's Ave		8850	240.72
Lot 11, 20250 ft. land $1000, Leslie Rd		1000	27.20
Hall, Ralph E. and Flora C., 16 Elm St.			
House and garage $6000, lot B, 5780 ft. land $875, 16 Elm St.		6875	187.00
Hall, Vernon H. and Esther B., 3 Wildwood Ter.			

Name, Location and Description	Personal	Real	Total Tax
House $4750, lot 3, 3480 ft. land $700		5450	148.24
Hall berg, Axel and Magda C., 23 Canal St.			
House $2500, lot B, 14,450 ft. land $875		3375	91.80
Hallowell, Roy N., 14 Fenwick Rd.			
House $7500, garage $300, lot 2, pt. 1, 14 Fenwick Rd., 10,904 ft. land $1950, 2422 ft. $400		10150	276.08
Halsted, Frances A., Cambridge			
Pt. lots 34, 35, 36, 38, 43,614 ft. land, Highland Ave		5225	142.12
Halwartz, Mary R., 18 Winthrop St.			
House $4500, garage $50, land 10,674 ft. $1925		6475	176.12
Hamblen, Julia E., 92 Cross St.			
House $3500, lots 45, 46, 47, 48, 10,000 ft. land $400		3900	106.08
Hamerstrom, Frederick N., 5 Woodside Rd	200		5.44
Hamerstrom, Helen H. D., 5 Woodside Rd.			
House $8500, garage $800, lot 8, 22,230 ft. land $2675, 12,290 ft. land $850		12825	348.84
Hamilton, David and Harry, 24 Loring Ave.			
House $2500, lots 334, 335, 5000 ft. land $300		2800	76.16
Hamilton, Grace M., 1 Wedge Pond Rd.			
House $8000, lot 5, 9175 ft. land $1375, 4-6 Wedge Pond Rd		9375	255.00
Hamilton, Grace M. and Wilmer C. Tolman, 1 Wedge Pond Rd.			
House $8000, lot 11, 7104 ft. land $1425, 1-3 Wedge Pond Rd		9425	256.36
Hamilton, Harry E., 24 Loring Ave.			
Garage $250, lots 331, 332, 333, 7200 ft. land $425, Loring Ave		675	18.36
Hamilton, Robert M., 3 Wedge Pond Rd	50		1.36
Hammers, George T. and Mabel M., 227 Lawson Rd., Brookline			
Land, lot 15-19 Sachem Rd., 6870 ft. $350, 10,176 ft. $500		850	23.12
Hammond, Ada H., 6 Park Rd.			
House $7500, lot 6, land, 5580 ft. $825		8325	226.44
Hammond, Andrew, Cambridge.			
House $10,000, garage $200, lots 2-3, 7093 ft. land $1425, 45-47-49 Vine St		11625	316.20
45-47-49 Vine St		11625	316.20
Hammond, Edna D. P., 11 Hancock St.			
Lots 55, 56, 15,000 ft. land $2250, Hancock St.		2250	61.20
Hammond, Ethel M., 36 Hemingway St.			
House $3900, lot 5, 7340 ft. land $450, garage $600		4950	134.64
Hammond, Franklin T., et al, Tr., care of M. Francesca G. Robb, 55 Bacon St.			
House $60,000, barn $18,000, hennery, $2500, 174,240 ft. land $52,275, 55 Bacon St. (the Homestead)		132775	3611.48
House $12,000, 59,000 ft. land, 19 Rangeley Rd. (pt. Homestead) $2950		14950	406.64

Name, Location and Description	Personal	Real	Total Tax
Land, 65,205 ft. $16,325, 9 acres land $27,000, Central St., lot A		43325	1178.44
Hammond, Franklin T., et al, Trustee, 40 Central St., Boston, Mass.			
Lot 22, 21,707 ft. land $6500, Church St		6500	176.80
Lots, pt. 42A, 42 B, 42C, 42D, 42E, 52,398 ft. land $15,725, Rangeley Rd		15725	427.72
Lot 20, 20,277 ft. land $2025, Rangeley Rd		2025	55.08
Lot 17, 26,118 ft. land $2600, Rangeley Rd		2600	70.72
Hammond, Philip, 11 Hancock St	500		
House $6000, garage $1000, lot 57, 7500 ft. land $1125		8125	234.60
Hanley, Katherine T., 83 Nelson St.			
House $2500, 5000 ft. land $450		2950	80.24
Hanley, William A. and Delia, 981 Main St.			
House $5000, land, lot 30, pt. 6, 4625 ft. $375, garage $600		5975	162.52
Hanlon, John E. and Annie M., 5 Cutting St.			
House $2500, 5090 ft. land $1000, garage $150		3650	99.28
Hanlon, Mary A., 534 Washington St.			
House $3500, 26,104 ft. land $1575, garage $300		5375	146.20
Hanlon, Mary T., 1 Garfield Ave.			
House $3500, garage $500, lots 253, 254, 11,669 ft. land $575, lot 22, 6053 ft. land $250		4825	131.24
Hannon, John J., 17 Westley St.			
House $3500, 4998 ft. land $500		4000	108.80
Hannon, Timothy M., 791 Main St.			
House $3575, 12,050 ft. land $1200		4775	129.88
Hansell, William J., Wakefield			
Pt. lot 16, 200 ft. land $25, Madison Ave., West		25	.68
Hanson, Gertrude E., 29 Highland Ave.			
House $6500, garage $600, lot 2, 13,446 ft. land $800		7900	214.88
Harding, Ruth F. and Robert E., 6 Fells Rd	1000		
House $10,000, garage $1500, pergola $500, lots 230-231, 6 Fells Rd., 14,580 ft. $1300, 20,649 ft. $1025		14325	416.84
Land, 132,727 ft. $1325, Highland Ave. to Hillcrest Parkway		1325	36.04
Lot 219, 21,024 ft. land $1675, Highland Ave.		1675	45.56
Harkins, Maud G., 19 Eaton St.			
House $7500, lot 3, 19-21-23 Eaton St., 12,691 ft. land $1900, garage $600		10000	272.00
Harper Method Shop, care of Verna Harris, 573 Main St	500		13.60
Harrigan, John C., 21 Glenwood Ave.			
House $2000, lots 25, 26, 6072 ft. land $250, 21 Glenwood Ave		2250	61.20
Lots 14, 15, 5344 ft. land, Glenwood Ave		225	6.12
Harrington Co., Edward T., Boston	300		8.16
Harrington, George, 89 Bacon St	3175		
House $12,000, barn $1500, 43,781 ft. land $13,150, 29,700 ft. land, back, $2975, 89			

Name, Location and Description	Personal	Real	Total Tax
Bacon St		29625	892.16
House $8500, 21,540 ft. land $6475, 81 Bacon St		14975	407.32
Harrington, Ina, 13 Church St	400		10.88
Harrington, Luella E., 23 Stone Ave.			
House (unf.) $3000, lot 8, 6000 ft. land $600, Stone Ave		3600	97.92
Harrington, M. Winifred, 5 Warren St	1000		
House $10,000, garage $1000, lots 57, 58, 16,550 ft. land $4150		15150	439.28
Harris, Charles N., 4 Hillside Ave	1050		
House $4500, 10,904 ft. land $2175, 2 Hillside Ave		6675	210.12
Harris, Sarah B., 4 Hillside Ave.			
House $8500, pt. lot 6, 13,075 ft. land $2625, 4 Hillside Ave		11125	302.60
Harrold, Charles J., 74 Nelson St.			
House $2300, garage $700, lot 8, 4454 ft. land $400, 76 Nelson St		3400	92.48
Harrold, John A. and Agnes A., 14 Myrtle St			
House $3000, 3579 ft. land $775		3775	102.68
Hart, Emma W., 2 Bruce Rd	1000		
House $13,000, garage $1000, lot 21, 10,300 ft. land $2150		16150	466.48
Hart, Waldo L., 2 Bruce Rd	75		2.04
Hart, Winifred G., 11 Glengarry	200		
House $7000, lot 13, 7575 ft. land $1125		8125	226.44
Hartley, Theodore W. and Annette M., 15 Governor's Ave.			
House $8000, lot 13, 5914 ft. land $825, 13 Governor's Ave		8825	240.04
Hartson, Elise S., 40 Hillcrest Pky.			
House and garage $7000, lot 117, 13,260 ft. land $650		7650	208.08
Hartwell, Benjamin F., 1 Salisbury St.			
House $10,000, lot 43, 13,900 ft. land $2775		12775	347.48
Hartwell, Leslie L., 37 Calumet Rd	575		
House $10,000, garage $2000, lot 42, 18,566 ft. land $4650		16650	468.52
Hartwell, Lottie G., 15 Yale St.			
House $10,000, lot 61, 11,221 ft. land $2250		12250	333.20
Hartwell, Walter C., 15 Yale St	400		10.88
Haskell, Albert A., 9 Governor's Ave	75		2.04
Hatch, Anna T., 9 Cabot St.			
House $8000, pt. lot 168, pt. 169, 9808 ft. land $2450, garage $1100		11550	314.16
Hatch, Beatrice T., 20 Jefferson Rd	1000		
House $15,000, 8925 ft. land $1350		16350	471.92
Hatch, Edward O., 10 Fairview Ter	50		
House $7000, lot 6, 14,615 ft. land $2925		9925	271.32
Hatch, Ernest W., 9 Cabot St	175		4.76
Hatch, Idella G., et al, 26 Eaton St.			
House $3800, barn $300, garage $500, 14,166 ft. land $2125		6725	182.92
Hatch, Lillian O., 45 Forest St.			

Name, Location and Description	Personal	Real	Total Tax
House $3000, lot 76, pt. 77, 6750 ft. land $400, shop $500		3900	106.08
Hatch, Ralph W. and Mildred C., 12 Fairmount St.			
House $6500, 5220 ft. land $425, 12 Fairmount St., garage $300		7225	196.52
Hatchell, James E., care of Mrs. W. E. Dunning, 65 Cornwell Ave., West Somerville			
Lot B, 5968 ft. land, Stone Ave		600	16.32
Haven, Emma P., 12 Salisbury St	1000		
House $10,000, garage $900, lot 76, 14,629 ft. land, 12 Salisbury St. $2925		13825	403.24
Haven, Henry G., Estate, 13 Linden St	50		1.36
Hawes, Annie, Milton, Mass.			
Lot 213, pt. 214, 16,647 ft. land $175, Henry St		175	4.76
Hawes, Daniel W., 7 Stevens St	1000		27.20
Hawes, Edna F., 7 Stevens St	75		2.04
Hawes, Minnie M., 7 Stevens St.			
House $7500, 17,900 ft. land $3225, garage $1000		11725	318.92
Hawes, Rachael, 8 Winthrop St.			
House $6500, 5490 ft. land $1100, 8 Winthrop St		7600	206.72
Hawkes, Edward, 156 Union Place, Bronx, N. Y.			
House $800, lots 202, 203, 18,690 ft. land $175, Henry St		975	26.52
Hawkins, Jack B. and Olive D., 53 Ledyard Rd.			
House $8000, lot 32, 5438 ft. land $275, 53 Ledyard Rd		8275	225.08
Hawley, F. Nelson, 9 Glengarry	150		4.08
Hayden, Christine E., 8 Glengarry Rd.			
House $7500, lot 8, 8394 ft. land $1675		9175	249.56
Hayden, George W., 11 Mt. Pleasant St	1200		32.64
Hayden, Marion, 11 Mt. Pleasant St.			
House $7500, garage $500, 5292 ft. land $1050		9050	246.16
Hayes, Charles T., 5 Laurel St.			
House $5500, garage $1200, 10,190 ft. land $2550		9250	251.60
Haynes, Edmund B., 15 Grove St	1000		
House $20,000, garage $1000, land, lot 1, 10,000 ft. $1800, 12,911 ft. $2325		25125	710.60
Hayward, George B., 35 Everett Ave	2000		54.40
Hayward, George B. and Nana, 35 Everett Ave.			
House $20,000, garage $2000, lot 15, pt. 14-17, 11,447 ft. land $4000, 35 Everett Ave		26000	707.20
Hazell, James T., 25 Irving St.			
House $2500, lot 119, 3489 ft. land $200		2700	73.44
Hazlett, Gertrude P., Medford			
Lot 29, 13,500 ft. land $125, Ware Rd		125	3.40
Lot 30, 15,750 ft. land $150, Ware Rd		150	4.08
Healey, Isabel H., 12 Winthrop St.			
House $4500, garage $200, 6339 ft. land $1275		5975	162.52
Healey, Nettie K., 3 Warren St.			
House $7500, pt. lots 58, 59, 12,030 ft. land			

Name, Location and Description	Personal	Real	Total Tax
$3000		10500	285.60
Heath, Teresa D., 8 Everell Rd	150		
House $8500, lot 18, 12,025 ft. $1800, Everell Rd		10300	284.24
Heaton, Anna R., 201 M. V. Parkway			
House $8500, 11,066 ft. land $2225		10725	291.72
Hebb, Etta B., 3 Stowell Rd.			
House $10,000, garage $400, lot 15, 7652 ft. land $1150		11550	314.16
Hedtler, Oscar, 41 Church St	2000		54.40
Hefflon, Bertha S., 51 Myrtle Ter.			
House $4000, lots 7, 8, 10,800 ft. land $1400		5400	146.88
Heintz, Eleanor J., 9 Everett Ave	1000		
House $16,000, garage $2000, lot 3, 13,732 ft. land $4800		22800	647.36
Heintz, George, 9 Everett Ave	2275		61.88
Heinz, Henry J., 10 Stratford Rd	450		
House $15,000, garage $800, lot 7, 9528 ft. land $2850, Stratford Rd		18650	519.52
Heinz, Ludwig E., 557 Main St	1500		40.80
Henderson, Francis R., North Cambridge	875		
House $3500, house $6000, barn $4300, barn $1200, motor house $300, 3 henneries $300, lots 15, 16, 17, 13 acres land $1700, 11¾ acres land $500, 22 acres land $500, 17 acres land $500, 8 acres $300, 14 acres $500, Ridge St		19600	556.92
10,000 ft. land $100, 4½ acres land $1350, Hutchinson Rd		1450	39.44
Henderson, Lillie J., 93 Cambridge St.			
House $7000, lot 1, 9304 ft. land $1675, 93 Cambridge St., garage $1000		9675	263.16
Heneberger, Andrew E., 43 Myrtle Ter.			
House $4500, lot 3, 6000 ft. land $850		5350	145.52
Hennessey, Patrick J., 18 Clark St	75		2.04
Hennessey, Patrick J., et al, 18 Clark St.			
House $3500, barn $100, 8123 ft. land $650, 18 and 20 Clark St		4250	115.60
Henry, Bertha A., 16 Lawson Rd	825		
House $8500, garage $1250, lot B, 15,324 ft. land $3075, 16 Lawson Rd		12825	371.28
Lot 3, 28,601 ft. land, Everell Rd., $2850		2850	77.52
Lot 2, 19,445 ft. land, Highland Ave. $1950		1950	53.04
Lot 1, 15,348 ft. land, Marshall Rd. $2300		2300	62.56
Lot 30, 22,697 ft. land $2275, Marshall Rd		2275	61.88
Land, lot 12, Everell Rd., 10,569 ft., 1575, 3250 ft. 200		1775	48.28
Land, lot 10, Highland Ave., 11,577 ft		1725	46.92
Land, lot 11, Highland Ave., 11,113 ft		1675	45.56
Land, lot 24, Main St., 7955 ft		800	21.76
Land, lot 25, Main St., 7200 ft		725	19.72
Land, lot 26, Main St., 7200 ft		725	19.72
Land, lot 27, Main St., 7200 ft		725	19.72
Land, lot 28, Main St., 7200 ft		725	19.72
Land, lot 29, Main St., 7200 ft		725	19.72

Name, Location and Description	Personal	Real	Total Tax
Land, lot 30, Main St., 7200 ft		725	19.72
Land, lot 31, Main St., 7200 ft		725	19.72
Land, lot 32, Main St, 8000 ft		800	21.76
Land, lot 33, Main St., 7310 ft		725	19.72
Land, lot 34, Main St., 11,667 ft		1175	31.96
Land, lot 1, Stowell Rd., 8280 ft		1250	34.00
Land, lot 2, Stowell Rd., 9975 ft		1500	40.80
Land, lot 3, Stowell Rd., 10,300 ft		1550	42.16
Land, lot 4, Stowell Rd., 11,330 ft		1700	46.24
Land, lot 5, Stowell Rd., 9389 ft		1400	38.08
Land, lot 6, Stowell Rd., 7905 ft		1200	32.64
Land, lot 7, Stowell Rd., 9929 ft		1500	40.80
Land, lot 8, Stowell Rd., 6018 ft		900	24.48
Land, lot 9, Stowell Rd., 5790 ft		575	15.64
Land, lot 14, Stowell Rd., 9248 ft		925	25.16
Land, lot 16, Stowell Rd., 6941 ft		1050	28.56
Land, lot 17, Stowell Rd., 6975 ft		1050	28.56
Land, lot 18, Stowell Rd., 7006 ft		1050	28.56
Land, lot 19, Stowell Rd., 7036 ft		1050	28.56
Land, lot 20, Stowell Rd., 7066 ft		1050	28.56
Land, lot 21, Stowell Rd., 7096 ft		1050	28.56
Land, lot 22, Stowell Rd., 7127 ft		1075	29.24
Land, lot 23, Stowell Rd., 7437 ft		1125	30.60
Henry, Emily W., 217 Fifth St., North, St. Petersburg, Fla.			
Lot 5, 7039 ft. land $350, Sachem Rd		350	9.52
Lot 6, 7930 ft. land $400, Westland Ave		400	10.88
Henry, Florence L., 112 Highland Ave	100		
House $12,000, garage $900, lot 245, 15,250 ft. land $1825		14725	403.24
Henry, Walter J., 112 Highland Ave	75		2.04
Herrick, Carrie B., 16 Herrick St	100		
House $8000, 14,841 ft. land $2950		10950	300.56
15,292 ft. land $3000, Highland Ave		3000	81.60
Hersey, Ethel G., 46 Yale St	100		
House $12,500, garage $750, lot 204, 12,593 ft. land $2525		15775	431.80
Hersey, Ethel G. and Luther W., 46 Yale St.			
House $5000, 3 1-3 acres land 8350, 68 High St		13350	363.12
Hersey, James Albert, 12 Elm St.			
House $3000, garage $450, land, lot A, 7406 ft. $1100		4550	123.76
Hersey, Luther M., 46 Yale St	75		2.04
Hersey, Thayer F. and Sylvia R., Thornton Rd.			
House $7400, garage $800, lot 6, 10,850 ft. land $1625		9825	267.24
Hersom, Fred C., 41 Glen Rd	1000		
House and garage $10,000, lot 4, 9807 ft. land $1575		11575	342.04
Hevey, William, 559 Main St	6100		165.92
Hewes, James B., 128 Forest St.			
House $4000, 37,071 ft. land $2100		6100	165.92
Hewitt, Nellie M., 17 Pine St	1300		
House $8000, garage $1000, 12,000 ft. land			

Name, Location and Description	Personal	Real	Total Tax
$2400		11400	345.44
Hickey, William F., 12 Edgehill Rd	250		6.80
Hickey, William F. and Edna M., 12 Edgehill Rd.			
House $9000, garage $1000, lot 24 pt. 25, 7840 ft. land $1650		11650	316.88
Higgins, Alfred S., 68 Church St	1000		
House $12,000, 19,122 ft. land $4775		16775	483.48
Higgins, Annie T., et al, 11 Arthur St.			
House $3000, lots 290-291, 5000 ft. land $300, 9-11 Arthur St		3300	89.76
Higgins, Frank H., 17 Kenwin Rd	300		
House $3500, 6000 ft. land $475, garage $250		4225	123.08
Higgins, Franklin C., 89 M. V. Parkway	1400		
House $8000, garage $800, land, lot D, A3, 89 and 91 M. V. Parkway, 8868 ft. $1775		10575	325.72
Higgins, Leroy J. and Harriet E., 77 Cross St.			
House $2500, garage $100, lots 46-47, 8000 ft. land $325, 77 Cross St		2925	79.56
Lots 48-49, 3200 ft. land $100, 3200 ft. land $100, Pine Grove Pk		200	5.44
Higgins, Thomas F., 79 Hemingway St.			
House $3000, 13,031 ft. $650, 9260 ft. pt. lot 15, 12,950 ft. land $400, garage $300	$450	4800	130.56
Hight, Francis W., 19 Cabot St	2000		
House $11,000, lot 173, 11,181 ft. land $2800		13800	429.76
Hight, H. Wadsworth, 5 Swan Rd	1050		28.56
Hildreth, Alfred H., 371 Highland Ave	50		1.36
Hildreth, Alice R., 371 Highland Ave	175		
House and garage $17,000, lots H, I, J, 25,888 ft. land $5175		22175	607.92
Hildreth, Harriet C. S., 248 Main St	500		13.60
Hildreth, Henry W. and Harriet C. S., 248 Main St.			
House $10,000, lot 1, 30 Symmes Rd. and 248 Main St., 8900 ft. land $1600		11600	315.52
Hill, Caroline E., 7 Winthrop St.			
House $8000, 15,130 ft. land $3025		11025	299.88
Hill, Clarence E., 6 Wolcott Ter.			
House $6500, lot 7, 7140 ft. land $1150		7650	208.08
Hill, Dwight B., 20 Fletcher St	125		3.40
Hill, Lila O., 51 Washington St			
House $8000, garage $800, land, 11,620 ft. $2900		11700	318.24
Hill, Mary E., 21 Mt. Pleasant St., Somerville			
Lot 36, 2800 ft. land, Highland View Ave		75	2.04
Hill, Nathaniel G., 3 Hillside Ave	550		14.96
House $7500, land, 3 Hillside Ave., 16,960 ft. $2550		10050	273.36
Hill, William G., 68 Fletcher St	1000		
House $12,500, lot 12, 9400 ft. land $2150		14650	425.68
Hill, William W., 465 Main St	500		13.60
Hill, William W. and Frances W., 465 Main St.			
House $7500, barn $1200, lots A, C, 8609 ft. land $2150		10850	295.12

Name, Location and Description	Personal	Real	Total Tax
Hilton, Carroll S. and Ruth E., 11 Park Ave.			
House $7000, garage $1000, lot 5, 6070 ft. land $900, 9-11 Park Ave		8900	242.08
Hilton, Susie H., 3 Stratford Rd	1200		
House $15,000, 10,980 ft. land $3300		18300	530.40
House $6000, land, lot A, 7-9 Myrtle St., 8615 ft. $1900		7900	214.88
House and garage $12,000, land, lot 2, 1-3 Wyman Ct., 7520 ft. $1875		13875	377.40
House and garage $18,000, land, lot 1, 77 Church St., 8500 ft. $2125		20125	547.40
House $9500, garage $700, land, lot 3, 7-9 Wyman Ct., 11,500 ft. $2875		13075	355.64
Hincks, David A., Heirs, care of Annie R. Hincks, 89 Rogers Ave., West Somerville			
Lot 4, 2800 ft. land, Irving St		150	4.08
Hindes, J. Churchill and Patience C., 6 Crescent Rd	950		
House $6000, lots 10-12, 5925 ft. land $1075		7075	218.28
Hinds, James, 176 Forest St.			
Lot 83, 5000 ft. land, East St		100	2.72
Hinds, James and Mary C., 176 Forest St.			
House $10,000, barn $650, shop $250, summer house $100, hennery $100, 6½ acres land $5200, 4 acres $1000, 176 Forest St		17300	470.56
House $7000, garage $650, lots 2-16, 14,385 ft. land $700, 179 Forest St		8350	227.12
Hintlian, Margeret H., 17 Chestnut St.			
House $6500, garage $500, 14,400 ft. land $2300		9300	252.96
Hitchcock, Ivah C., 29 Wedgemere Ave	2000		
House $20,000, garage $2500, pt. lots 83-84, 18,048 ft. land $5050		27550	803.76
Hitchcock, Maude B., 5 Copley St	50		
House $10,000, garage $1000, lot 180, 15,557 ft. land $3900, 5 Copley St		14900	406.64
Hoban, Patrick W., 7 Bridge St.			
House $3500, 6663 ft. land $1000, 7-9 Bridge St		4500	122.40
Hobbs, Bertha M., 55 Williston Rd., Brookline			
Land, lots 64, 65, 66, Euclid Ave., 29,638 ft. $3550, 19,169 ft. $1925		5475	148.92
Land, lots 97-99 Fells Rd., 13,703 ft. $275, 14,905 ft. $300		575	15.64
Land, lot 9-13 Harvard St., 5600 ft. $275, lot 16-17, Harvard St., 5600 ft. $275, pt. lot 21, Harvard St., 1400 ft. $75		625	17.00
Land, pt. lots 21-22 Highland Ave., 27,408 ft. $2750, lots 23-24 Highland Ave., 29,077 ft. $3500		6250	170.00
Land, lots 50-52-53-56 Hillcrest Pkwy, 48,280 ft. $1450		1450	39.44
Land, lots 8-12 Irving St., 5600 ft. $275, pt. lot 20, Irving St., 1400 ft. $75, pt. lot 136, Irving St., 2600 ft. $150		500	13.60

Name, Location and Description	Personal	Real	Total Tax
Land, lot 6, Lincoln St., 12,276 ft. $1225, land, lot 7, Lincoln St., 14,654 ft. $1475, lot 7, Lincoln St., 3090 ft. $225, land, lots 4-5, (back) Lincoln St., 11,221 ft. $775		3700	100.64
Land, lot 1, cor. Prince Ave. and Washington St., 13,241 ft. land $1325		1325	36.40
Land, lot 2, cor. Prince Ave. and Washington St., 14,014 ft. $1400		1400	38.08
Land, lots 5-7-9-11-13-15 Prince Ave., 71,226 ft. $7125		7125	193.80
Land, lot 6, Prince Ave., 11,649 ft. $1175		1175	31.96
Land, lot 8, Prince Ave., 11,674 ft. $1175, land, lot 10, Prince Ave., 11,699 ft. $1175, land, lot 12, Prince Ave., 11,784 ft. $1175, land, lot 14, Prince Ave., 11,749 ft. $1175		4700	127.84
Hobley, Mildred K., Mobile, Ala.			
House $5000, lot 2, 6958 ft. land $1250, 211 Washington St		6250	170.00
Hodgdon, Carrie A., Heirs, 261 Washington St.			
House $5000, lot 17, 5000 ft. land $900		5900	160.48
Hodge, Jacob F., 17 Edgehill Rd	1000		
House $10,500, garage $1100, lot 8, pt. 7, 14,886 ft. land $2675		14275	415.48
Hodge, Katherine L., 26 Pond St.			
House $2000, barn $400, barn $100, 40,000 ft. land $1000		3500	95.20
Hodge, William, 107 Mt. Vernon St	1375		
Hodge, William and Susan W., 107 Mt. Vernon St.			
House $4000, garage $300, 4378 ft. land $975, 107 Mt. Vernon St		5275	143.48
Hoey, Mae R., 12 Everell Rd.			
House $9000, garage $300, lot 20, 7700 ft. land $1150, Everell Rd		10450	284.24
Hoff, Albertina L., 54 Water St.			
House, 52 Water St. $4500, house, 54 Water St. $2000, lot 37, 12,060 ft. land $600, Water St		7100	193.12
Hoffstead, Eugene A., Hazel Hotel, Portland, Oregon			
Lot 330, 18,454 ft. land, James St		175	4.76
Hogan, Elizabeth, 45 Clark St.			
House $2400, lot 24, 4408 ft. land $275, 43-45 Clark St		2675	72.76
Hogan, John F. and Josephine L., 104 Sylvester Ave.			
House $4000, lot 58, 5500 ft. land $275, Sylvester Ave		4275	116.28
Holbrook, A. Miles, 44 Yale St	1000		
House $12,000, 6048 ft. land Yale St. $1200		13200	386.24
House and garage $8000, lot 38, 7492 ft. land, Oneida Cir., $750		8750	238.00
House and garage $8000, lot 42, 6400 ft. land, Oneida Cir., $650		8650	235.28
House $8000, lot 40, 6000 ft. land, Oneida			

Name, Location and Description	Personal	Real	Total Tax
Cir., $600, garage $350		8950	243.44
Lot 2, pt. 1, 27,000 ft. land, Wedgemere Hts., $200		200	5.44
House $8000, garage $400, lot 41, 6000 ft. land $600, Oneida Cir.		9000	244.80
Holbrook, Anna C., 6 Hancock St.			
House $5000, garage $600, lot 15, 5000 ft. land $750		6350	172.72
Holland, Catherine A. and Mary E., 129 Mt. Vernon St.			
Holland, Mary E., 129 Mt. Vernon St.			
House $8500, 5670 ft. land $1250, 129 Mt. Vernon St		9750	265.20
Holland, J. Frank, et al, 12 Hancock St.			
House $4000, pt. lot 51, 5500 ft. land $825		4825	131.24
Hollins, Arthur S., 33 Maxwell Rd.	50		1.36
Hollins, Frederick E., 3 Symmes Rd	1275		34.68
Hollins, Frederick E. and Berton W. Hooker, 3 Symmes Rd.			
House $9500, pt. lot 1, 13,118 ft. land $2350, 9 and 11 Bacon St.		11850	322.32
Hollins, Leila P., 3 Symmes Rd	1000		
House $10,000, lot 16, pt. 1, 7797 ft. land $1400, 3 Symmes Rd., garage $1200...—.....		12600	369.92
Hollins, Mary W., 33 Maxwell Rd.	200		
House $6000, garage $200, pt. lots 7, 8, 9, 5567 ft. land $1000		7200	201.28
Holmes, Addison F. and Grace A., 37 Fletcher St.			
House $8000, garage $800, lot 97, pt. 96, 11,054 ft. land $2750		11550	314.16
Holmes, Daniel F., 34 Oxford St	1000		
House $12,000, garage $1500, lot 92, 11,222 ft. land $2800		16300	470.56
Holmes, Stephen W., and Atlantic National Bank of Boston, Trustees, Boston			
House $11,000, garage $1500, summer house $200, lot 16, 14,600 ft. land, 3 Lakeview Rd., $3650		16350	444.72
Holt, John B., 30 Brattle St., Cambridge			
Block $12,500, land, lot 2 (15-17-19-21) Thompson St., 4067 ft. $12,200		24700	671.84
Holt, Julia W., 9 Highland St., Portland, Maine			
Lots 13, 16, pt. 14, 25,179 ft. land $7550, Sheffield West		7550	205.36
Hood, H. P. & Sons, inc., 562 Main St.	200		5.44
Hooke, Henry D. and Fannie, 6 Calumet Rd.			
House $10,000, garage $1200, pt. lots 27, 28, 29, 30, 21,102 ft. land $5275		16475	448.12
Hooper, Catherine I., care of Sidney Hooper, 209 Washington St., Boston			
House $10,500, garage $800, lot 142, 13,950 ft. land, $3475, 15 Foxcroft Rd		14775	401.88
Hooper, Sidney F., 209 Washington St., Boston.	1000		27.20
Hopkins, John A., 20 Madison Ave., West			

Name, Location and Description	Personal	Real	Total Tax
House $8000, lot 12, 6695 ft. land $1000		9000	244.80
Hopper, Ralph W. E., 3 Wildwood St	500		13.60
Hopper, Ralph W. E. and Letitia F., 3 Wildwood St.			
House $8000, 14,330 ft. land $3575		11575	314.84
Horgan, Nellie, 81 Lawrence St., Brockton			
Lots 41-44 inc., Cross St., 10,000 ft. land $500		500	13.60
Horie, Frank J. and Viola A., 3 Thornton Rd.			
House $9500, garage $800, land, lot 10, 8940 ft. $1350		11650	316.88
Horne, Mabel A., 9 Prospect St	3350		
House $12,000, garage $1500, lot 5, pt. 4, 6, 11,500 ft. land $2525		16025	527.00
Horsman, Frederick W., 524 Main St	800		21.76
Hosford, Miriam E., No. Thetford, Vt.			
House $7000, garage $1500, lot 3, pt. 4, 8318 ft. land $1500, 10 Francis Cir		10000	272.00
Houghton, Cornelia M., Estate, 38 Arlington St.	3000		81.60
Houghton, Cornelia M., Heirs, 38 Arlington St.			
House $30,000, garage $3500, land, 38 Arlington St., 3¼ acres $1625		35125	955.40
Housen, Ebba, 5 Watson Pl.			
House $2800, lots 62, 63, 4952 ft. land $200, garage $400		3400	92.48
Hovey, Emma M., Estate, 6 Stratford Rd	1200		32.64
Hovey, Freeland E., 6 Stratford Rd	3500		95.20
Hovey, Alan, 6 Stratford Rd.			
House $7000, 9733 ft. land $1950, 9 Winthrop St		8950	243.44
Hovey, Freeland E. and Emma M., 6 Stratford Rd			
House $19,000, 11,063 ft. land $3325		22325	607.24
Hovey, Freeland E. and Manuel H. Lombard, Trustees, 6 Stratford Rd.			
12,900 ft. land, Church St		3225	87.72
Howard, Alan F., 47 Myrtle Terrace.			
House $5000, lot 5, 4920 ft. land $700		5700	155.04
Howard, Frank W., 132 Washington St.			
House and garage $7800, 8628 ft. land $1225, 7825 ft. land $225		9250	251.60
Howard, Frank W., Guardian for Florence M. Currier, 132 Washington St.			
House $5500, land, 1 Webster St., 7521 ft. $1125		6625	180.20
Howard, Gertrude B., 46 Cabot St	50		
House $11,000, lot 13, 11,560 ft. land $2300		13300	363.12
Howard, Mary S., 9 Lakeview Rd.			
House $12,500, garage $2500, lot 20, 17,370 land $4000, lot 21, 11,930 ft. $2975		21975	597.72
Howard, Paul H., 80 Walnut St	100		2.72
Howard, Paul H. and Dorothy D., 80 Walnut St.			
House $5000, garage $600, 4915 ft. land $875		6475	176.12
Howard, Thomas M., 9 Lakeview Rd	1000		27.20
Howe, Carolyn D., 11 Lawson Rd	225		6.12

Name, Location and Description	Personal	Real	Total Tax
Howe, Frank C., 21 Bacon St	50		1.36
House $10,000, lot 1, 8650 ft. land $1725, 21 Bacon St. and 39 M. V. Parkway		11725	318.92
Howe, Guy B., 11 Lawson Rd	50		1.36
Howe, William L., et al, 58 Marshall St., Watertown			
Lot 9, 20,820 ft. land, Maple Rd		1050	28.56
Howlett, Francis O., 45 Myrtle Ter.			
House $5000, lot 4, 5100 ft. land $725		5725	155.72
Hudon Margaret T., 14 Westley St.			
House $2800, 10,000 ft. land $1000, 18-20 Westley St		3800	103.36
Hudson, George S., 39 Prospect St.			
House $7000, 21,335 ft. land $4275, garage $1000		12275	333.88
Hudson, Pauline, 44 Winthrop St.			
House $4000, lot 1, 8000 ft. land $800, garage $800		5600	152.32
Hull, Charlotte W., 7 Glengarry	100		2.72
Hull, Richard A., 7 Glengarry	500		13.60
Hull, Richard A. and Charlotte W., 7 Glengarry			
House $7500, pt. lot 11, 13,100 ft. land $2350		9850	267.92
Hunkins, Floyd N., 14 Dix St	825		
House $8000, garage $650, 5100 ft. land $1275		9925	292.40
Hunnewell, Andrew T., 4 Ravenscroft Rd	225		
House $12,000, garage $500, lot 10, 13,775 ft. land $3450		15950	439.96
Hunt, Catherine, care of Fannie Collins, 6 Fitzgerald Ave.			
Lots 4-5, 8010 ft. land, Fitzgerald Ave		400	10.88
Hunt, Ernest O., 40 Harvard St.			
House $3000, lot 110, pt. 114, 4357 ft. land $300, 38-40 Harvard St		3300	89.76
Hunt, Eugenia M., 1 Woodside Rd.			
House $8000, lot 4, 12,263 ft. land $2075, 5970 ft. land $425		10500	285.60
Hunt, Isabel, et al, 805 Main St.			
House, 805 Main St. $2500, house, 807 Main St. $1000, house, 809 and 811 Main St. $2200, house 815-817 Main St. $2200, hour, 827 Main St. $1500, house and store, 829-833 Main St. $1700, barn $50, 19,300 ft. land $1925, Main St		13075	355.64
House, 848 and 850 Main St. $3500, house 854 and 856 Main St. $3500, house, 6 and 8 Richardson St. $2200, lot 17, 13,130 ft. land $1325, corner Main and Richardson Sts		10525	286.28
House, 61 and 63 Richardson St. $1800, house, 17 Farrow St. $1300, lot 23, 12,000 ft. land $600, Richardson and Farrow Sts		3700	100.64
House $1300, house $1300, house $1300, lot 38, 12,000 ft. land $600, 58, 62 Water St. and 25 Farrow St		4500	122.40
Hunter, Harriett Frances, Bridgeport, Conn.			
House $6700, land, lot B or 16 E., 15A, 39			

Name, Location and Description	Personal	Real	Total Tax
Woodside Rd., 15,033 ft. $300, land 2518 ft. $50		7050	191.76
Hunter, Pearl A., 45 High St.			
House $8500, lot 2, 8065 ft. land $825		9325	253.64
Hurley, Daniel E., 71 Holland St.			
Lot 20, 4981 ft. land, Holland St		250	6.80
Hurley, Daniel E., et al, 71 Holland St.			
House $2500, garage $500, lot 22, 4944 ft. land $250		3250	88.40
Hussey, Elsie H., 45 Yale St	1000		
House $13,000, garage $1500, lots 202-203, 17,246 ft. land $3450		17950	515.44
Hussey, Mary J., Cambridge			
Lot 6, 3800 ft. land $125, Middlesex Fells Ave.		125	3.40
Huston, Nickels B., 23 Rangeley Rd	650		17.68
Huston, Nickels B. and Elsie W., 23 Rangeley Rd.			
House $9000, garage $1200, lot 23, 23,060 ft. land $3450		13650	371.28
Hutchinson, Albert A., 1021 Main St	3500		
Shop $1500, garage $300, 5935 ft. land $475, 1021 Main St		2275	157.08
Hutchinson, John B., Gertrude A. and Ruth Wellington, Cambridge			
6 acres pasture $350, 3 acres $400, Ridge St		750	20.40
Hutchinson, Thomas M., et al, Ridge St.			
House $1800, 4½ acres land $750, 2 acres land $350, Hutchinson Rd		2900	78.88
Iacano, Raffaele, Dello and Pasqualina, 152 Swanton St.			
House $1700, barn $50, house $2200, 12,960 ft. land $900, 152-156 Swanton St		4850	131.92
Iannacci, Maria L., 160 Swanton St.			
House $2200, house $1000, land, 160-162, Swanton St., 8640 ft. $600		3800	103.36
Iannuzzi, John and Felicetta, 6 Spruce St.			
House $3300, 6000 ft. land $300, garage $300		3900	106.08
Igo, Catherine F., Quincy.			
House $3000, land, 5 Nelson St., 2156 ft. 225		3225	87.72
House $4000, land, 202 Washington St., 3178 ft. $425		4425	120.36
Innis, Ethel G., Niles Lane	1000		
House $18,000, garage $1000, lot 15, 14, 13,046 ft. land $1300, 6620 ft. land $650, Niles Lane		20950	597.04
Intenarella, Sylvester and Angelina, 69 Florence St.			
House $5500, lots 80, 81, 84, 85, 11,200 ft. land $675, 69 Florence St		6175	167.96
Iovanni, Angelo, Heirs, 81 Canal St.			
Lot 13, 18,350 ft. land $50, Canal St		50	1.36
Iovanni, Carmilla, 81 Canal St.			
House $4000, barn $100, 43,560 ft. land $875, shed $100		5075	138.04
Irving, Arthur P., 11 Everett Ave	1000		

Name, Location and Description	Personal	Real	Total Tax
House $15,500, pt. lot 25-26, 11,650 ft. land $2450, 20 Ridgefield Rd.		17950	515.44
Irving, Arthur P. and Joseph W. Bartlett, Execs. Estate, Charles R. Irving, 11 Everett Ave.	1000		27.20
Irving, Arthur P. and Martha G., 11 Everett Ave.			
House $15,000, garage $800, lot 13, 13,191 ft. land $4625.		20425	555.56
Irwin, John H., Ridge St.			
House $3000, barn $1000, wash-house $2000, 27 acres land $4000, Ridge St.		10000	272.00
Irwin, William H., Ridge St.			
House $3000, barn $700, shed and hennery $500, garage $300, 10 acres land $1500.		6000	163.20
Irwin, William H. and John H., Ridge St.	2150		
6½ acres land, Ridge St.		350	68.00
Isaman, Gertrude C., 7 Kenwin Rd.			
House $7650, garage $800, 19,191 ft. land $1525, 7 Kenwin Rd.		9975	271.32
Isaman, Henry W. and Gertrude C., 7 Kenwin Rd.			
House $4500, lots 299, 300, 5000 ft. land $300, 27-29 Arthur St.		4800	130.56
Ives, Charlotte D., 305 Highland Ave.	1000		
House and garage $14,500, 15,152 ft. land $2725.		17225	495.72
Ives, Frederick M., 305 Highland Ave.	425		11.56
Jackson, Alton B., 15 Herrick St.	75		2.04
Jackson, Alton B. and Rebecca C., 15 Herrick St.			
House $7000, garage $1500, 15,636 ft. land $3125.		11625	316.20
Jackson, Arthur M. and Ellen L., 232 Main St.			
House $9000, garage $800, land, lot B, 212, 214 Main St., 13,104 ft. $2350.		12150	330.48
Jackson, Caroline S., 6 M. V. Parkway.	1000		27.20
Jackson, Caroline S. and Edith J. Godwin, 6 M. V. Parkway.			
House $10,000, garage $2000, 33,045 ft. land $8250.		20250	550.80
Jackson, Edna E., 50 Lincoln St.			
House $5500, 3645 ft. land $375.		5875	159.80
Jackson, Eleanor S., 22 Glen Rd.	1000		
House $16,000, garage $1000, lot 7, 16,703 ft. land $2500.		19500	557.60
Jackson, Ellen L., 232 Main St.			
Lot A, 12,482 ft. land $2500, Highland Ave.		2500	68.00
Jackson, George, 15 Cross St.			
House $2800, land 6254 ft. $450.		3250	88.40
Jackson, Marguerite E., 6 Fenwick Rd			
House $7000, garage $700, lot 1, 8728 ft. land $1575.		9275	252.28
Jackson, Winthrop A., 22 Glen Rd.	1600		43.52
Jacobs, Laura C., 8 Symmes Rd.			

Name, Location and Description	Personal	Real	Total Tax
House $6500, lot 3, 6000 ft. land $1075, garage $1000		8575	233.24
Jacobson, Victor, Malden.			
House $10,000, garage $800, lots 206, pt. 207, Perkins Rd., 5464 ft. land $550, 1350 ft. land $125		11475	312.12
Jarabaeno, Nicholas, 10 Winter St.			
House $2500, garage $50, barn $100, pt. lots 32, 33, 34, 15,075 ft. land $300, 8 and 10 Winter St		2950	80.24
Lots 23, 25, and one lot not unmbered, Summer St., 26,550 ft. land $275		275	7.48
Barn $150, lots 35, 36, 37, 38, and 1 lot not numbered, Winter St., 59,250 ft. land $600		750	20.40
Jarvis, Harold C., Los Angeles, California			
Lot 329, 18,480 ft. land, James St		175	4.76
Jenkins, Alice S., 18 M. V. Parkway			
House $10,000, garage $1000, land, pt. lot 33, 18 M. V. Parkway, 7100 ft. $1800		12800	348.16
Jenks, William H., 38 Fletcher St.			
House and garage $8000, land, lot 3, 12,410 ft. $1975, 38 Fletcher St		9975	271.32
Jenney Manufacturing Co., 604 Main St	500		
6850 ft. land $10,275, Main St		10275	293.08
Jennings, Alice L., 127 Church St.			
Land, pt. lot 3, Church St., 7360 ft. $1850		1850	50.32
Jennings, C. Edwin, 127 Church St	800		21.76
Jennings, Frederick E., 127 Church St.			
House $12,700, lot 2, 14,840 ft. land $3700, 127 Church St., garage $1000		17400	473.28
Jennings, Irving E., 2 Palmer St	1000		
House $15,000, land, 2 Palmer St., 10,704 ft. $2675		17675	507.96
Jewett, Alice N., 16 Calumet Rd	1775		
House $11,500, garage $2500, lot 19, pt. 18, 16,500 ft. land $4125, 16 Calumet Rd		18125	541.28
Johannson, Carl W., Trustee Star Realty Tr., 19 Milk St., Boston			
Land, lot 9, Fairmount St., 11,131 ft		675	18.36
Land, lot 10, Fairmount St., 11,331 ft		675	18.36
Land, lot 11, Fairmount St., 11,555 ft		700	19.04
Land, lot 12, Fairmount St., 11,778 ft		700	19.04
Land, lots B-C, Governor's Ave., 6216 ft. $625, 6110 ft. $600		1225	33.32
Land, lot 2, Highland Ave, 8731 ft		525	14.28
Land, lot A, Kenwin Rd., 7691 ft		450	12.24
Land, lot B, Kenwin Rd., 6446 ft		375	10.20
Land, lot 4, Kenwin Rd., 13,415 ft		800	21.76
Land, lot 6, Kenwin Rd., 10,684 ft		650	17.68
Johnson, Amelia A., 8 Wilson St.			
House $9000, lot 7, 16,758 ft. land $1150, 8 Wilson St		10150	276.08
Johnson, Charles J. M., 8 Wilson St.			
Garage $750, lot A, 8445 ft. land, Wilson St.			

Name, Location and Description	Personal	Real	Total Tax
$600		1350	36.72
Johnson, Edith M., 147 Highland Ave.			
House $4500, garage $700, 10,765 ft. land $1300		6500	176.80
Johnson, Ella M. and Edna M., 22 Elm St.			
House $3000, garage $50, 12,250 ft. land $1850		4900	133.28
Johnson, Eva M., 81 Cross St.			
House $3500, lot 73, pt. 5700 ft. land $225		3725	101.32
Johnson, Grace D., 5 Alben St.			
House $8000, lots A, B, C, 17,213 ft. land $850, 5 Alben St., garage $600		9450	257.04
House $4000, garage $700, lots 10, 12, 16,037 ft. land $800, 6 Reservoir St		5500	149.60
Johnson, John W., 43 Wildwood St.			
House $9000, garage $1600, 10,000 ft. land $2000, 37,946 ft. land, back, $750		13350	363.12
Johnson, Lena E., 32 Calumet Rd.			
House $11,000, garage $1800, lot 10, 14,198 ft. land $3550		16350	444.72
Johnson, Mary L., 332 Highland Ave	4950		
House $22,000, barn $4000, pavilion $1500, 46,471 ft. land $6500, 19,900 ft. land $2775		36775	1134.92
Land, lot A, 5 Highland Ave., 21,804 ft.		3925	106.76
Johnson, Maude A., 19 Grayson Rd.			
House $4500, lot 20, 7368 ft Grayson Rd., $375		4875	132.60
Johnston, Christina A., 7 Myrtle St.			
House $5500, shop $800, lots 2-3, 5476 ft. land $1150, 26,600 ft. land $1850, Wildwood St		9300	252.96
Jones, Charles W., 10 Park Ave	1000		27.20
Jones, Charles W. and Gertrude V., 10 Park Ave			
House $8500, lot 10, 5593 ft. land $850		9350	254.32
Jones, Clotilde E., Winthrop, Mass.			
Block $6000, gasoline station $2500, 3 pumps $1200, 1 lift $300, 5646, ft. land $8475, 581-593 Main St		18475	502.52
Jones, Frank L. and Annie L., Somerville			
Lot 61, pt. 62, 7747 ft. land $1150, Highland Ave		1150	31.28
Jones, Gertrude B., 31 Mystic Ave.			
House $5000, 6706 ft. land $1350, 31-33 Mystic Ave		6350	172.72
Jones, M. Walker, 27 Ridgefield Rd	2000		
House $11,500, garage $1000, lot 10, pt. 11, 9932 ft. land $2100		14600	451.52
Jones, Mabel E., 16 Ridgemont St., Allston			
Lot 51, 11,725 ft. land $575, Euclid Ave		575	15.64
Jones, Marguerite D., 11 Crescent Rd.			
House $6500, pt. lot 4, 5221 ft. land $1050		7550	205.36
Jones, Robert B., W. Medford			
Lot 85, 6070 ft. land $375, Allen Rd		375	10.20
Jones, Vernon W., 36 Glen Rd	50		1.36
Jones, Vernon W. and Vivian, 36 Glen Rd.			

Name, Location and Description	Personal	Real	Total Tax
House $6500, garage $300, pt. lots 9.10, 8300 ft. land $1250, 36 Glen Rd		8050	218.96
Jones, William P. and Nettie M., 68 Harvard St.			
House $3000, lots 58-54, 5809 ft. land $350, lots 62-66, 5810 ft. land 66-68 Harvard St., $200		3550	96.56
Jordan, Archibald C., 118 Highland Ave	1000		27.20
Jordan, George, James St., Arlington Heights.			
Pt. lots 350 to 353 inc., 25,000 ft. land, Steep Rock Rd., $250		250	6.80
Pt. lot 354, 7500 ft. land $75, Steep Rock Rd		75	2.04
Jordan, George, Arlington			
Lots 359-360, 21,204 ft. land $200, Steep Rock Rd		200	5.44
Jordan, Helen Miller, 118 Highland Ave.			
House $15,000, garage $1000, lot 2, pt. 6, 15,723 ft. land $1875		17875	486.20
Josephson, Hilda, 37 Sheridan Cir.			
House and garage $6500, lots 86-87, 6326 ft. land $250, Sheridan Circle		6750	183.60
Josephson, Otto and Hilda, 37 Sheridan Cir.			
House $3000, garage $100, lots 658-659, 64 Cross St., 5000 ft. land $250		3350	91.12
Josephson, Signe L., 65 Brookside Ave.			
House $2800, lot 212, pt. 213, 4721 ft. land $200		3000	81.60
Joslin, Ralph E., 14 Wildwood St	3775		102.68
Joslin, Ralph E. and Fanny M., 14 Wildwood St.			
House $12,000, 14,547 ft. land $3650, 9989 ft. land $1000, garage $2500		19150	520.88
7991 ft. land $800, Wildwood St		800	21.76
Joy, John H., 93 Church St	475		12.92
Joy, Lucy W., 93 Church St	2000		
House $20,000, garage $2500, 31,226 ft. land $9375		31875	921.40
Joy, Minnie Belle and Alice, 6 Lawson Rd	1000		
House $14,000, lot 8, and 7B, 10,846 ft. land $2175, 3261 ft. land $650		16825	484.84
Judd, Herbert S. and Gustavus A., Fellsway Cor., Second St., Medford.			
House $4500, land, lot 57, 102 Sylvester Ave., 5500 ft. $275		4775	129.88
Judkins, Ella F., 72 Bacon St	1500		40.80
Judkins, George W. and George A. Tyler, Trustees, u-w Charles S. Judkins, 53 State St., Boston			
House $10,500, lot 1, 13,050 ft. land $3925, 72 Bacon St		14425	392.36
Kaknes, Elsie, Care of M. D. Kaknes, 16 Pierrepont Rd.	1000		
House $14,000, garage $1000, land, lot 124-125, 9914 ft. $1000		16000	462.40

Name, Location and Description	Personal	Real	Total Tax
Kane, John W., 394 Main St. House $4000, garage $600, 12,000 ft. land $2525, 33,396 ft. land, back, $2025, 394-396 Main St		9150	248.88
Katcoff, David and Jennie, Woburn House $3000, garage and office $1300, garage $100, land, 720 Washington St., 36,374 ft. $400		4800	130.56
Katz, Max, Boston Lots 169, 170, 21,100 ft. land, James St		200	5.44
Kaufman, Abraham and Harry, 547 Main St. Block $15,000, 4037 ft. land $20,200, 542 Main St. and 10-12-14-16 Thompson St		35200	957.44
Kaufman, Bros., A111 Harvard St., Malden	900		24.48
Kavenay, Charles H., 1 Andrew Pl., Boston Lots 312 to 315 inc., 10,000 ft. land, White St		600	16.32
Keady, Abbie, 26 Farrow St. House $900, 8601 ft. land $425		1325	36.04
Kearns, Mary J., 2 Holton St. House $3200, lots 93-95-97, 19,725 ft. land $800		4000	108.80
Keating, Charles E., 6 Stone Ave. House $5000, pt. lot 16, 4330 ft. land $425		5425	147.56
Keehn, Alice V., 23 Hancock St. House $2500, lot 13, 15,000 ft. land $2250		4750	129.20
Keelan, Edward J., Jr., Roslindale House $7000, garage $1500, 8146 ft. land $1625, 232 M. V. Parkway		10125	275.40
Keeler, William H. and Margaret C., 18 Englewood Rd. House $6000, lot 27, 5137 ft. land $200		6200	168.64
Keenan, Frances I., 230 Forest St. House $6200, barn $750, 1½ acres land $600		7550	205.36
Keepers, Ernest and Mollie O., 14 Cabot St. House $9500, garage $1200, lot 162, 8131 ft. land $2025		12725	346.12
Keiley, Arthur S., 47 M. V. Parkway	1025		
House $8000, garage $1000, lot 4, 7116 ft. land $1425		10425	311.44
Kelley, Bertha B., 4 Dix St	100		2.72
Kelley, Charles W., 18 Oxford St	75		2.04
Kelley, Daniel, 4 Dix St	1000		
House $12,500, 10,258 ft. land $3075, 4 Dix St.		15575	450.84
Kelley, Daniel and Daniel W. Hawes, 4 Dix St. Funeral Home $15,000, 4573 ft. land $2525, 1 Elmwood Ave		17525	476.68
Kelley, Daniel J., 21 Mystic Ave. House $9000, garage $900, lot 1, 5631 ft. land $1125		11025	299.88
Kelley, Daniel P. and Mary F., 31 Nelson St. House $3000, lot 6, 3893 ft. land $400		3400	92.48
Kelley, Delia, 15 Arthur St. Land, lots 294, 295, 296, 7500 ft. $450, Arthur St		450	12.24

Name, Location and Description	Personal	Real	Total Tax
Kelley, E. Florence, 45 Fletcher St	2175		
House $10,000, garage $3000, 13,898 ft. land $3475, 45 Fletcher St		16475	507.28
Kelley, Frances C., 3 Willow St	1200		
House and garage $14,000, 20,498 ft. land $3700, 3 Willow St		17700	514.08
Kelley, George H., Boston			
Lots 127, 128, 5765 ft. land, Main St		225	6.12
Kelley & Hawes Co., 23 Railroad Ave.			
Storage house $15,000, land, Park St., 10,140 ft. $10,150		25150	684.08
Garage $3000, stable $8000, land, 23 Railroad Ave., 9089 ft. $6825		17825	484.84
Kelley, Herbert W., 3 Willow St	375		10.20
Kelley, Isabel L., 4 Dix St			
House $3000, land, 23 Myrtle St., 3164 ft. $700		3700	100.64
Kelley, John F., et al, Woburn			
House $3000, barn $750, 12,000 ft. land $600, 1034-1036 Main St		4350	118.32
Lot 131, 1919 ft. land $75, Sheridan Cir		75	2.04
Kelley, Joseph E., 9 Sargent Rd	225		
House $6500, garage $500, lot 9, 5287 ft. land $525, Sargent Rd		7525	210.80
Kelley, Joshua C., 5 Sheffield West	1525		41.48
Kelley, Joshua C. and Rhoda S., 5 Sheffield West			
House and garage $14,000, lot 2, 9880 ft. land $2975, 5888 ft. land, back, $600		17575	478.04
Kelley, Leola W. C., 31 Dix St	1000		
House $10,000, lot 4, 10,295 ft. land $2550		12550	368.56
House $9000, land, 12 Dix St., 5271 ft. $1425		10425	283.56
Kelley, Louil P., 18 Oxford St.			
House $9500, garage $700, lot 64, 11,222 ft. land $2800		13000	353.60
Kelley, Mary, 15 Arthur St.			
House $3000, lots 292 and 293, 5000 ft. land $300, 13 and 15 Arthur St., garage $50		3350	91.12
Kelley, Mary, 11 Hill St.			
House $2000, 10,620 ft. land $625		2625	71.40
Kelley, Thomas and Christena J., 29 Forest St.			
House $3500, lot 81, or 276, 3560 ft. land $200		3700	100.64
Kellogg, Nellie J., 86 Church St.			
House $8000, 10,602 ft. land $2650, 86 Church St., garage $1000, lot A		11650	316.88
Kelsey, Harry S., W. Palm Beach, Fla.			
Land, lot 53, Ware Rd., 14,000 ft. $150		150	4.08
Lot 54, Border Rd., 10,030 ft. land $100		100	2.72
Keljikian, Nishan, 589 Main St	200		5.44
Kelty, Henry M., 52 Oxford St	1000		27.20
Kelty, Marie R., 52 Oxford St.			
House $11,000, land, lot 8, 12,392 ft. $1850, garage $1000		13850	376.72
Kemery, Caroline E., Henry St.			
House $1800, garage $100, land, lot 201,			

Name, Location and Description	Personal	Real	Total Tax
10,150 ft. $100		2000	54.40
Kempton, Harry G. and Zella A., 40 Forest St.			
House $5000, garage $400, lot C, 5796 ft. land $225		5625	153.00
Kendall, Sarah A., 28 Washington St.			
House $5000, garage $300, 8164 ft. land $2050		7350	199.92
Kendrick, Arthur E. and Robina A., 11 Holton St.			
House $2800, lot 1, 9085 ft. land $275, garage $100		3175	86.36
Kenerson, Edward H., 14 Brooks St	1000		
House $11,000, garage $350, lot 3, 15,492 ft. land $2625		13975	407.32
Kenerson, Edward H. and Charlotte R., 14 Brooks St.			
House $5500, garage $800, 12,151 ft. land $1825, 3 Sanborn Place		8125	221.00
Kennedy, John and Etta M., 17 Cross St.			
House $1500, 4440 ft. land $300, garage $100		1900	51.68
Kennedy, Joseph C., Alna, Me.			
House $10,500, barn $1500, 14,968 ft. land $3300, 170 Mt. Vernon St		15300	416.16
House $5500, 7000 ft. land $1550, 134 Mt. Vernon St		7050	191.76
House, 130 Mt. Vernon St. $7000, house, 3 Kendall St. $3500, 10,345 ft. land $1550, Mt. Vernon and Kendall Sts.		12050	327.76
Kennedy, Patrick J., Heirs, 29 Oak St.			
House $2700, 6450 ft. land $450, garage $200		3350	91.12
Kenney, Annie Agnes, Beverly	300		8.16
Kenney, Annie Agnes, et al, 161 Cabot St., Beverly.			
Store $1000, 54,862 ft. land $1750, 279 Cambridge St., 2 gasoline tanks $400		3150	85.68
Kenney, James L., 159 Dothan St., Arlington			
Pt. lot 161, 5000 ft. land, Dothan St.		50	1.36
Kenney, Mary A. and Katherine E., 2 Myrtle St.			
House $4500, 4628 ft. land $1025		5525	150.28
Kerr, Frederick N., 39 Central St.	175		4.76
Kerr, Lillian B., 39 Central St	1000		
House $15,000, 10,115 ft. land $3025, 39 Central St., lot 3		18025	517.48
Kerrigan, Elizabeth D., 2 Cutting St.			
House $8500, 6995 ft. land $1400, 2-4 Cutting St.		9900	269.28
House $8000, garage $600, lot 11, 6010 ft. land $850, 11 Governor's Ave		9450	257.04
Kerrigan, Rose, Heirs, 79 Swanton St.			
House $1000, 16,810 ft. land $1175		2175	59.16
Kerrison, Florence M., 13 Lakeview Rd.			
Lot 28, 11,789 ft. land, Ravenscroft Rd.		2950	80.24
Kerrison, John C., 13 Lakeview Rd.	50		1.36
Kerrison, John C. and Florence M., 13 Lakeview Rd.	1000		

Name, Location and Description	Personal	Real	Total Tax
House and garage $12,000, lot 22, pt. 23, 12,185 ft. land $3050, 11-13 Lakeview Rd.		15050	436.56
Keyes, Louis G., Woburn			
Lots 8-11 inc., 27,872 ft. land, Cross St		825	22.44
Kibbe, Leon J., 35 Myrtle Ter.			
House $4500, lot 1, 5300 ft. land $800, 35 and 37 Myrtle Ter.		5300	144.16
Kidder, Arthur A., 29 Everett Ave.	1150		31.28
Kidder, Everett F., 17 Symmes Rd.			
House $7500, lot 19, 4757 ft. land $850, 17 Symmes Rd.		8350	227.12
Kidder, Mary W., 29 Everett Ave.	4000		108.80
House $20,000, garage $2000, 17,693 ft. land $6200, 29 Everett Ave		28200	767.04
Lot 20, 9576 ft. land, Sheffield-West		2575	70.04
Kiessling, Ethel P., 8 Mystic Ave.			
House $7000, lot B, 6340 ft. land $1075		8075	219.64
Kilcoyne, John, 21 Chester St.	150		
House $3000, garage $600, barn $100, 18,464 ft. land $1100		4800	134.64
Kilcoyne, Kate C., 21 Chester St.			
Lots 7, 8, 28,793 ft. land $1450, Chester St., pt. lot 2, 6450 ft. land $325, Washington St.		1775	48.28
Kimball, Daniel W., 11 Wildwood St.			
House $4000, 20,870 ft. land $4175, 11 Wildwood St		8175	222.36
63,352 ft. land, Palmer St		2525	68.68
Kimball, George E., 17 Glengarry	500		13.60
Kimball, Gertrude O., 17 Glengarry			
House $7500, lot 23, pt. 14, 6854 ft. land $1375, 3613 ft. land $725		9600	261.12
Kimball, Reuben M., 45 M. V. Parkway	225		6.12
King, Arthur E. A. and Margaret MacIsaac, 891 Main St.			
House $2600, lot 6, 4965 ft. land $550, 891-893 Main St		3150	85.68
King, James M. and Lora H., Boston			
House $8000, lot 4, 5453 ft. land $825, 4 Park Ave		8825	240.04
King, Joseph J., et al, 54 Richardson St.			
House $3500, pt. lot 10, 8479 ft. land $425, 54 and 56 Richardson St		3925	106.76
Kinnear, Elizabeth M., Wilmington			
House $5500, lot 98, 8930 ft. land $450, Brantwood Rd		6250	170.00
Kinnear, Elizabeth M., care of Horace A. Bailey, 43 Salem St., Reading.			
House $5500, garage $300, land, lot 97, Brantwood Rd., 6525 ft. $325		6125	166.60
Kinsley, Wilburt E. and Pauline P., 99 Cambridge St.			
House $9000, barn $1000, lot 1, 10,102 ft. land $1825, pt. lot 3, 5503 ft. land, back, $775, 99 Cambridge St		12600	342.72
Kirby, Chas. B. and Curley, 35 Harvard St.			

Name, Location and Description	Personal	Real	Total Tax
House $2150, lots 117-113, 5600 ft. land $350		2500	68.00
Kirkpatrick, George, 8 Fairmount St.			
House, 8 Fairmount St., $7000, garage $800, house and barn, 10 Fairmount St. $6500, 57,280 ft. land $5150, lot 19, 19,261 ft. land $1725, Fairmount St		21175	575.96
Klein, Isaac F., 5 Thompson St	600		16.32
Klyce, Scudder, 12 Highland Ter.			
House $6000, 19,384 ft. land $1150		7150	194.48
Knapp, Cherry C., et al, 8 Chestnut St.			
House $4500, building $200, 18,125 ft. land $3075		7775	211.48
Kneeland, William A., 15 Oxford St	100		2.72
Kneeland, William A., et al, Trustees Winchester National Bank Bldg. Trust, 13 Church St.			
Block $35,500, 6445 ft. land $14,500		50000	1360.00
Kneeland, William A. and Mabel L., 15 Oxford St.			
House $12,500, garage $300, pt. lot 68, 12,000 ft. land $3000		15800	429.76
Knight, Agnes M., 32 Grove St.			
House $10,500, garage $1000, 20,246 ft. land $2425, 8965 ft. $275, lots A,B		14200	386.24
Knight, Alfred E., 32 Grove St	700		19.04
Knight, Edmund F. and Sarah A., 33 Allen Rd.			
House and garage $6500, lot 87, 5386 ft. land $325, Allen Rd		6825	185.64
Knight, Frank H., 4 Ridgeway	5000		136.00
Knight, Frank H. and Emma M., 4 Ridgeway			
House $6000, garage $400, 9240 ft. land $1675		8075	219.64
Knight, Thomas S., 50 Oxford St	500		
House $9500, lots 200, 201, 17,642 ft. land $3525, garage $1000		14025	395.08
Knoettner, Ernest A. and Edith May, 5 Sachem Rd.			
House $6500, lot 8, Sachem Rd., 7351 ft. land $525		7025	191.08
Kronquist, Henrietta P., 30 Water St.			
House $3500, lot B, 5955 ft. land $375, 28 and 30 Water St		3875	105.40
Kuyper, Mildred B., 5 Wildwood Ter.			
House $4800, garage $300, lot 5, 5215 ft. land $1050		6150	167.28
Kvickstrom, Walter A. and Ellen I., 31 Canal St.			
House $6000, 6000 ft. land $350, 29-31 Canal St		6350	172.72
Lacker, Lorena Sears, Watertown			
Lot 36, Lorena Rd., 15,522 ft. land $775		775	21.08
Ladd, Charles N. and Florence W., 325 Highland Ave	1000		
House $11,000, garage $500, 8390 ft. land $1500		13000	380.80

Name, Location and Description	Personal	Real	Total Tax
Ladd, Edward B., 48 Yale St	25		.68
Ladd, Susan M., 48 Yale St	500		
House $13,000, garage $1000, 11,070 ft. land $2225, garage $750		16975	475.32
Lafleur, Leo, 591 Main St	700		19.04
Lafleur, Ovide, 270 Washington St	100		2.72
Lafleur, Ovide and Fannie, 270 Washington St.			
House $3600, garage $400, lot 7, 12,121 ft. land $1200, lot 6, 6300 ft. land $625		5825	158.44
Laird, Addie M., 16 Clematis St.			
House $4000, barn $200, lot 4, 5400 ft. land $325, 16 Clematis St		4525	123.08
Lally, Patrick J., Sargent Rd.			
House and garage $9000, lot 8, pt. 7, 6550 ft. land, Sargent Rd., $650		9650	262.48
House $4000, lots 166, 167, 5000 ft. land $300, 31 and 33 Kirk St., garage $400		4700	127.84
House $4500, lots 168, 169, 5000 ft. land $300, lots 170-171, 5000 ft. land $250, 81-83 Loring Ave		5050	137.36
Lot 5, Sargent Rd., 10,994 ft. land $1100		1100	29.92
Lampee, Marion C., 9 Foxcroft Rd	1000		
House $11,000, lot 143, 13,950 ft. land $3475		14475	420.92
Lane, Charles A., 37 Glen Rd	1025		
House $6500, garage $750, lot 5, 10,120 ft. $1425, 10,405 ft. land, back, $1250		9925	297.84
Lane, Irene L., 51 Yale St	1450		
House $13,000, garage $2500, land, lot 3, 51 Yale St., 9800 ft. $1950		17450	514.08
Lane, Julia E., 75 Nelson St.			
House $2200, 5040 ft. land $450		2650	72.08
Langford, Delia E., 85 Wendell St.			
House $2100, lots 95, 96, 5000 ft. land $300, garage $100, 91-94 inc., 5000 ft. land $300		2800	76.16
Langill, Amos, 9 Francis St., Woburn			
Lot 46, 4088 ft. land, Main St		150	4.08
Langley, Ella J., 5 Cambridge St.			
House, 5 Cambridge St. $7000, house, 23 Cambridge St. $3500, 183,000 ft. land $14,650, Cambridge St		25150	684.08
Langley, Ella, 63 Church St.			
House $6500, garage $400, 10,235 ft. land $2550, 63 Church St., garage $300		9750	265.20
House $8500, garage $400, 17,500 ft. land $3850, 65 and 67 Church St		12750	346.80
Langley, Stephen S., 5 Cambridge St	2800		76.16
Laraway, Jonas A., 310 Main St	225		
House $7500, barn $800, 14,570 ft. land $3650, 473-475 Main St		11950	331.16
Lot 33, 4000 ft. land $400, 3370 ft. land, back, $100, Main St		500	13.60
Building $8000, 2256 ft. land, Park St., $2825		10825	294.44
Shop $1000, 4582 ft. land, Park St., $4575		5575	151.64
House $3000, garage $500, store $2000, 3584 ft. land $8075, 1200 ft. land $1200, 596 Main			

Name, Location and Description	Personal	Real	Total Tax
St.		14775	401.88
8 Houses at $1100 each $8800, 1 house at $3500, 4 houses at $1800 each, $7200, barn and sheds $800, barn $1000, 70,296 ft. land $3500, 127,800 ft. land $3825, 33,870 ft. land $1025, Middlesex St.		29650	806.48
House $7500, garage $700, 13,261 ft. land, 11 Webster St., $2000		10200	277.44
House $3000, garage $2000, 42,387 ft. land, lots 3-4, 5 Wolcott Rd., $6350		11350	308.72
Laraway, Mary F., 310 Main St.			
House and garage $10,500, barn $1000, land 9000 ft. $1800, 11,436 ft. $675, 310 Main St.		13975	380.12
Land, Eaton St., pt. lot A, 4724 ft. land $700		700	19.04
House $5000, filling station $3000, garage $500, 5000 ft. $11,250, 3000 ft. $3000 (back), 2 gasoline tanks $1600, 7561 ft. $2650, 610 Main St.		27000	734.40
House and garage $4000, garage $2000, 10,000 ft. land $1000, 13,420 ft. land (back) $125, 1 gasoline pump $200, 761-765 Main St.		7325	199.24
House $1500, house $1500, house $1500, house $1300, house $600, 4545 ft. land $9100, Purington Pl. and 24-26-30-32 Thompson St.		18500	503.20
3000 ft. land $3000, 10 Thompson St.			
Bldg. $3500, 2060 ft. land $4125, 22 Thompson St.		7625	207.40
Laraway, Priscilla M., 310 Main St.			
Block $12,000, land, lot A, 872-880 Main St., 6119 ft. $500		12500	340.00
Larned, Edward S., 149 Highland Ave.	200		5.44
Larned, Edward S. and Charlotte L., 149 Highland Ave.			
House and garage $8000, 7513 ft. land $900		8900	242.08
Larrabee, Edith B., 26 Crescent Rd.			
House $4500, lot 14, 6254 ft. land $1125		5625	153.00
Larrivee, Marie L., 3 Oak St., Salem			
Lot 44, 6092 ft. land, Main St.		250	6.80
Larson, Bernhard A., 993 Main St.	50		1.36
Larson, Carl, 122 Cambridge St.			
House and garage $8000, garage $1000, 13,820 ft. land $2075, 122 Cambridge St.		11075	301.24
Shop $700, shop $900, 2671 ft. land $5350, Waterfield Rd., lot 6		6950	189.04
Lot 5, 10,808 ft. $1075, Madison Ave., West		1075	29.24
Land, lot 5, 6, Forest St., 19,829 ft. $1575		1575	42.84
Land, lot 18, Washington St., 8026 ft. $800		800	21.76
Lots 13-14, 3467 ft. land $175, 3139 ft. land $150, Russell Rd.		325	8.84
Land, lot 16, 7023 ft. land, Ayer Rd.		500	13.60
Lot 17, 7060 ft. land, Ayer Rd.		500	13.60
Lot 18, 7002 ft. land, Ayer Rd.		500	13.60
4874 ft. land $475, Cambridge St.		475	12.92
House $8000, garage $350, lot 39, 6000 ft. land $600, Oneida Cir.		8950	243.44

Name, Location and Description	Personal	Real	Total Tax
Lot 1, 12,496 ft. land $875, Oneida Rd		875	23.80
Lot 2, 9437 ft. land, Oneida Rd		875	23.80
Lot 3, 8705 ft. land $875, Oneida Rd		875	23.80
Lot 4, 8750 ft. land $875, Oneida Rd		875	23.80
Lot 5, 8125 ft. land $800, Oneida Rd		800	21.76
House and garage $11,500, lot 7, 7444 ft. land $750, Oneida Rd		12250	333.20
Lot 11, 7376 ft. land $725, Oneida Rd		725	19.72
Lot 15, 7725 ft. land $775, Oneida Rd		775	21.08
Lot 20, 10,998 ft. land, Oneida Rd		875	23.80
House $10,000, garage $1000, lot 8, 7225 ft. land, Penn Rd. $725		11725	318.92
Lot 10, 7139 ft. land $700, Penn Rd		700	19.04
Lot 12, 6960 ft. land $700, Penn Rd		700	19.04
Lot 14, 6874 ft. land $675, Penn Rd		675	18.36
House $5000, lot 7, 14,750 ft. land $1175, 993 Main St., garage $700		6875	187.00
Barn $600, lot 10, 8050 ft. land $400, 41 Russell Rd., garage $1500		2500	68.00
Lot 11, 3203 ft. land $150, lot 12, 3091 ft. land $150, Russell Rd		300	8.16
Larson, Conrad S. and Mabel G., 4 Maxwell Rd.			
House, $5000, garage $200, lot 4, pt. 3, 4 Maxwell Rd., 6349 ft. land $1075		6275	170.68
Lassen, Josephine, 14 Forest St.			
House $2500, garage $500, lot A, 4776 ft. land $225		3225	87.72
Latham, Mary E., Heirs, 78 Harvard St.			
House $2500, lot 34, pt. 30, 4357 ft. land $250		2750	74.80
Latorell, Filiberto and Philomena, 76 Irving St.			
House $3000, garage $200, lot 44, pt. 40, 4000 land $250, 76 Irving St		3450	93.84
Lots 41-45, pt. 49, 7000 ft. $350, Harvard St.		350	9.52
Latremore, Lewis W., 11 Lawrence St.	450		12.24
Latremore, Emily M. and Lewis W., 11 Lawrence St.			
House $8500, lot 14, 9813 ft. land $1950, garage $1000		11450	311.44
Lawson, Charles L., Boston			
House $5500, garage $1000, land, 319 Washington St., 50,819 ft. $6100		12600	342.72
Lawson, Charles T., 296 Washington St	500		
House $3500, barn $350, 6440 ft. land $650, 320 Washington		4500	136.00
Lawson, Erland F., Dunster Lane			
House $1700, lots 253, 254, 255, 19,087 ft. land $200, Dunster Lane		1900	51.68
Lawson, Margaret S., 296 Washingtin St.			
House $5000, garage $1500, house $3500, Swanton St., 19,412 ft. land $1950, 296 Washington St		11950	325.04
Lawson, O. Stanley and Esther N., 421 Washington St.			
House $5800, land, lot 4, 419-421 Washington St., 4874 ft. land $475		6275	170.68

Name, Location and Description	Personal	Real	Total Tax
Lawton, Henry D., 31 Pond St.			
Barn $200, land, tillage and woodland, 5½ acres $1000		1200	32.64
Lawton, Margaret T., 31 Pond St.			
House $2000, barn $500, ¾ acre land $650, 31 Pond St		3150	85.68
Leach, Avis S., 32 Fletcher St.			
House $7500, garage $1200, lot 1, 6140 ft. land $1400, lot A, 4220 ft. land, back, $675		10775	293.08
Leach, Ralph W. E., 32 Fletcher St	275		7.48
Leahey, Daniel, 34 Grove St	50		1.36
Leathers, Lester P., 50 Lloyd St.			
House $6500, land, lots 1-2, 50 Lloyd St., 12,080 ft. $2175		8675	235.96
LeClair, John A., Woburn			
House $7500, land, lot B, 469 Main St., 4006 ft. $1000		8500	231.20
LeComte, Fabiola, 43 Beacon Hill Ave., Lynn			
House $3500, 6778 ft. land $1500, 145 Washington St		5000	136.00
LeDuc, Ellen J., 1 Eaton Ct.			
House $3800, lot 5, 7050 ft. land $1050		4850	131.92
LeDuc, George D., 205 M. V. Parkway	350		9.52
LeDuc, Margaret E., 205 M. V. Parkway			
House $6000, 4330 ft. land $875		6875	187.00
Ledyard, William and Emma R., 54 Yale St	1250		
House $15,000, garage $1500, lot 193, 11,440 ft. land $2300		18800	545.36
Lee, M. Frank, 18 Grove Pl.			
House $1400, 4636 ft. land $175		1575	42.84
Lees, Malcolm B., 62 Wildwood St	450		12.24
Lees, Cornelia N., 62 Wildwood St.			
House $6000, garage $400, lot 7, 11,594 ft. land $1400, Oxford and Wildwood Sts		7800	212.16
LaFavour, Fay H., 4 Herrick St.			
House $9000, lot 7, 6300 ft. land $1250		10250	278.80
Leghorn, George M., 42 Wedgemere Ave	1000		
House $14,000, garage $800, lot 133, 12,000 ft. land $3000		17800	511.36
Leinbach, Catherine A., 20 Sheffield Rd.			
House $14,000, garage $500, pt. lots 36-37, 11,354 ft. land $3400, 20 Sheffield Rd		17900	486.88
Leinbach, Clyde, 20 Sheffield Rd	1000		27.20
Leland, William H., 31 Rangeley			
House $19,000, land, lot 31, pt. 21, 31 Rangeley, 78,579 ft. $11,775		30775	837.08
Leo, Orlando, 2 Converse Pl	500		13.60
LeRoy, Harris G. and Beth B., Somerville			
House $10,000, land, lot 13, 113 Church St., 15,886 ft. $3975		13975	380.12
LeRoy, James, Boston			
Land, Cambridge St., 3.2 acres		275	7.48
LeRoyer, Rhoda Y., 6 Sheffield Rd	1000		
House $12,000, lot 5, 6470 ft. land $1950		13950	406.64
Levine and Farber, 545 Main St	200		5.44

Name, Location and Description	Personal	Real	Total Tax
Levy, Harry, 110 Crawford St., Roxbury			
Lot 16, 7415 ft. land $375, Indian Hill Rd.....		375	10.20
Lewis, Annie Soule, 131 Washington St.....	150		4.08
Lewis, Charles E. and Blanche B., 15 Hardan Rd., Somerville			
Lot 17, 6981 ft. land $500, Sachem Rd.....		500	13.60
Lewis, F. Percyval, 131 Washington St.....	75		2.04
Lewis, Minnie E., 20 Maxwell Rd.			
House $5000, lot 8, 5225 ft. land $950.....		5950	161.84
Libbey, Dwight B. and Delia H., Rangeley			
House $7000, garage $400, land, lot 46, Rangeley, 11,406 ft. $1150.....		8550	232.56
Licari, Ignazio, Boston.			
House (unf.) $10,000, garage (unf.) $1000, land, lot 5, Rangeley, 15,893 ft. $1600.....		12600	342.72
Lieberman, Sara S., 9 Wayne St., Roxbury, Mass.			
Brick building $16,000, 539-549 Main St., 5673 ft. land $34,050.....		50050	1361.36
Likins, Bessie F. D., Trustee, 38 Glen Rd.			
House $6500, garage $275, lot 11, pt. 10, 38 Glen Rd., 9450 ft. land $1425.....		8200	223.04
Likins, Horace D., 38 Glen Rd.....	200		5.44
Limbach, Emma A., 14 Park Ave.			
House $8500, lot 14, 5591 ft. land, 14 Park Ave., $850.....		9350	254.32
Lindmark, Harry A. and Elizabeth M., 23 Russell Rd.			
House $4000, lots 15-16, 3173 ft. land $150, 3225 ft. $150, garage $600.....		4900	133.28
Lindsey, Helen G., 46 Irving St.			
House $2400, garage $400, land, lot 96, pt. 92, 4200 ft. $250, 46 Irving St.....		3050	82.96
Linscott, Daniel C., 24 Milk St., Boston			
House and garage $11,000, 6 Rangeley Ridge, 11,210 ft. $2250.....		13250	360.40
Lot 2, 11,308 ft. land $1125, Wildwood St.....		1125	30.60
Lot 3, 10,552 ft. land $1050, Wildwood St.....		1050	28.56
Lot 4, 14,358 ft. land $1425, Wildwood St.....		1425	38.76
Lot 5, 14,490 ft. land $1450, Wildwood St.....		1450	39.44
House $8500, lot 7, 8616 ft. land $1300, Wildwood St.....		9800	266.56
Lot 8, 14,490 ft. land $1450, Wildwood St.....		1450	39.44
Lot 9, 15,019 ft. land $1500, Wildwood St.....		1500	40.80
Greenhouse $100, lot 10, 11,546 ft. land $1150, Wildwood St.....		1250	34.00
Lot 11, 10,960 ft. land $1100, Wildwood St....		1100	29.92
Lot 12, 11,090 ft. land $1100, Wildwood St....		1100	29.92
Linscott, Harriett R., 20 Central St.			
House $9000, lot 1, 7125 ft. land $1775.....		10775	293.08
Lots C, D, and E., 11,050 ft. land $1100, 9750 ft. land $975, 12,370 ft. land $1250, Rangeley Ridge.....		3325	90.44
Little Shop, (The), care of Marcus C. Fowler, 8 Thompson St.....	500		13.60

Name, Location and Description	Personal	Real	Total Tax
Little, William M. and Estelle R., 19 Everett Ave.			
House $8000, barn $1500, 34,268 ft. land $10,275		19775	537.88
Livingstone, Hildergarde B., 8 Brooks St.			
House $6000, garage $800, 9660 ft. land $1650, 8 Brooks St		8450	229.84
Livingstone, James R. and Genevieve A., 8 Sanborn St.			
House $5000, garage $300, 8420 ft. land $1425		6725	182.92
Locke Bros., 17 Ridge St	325		8.84
Locke, Elizabeth C., 132 Cambridge St.			
House $3000, barn $1000, 26,848 ft. land $1850, 134 Cambridge St		5850	159.12
28 acres land $2800, Westland Ave		2800	76.16
Lots 26-29 inc., 25,623 ft. land $2550, Seneca Rd		2550	69.36
Locke, Elizabeth E., Heirs, 17 Ridge St.			
House $5000, house $100, garage $1000, barn $3000, boiler and squash house $4000, reservoir $100, icehouse $200, shed $100. 33 acres land $4100, 13 acres pasture $650, 17 acres woodland $850		19100	519.52
Locke, Frederick C., 536 Main St	3000		81.60
Locke, G. Ellis, 12 Ridge St.			
House $5000, garage $250, land, Ridge St., 7000 ft. $350		5600	152.32
Locke, Georgia S., 284 Highland Ave.			
House and garage $7500, land, lot A, Winthrop St., 4970 ft. $750		8250	224.40
Locke, Harry D., 111 High St.			
House $9000, land, 10,300 ft. $725, 12,460 ft. land $875		10600	288.32
Locke, Sarah K., 37 Dix St	2000		
House $10,000, lot 1, 8000 ft. land $2000		12000	380.80
Locke, Wendell W., 17 Ridge St	50		
House $2500, garage $100, land, lot 259, Dunster Lane, 6295 ft. $75		2675	74.12
Land, lots 256-266, Dunster Lane, 19,042 ft. $200		200	5.44
Locke, Wilbur S., 37 Dix St	200		5.44
Lockshin, Harry D., 1226 Madison Ave., New York			
Lots 327, 328, 22,344 ft. land, James St. $225		225	6.12
Lockwood, Glen and Lillian E., 83 Walnut St.			
House and garage $8500, 6880 ft. land $1100		9600	261.12
Loftus, Arthur W., 27 Rangeley	375		
House $9500, garage $700, lot 27, 31,115 ft. land $3100		13300	371.96
Lombard, Anna J., 92 Church St	1500		40.80
Lombard, Manuel H. and Anna J., 92 Church St.			
House $16,000, garage $1000, land, 16,431 ft. $4925		21925	596.36
Longfield, Ann A., 453 Washington St.			
House $6000, garage $600, 6536 ft. land, lot			

Name, Location and Description	Personal	Real	Total Tax
1, Washington St. $525		7125	193.80
Longfield, Henry M., 453 Washington St.			
Lot 10, 9870 ft. land Bonad Rd. $400		400	10.88
House $2500, garage $650, lot 18, 4514 ft. land $400, 54 Nelson St		3550	96.56
Lonigro, Mario, 124 Swanton St			
House $1200, house $3050, land, lot 1, 7640 ft. $450, 102-104-106 Swanton St.		4700	127.84
Lonigro, Mario and Grazia, 124 Swanton St.			
House $3000, lot 2, 12,240 ft. land $850, garage $100		3950	107.44
Lord, George B. E., Melrose			
House $5000, lot 49, 10,000 ft. land $1500, lot 50, 10,000 ft. land $1500, 16 Hancock St.		8000	217.60
Lord, James B., 10 Pine St	1700		46.24
Lord, Mabel H., 10 Pine St	1600		
House $18,500, barn 3000, 53,077 ft. land $10,600		32100	916.64
Lovering, Helen H., 6 Hillside Ave.			
House $7500, garage $200, lot 3, pt. 4, 5, 10,791 ft. land $2150		9850	267.92
Low, Edith J., 37 Wildwood St	50		1.36
Low, Joseph T., Jr., 37 Wildwood St	125		3.40
Low, Joseph T., Jr. and Edith J., 37 Wildwood St.			
House $12,000, garage $1500, 12,000 ft. land $2400, 12,055 ft. land $475		16375	445.40
Lowe, Alfred and Louisa, 166 Highland Ave.			
House $6000, studio $1000, 11,730 ft. land $1650		8650	235.28
Lowe, Charles W., 8 Fenwick Rd			
House and garage $18,500, lot 2, 8 Fenwick Rd., 7708 ft. land $1375		19875	540.60
Lowell, Henry O. and Marjorie D., care of Charles J. Duncan, 200 M. V. Parkway			
House and garage $14,000, 6254 ft. land $1375		15375	418.20
Lowell, Marion I. S., 4 Lakeview Rd.			
House $10,000, garage $1000, lot 15, 11,143 ft. land $2775		13775	374.68
Lowell, W. Holbrook, 4 Lakeview Rd	1125		30.60
Lowther, Henry E., 15 Ridge St			
1½ acres, Ridge St		225	6.12
Lucas, James, 189 Forest St.			
House $5000, garage $200, lot A, Forest St., 7132 ft. land $300		5500	149.60
Luce, Edith M., 19 Edgehill Rd	300		
House $10,000, garage $700, lot 9, 9018 ft. $1700, 19, Edgehill Rd		12400	345.44
Lucia, James, Franklin St., Woburn			
House $5000, lots 164-165, 6585 ft. land $675, 378 Washington St		5675	154.36
Lot 159, 3760 ft. land $375, Irving St		375	10.20
Land, 2392 ft. $250, lot 163, Washington St		250	6.80
Lufkin, Imogene, Boston			
House, 359 Highland Ave., $3500, house, 365			

Name, Location and Description	Personal	Real	Total Tax
Highland Ave. $1000, 17,938 ft. land $3600, Highland Ave., lots 18, 19, 22, 23		8100	220.32
Lundblad, A. Oscar, 19 Lochwan St. House $3500, lots 229, 230, 231, 232, 233, 234, 10,000 ft. land $500, 5000 ft. $250		4250	115.60
Luongo, Carmela, 85 Swanton St. House $3000, garage $700, lot 1, 83-85 Swanton St., 10,635 ft. $750		4450	121.04
Luongo, Carmella, 7 Florence St. House $4800, shop and garage $2000, 4175 ft. land $325, 5-7 F.orence St		7125	193.80
House $3000, 10,000 ft. land $500, 9-11 Florence St		3500	95.20
Luongo, Dominick, 5 Florence St	1000		27.20
Luongo, Emidio, 26 Shepard Ct. House $1800, 8326 ft. land $425, 26 Shepard Ct., garage $400		2625	71.40
Lots 2, 3, 8010 ft. land $400, Fitzgerald Ave.		400	10.88
Lots 210-213 inc., 235-238 inc., 20,000 ft. land, $1000, Loring Ave		1000	27.20
Luongo, Emilio, 23 Irving St. House $2800, garage $500, lot 123, pt. 127, 5541 ft. land $325, shed $100		3725	101.32
Luongo, Emilio and Carmella, 23 Irving St. Land, Cross St., 4 1-10 acres		2450	66.64
Luongo, Giovanni and Rosina, 46 Florence St. House $2500, garage $700, lot 7, pt. 6, 8600 ft. land $425		3625	98.60
Lot 8, Florence St., 5750 ft. land $275		275	7.48
Lutes, John L. and Emma F. Groce, 207 Washington St. House $6000, garage $800, land, lot 3, 207 209 Washington St., 10,467 ft. $1875		8675	235.96
Lybeck, Gladys M., 9 Everell Rd. House $9500, garage $600, lot 4, 10,169 ft. land $1525		11625	316.20
Lydon, Bridget, 38 Pickering St. House $3400, 7902 ft. land $400, barn $200, shed $200, milk room and garage $350		4550	123.76
Lydon, Daniel and Esther M., 9 Lloyd St. House $5000, garage $700, lot 14, 4976 ft. land $900		6600	179.52
Lyman, Alice W., 15 Lawson Rd	150		4.08
Lyman, Harrison F., 15 Lawson Rd	1025		27.88
Lyman, Harrison F. and Alice W., 15 Lawson Rd. House $15,000, lots 5, 8, 9, 4, pt. 3, 20,453 ft. $4100, 20,561 ft. land $4100		23200	631.04
Lynch, Andrew J., 9 Grove Pl. House $1200, 14,193 ft. land $575		1775	48.28
Lynch, Elizabeth, 57 Pond St. House $2500, barn $100, 15700 ft. land $625		3225	87.72
Lynch, Ellen, 45 Pond St. House $1800, 31,000 ft. land $900, 55 Pond St.		2700	73.44
Lynch, James J., 45 Pond St.			

Name, Location and Description	Personal	Real	Total Tax
House $1500, 16,800 ft. land $500		2000	54.40
Lynch, John, 132 Swanton St.	1525		
House $4500, barn $150, store $600, 12,020 ft. land $850, Swanton St., lot 3		6100	207.40
Lynch, Michael, 57 Pond St	350		9.52
Lynch, Patrick J., Boston Post, Boston			
Lots 29, 30, 31, 7983 ft. land, Cross St.		475	12.92
Lyons, Waldo V. and Gladys H., 6 Everell Rd.			
House $8000, lot 17, 13,180 ft. land $1975		9975	271.32
Lyons, Margaret M., 185 Devonshire St., Boston			
House $6000, lot D, 7200 ft. land $575, 9 Richardson St.		6575	178.84
House $6000, lot E, 7200 ft. land $575, 13-15 Richardson St.		6575	178.84
House $6000, lot F, 7168 ft. land $575, 8-10 Water St		6575	178.84
Lyons, Mary A., 5 Everett Ave.			
House $12,000, land, lot 1, Everett Ave., 14,185 ft. $4975, garage $1200		18175	494.36
Macallister, Charlotte M., Medford, Mass.			
Lot 5, 4211 ft. land $425, Lebanon St		425	11.56
Macallister, Edwin O., Medford, Mass.			
Lot 17, Lebanon St., 6514 ft. land $650		650	17.68
Macallister, Edwin O., care of Oswald Windle, 29 Lebanon St.			
House $6500, lot 6, 4339 ft. land $425		6925	188.36
MacAlman, John H., 42 Everett Ave	8050		
House $20,000, garage $2500, building $3000, lot 1, 13,110 ft. land $3550, lots 11, 12, 13A, back, 56,318 ft. land $5625		34675	1162.12
MacArthur, Kenneth W., 59 Sheridan Cir	100		
Maccario, John, 970 Salem St., Malden			
House and garage $6500, lot B, 6666 ft. land $400, 46 Allen Rd.		6900	187.68
House $6000, lot C, 6668 ft. land $400, 50 Allen Rd		6400	174.08
Lot A, 6666 ft. land $400, Allen Rd		400	10.88
MacDonald, Alexander, 141 Washington St.			
House $6000, barn $300, 6908 ft. land $1525		7825	212.84
MacDonald, Allan J., 968 Main St.			
House $4500, lots 2, 3, 9045 ft. land $550, garage $500, 968 Main St		5550	150.96
Lot 1, 3664 ft. land $150, Main St		150	4.08
MacDonald, Clara E., 141 Washington St	50		1.36
MacDonald, Frederick C., 21 Kenwin Rd.	1000		
House $6500, lot J, 5230 ft. land $200, 24 Garfield St.		6700	209.44
Lot B, Forest St., 5777 ft. land $225		225	6.12
Lot D, Forest St., 5754 ft. land $225		225	6.12
Lot F, 6326 ft. land $250, Forest St		250	6.80
Lot G, 5400 ft. land $200, Brookside Ave		200	5.44
Lot H, 6109 ft. land $250, Garfield St		250	6.80
Lot I, 5855 ft. land $225, Garfield St		225	6.12
Lot K, 5700 ft. land $225, Garfield St		225	6.12

Name, Location and Description	Personal	Real	Total Tax
Lot M, 5700 ft. land $225, Garfield St.		225	6.12
MacDonald, Hazel H., 11 Edgehill Rd.	1000		
House $11,000, lot 6, 8000 ft. land $1450		12450	365.84
MacDonald, Helen M., 21 Kenwin Rd.			
House $5000, lot 7, 12,924 ft. land $1025, garage $50, 21 Kenwin Rd.		6075	165.24
Store $2500, lot 17, 6099 ft. land $350, 100 Forest St.		2850	77.52
MacDonald, Hilda R., 16 Chisholm Rd.			
House $5000, lots 21-22, 16 Chisholm Rd., 15,609 ft. land $625		5625	153.00
MacDonald, Ida E., 92 Bacon St.	1200		
House $15,000, 14,867 ft. land $4450		19450	561.68
MacDonald, John J., 13 Kendall St.			
House $3500, lot 3, 6335 ft. land $950, 13 Kendall St.		4450	121.04
MacDonald, Katherine T. and Mary E. Butler, 13 Stone Ave.			
House $5000, garage $500, lot 2-3, 12,000 ft. land $1200		6700	182.24
MacDonnell, Margaret, 16 Garfield St.			
House $6000, lot L, 5700 ft. land $225		6225	169.32
MacKenzie, Kenneth and Warren, 386 Putnam Ave., Cambridge			
Lot 228, 10,600 ft. land, Henry St.		100	2.72
Mackesy, Hannah and Mary, 68 Nelson St.			
House $2500, 5783 ft. land $525, 68 and 70 Nelson St.		3025	82.28
Mackesy, Lucy M., 4 Norwood St.			
House $2500, 11,366 ft. land $2850		5350	145.52
Mackesy, Thomas J., 4 Norwood St.			
3155 ft. land, Nelson St.		275	7.48
MacKinnon, Allan P., 21 Everett Ave.	400		10.88
MacKinnon, Amy S., 21 Everett Ave.	1100		
House $12,000, garage $800, lot 39, 12,869 ft. land $4500		17300	500.48
MacKinnon, Edward A. and Annie E., 157 Highland Ave.			
House $6500, lot 1, pt. 12, 8524 ft. land $1100		7600	206.72
MacLellan, Daisy Jean, Trustee, 59 Cross St.	125		
House $2400, barn $400, lot 3, 5000 ft. land $300, 59 Cross St.		3100	87.72
Lots 5, 7, 9, 11, pt. 13, lots 15, 165, 166, 39,550 ft. land, Cross St.		800	21.76
Lot 85, 5000 ft. land, East St.		100	2.72
Lots 8, 10, 14, 15,000 ft. land $600, lot 87, 5000 ft. land $100, East St.		700	19.04
MacLeod, Herbert A., Waverley			
House $9000, garage $900, pt. lot 9, 8 Woodside Rd., 11,800 ft. land $950		10850	295.12
MacLeod, Herbert Allen and Harold M. Borderly, 5 Cross St.			
House $3000, lot 18, 4876 ft. land $300 Cross St.		3300	89.76
MacMillan, Lawrence R., Helrich, Carl S.,			

Name, Location and Description	Personal	Real	Total Tax
Sharp, Edward, Jr., Brookline, Mass.			
House $35,000, lot 2, 1 Lewis Rd., 5185 ft. land $1300		36300	987.36
House $35,000, lot 3, 3 Lewis Rd., 5185 ft. land $1300		36300	987.36
House $35,000, lot 4, 5 Lewis Rd., 5185 ft. land $1300		36300	987.36
House $35,000, lot 5, 7 Lewis Rd., 5185 ft. land $1300		36300	987.36
House $35,000, lot 6, 9 Lewis Rd., 6101 ft. land $1525		36525	993.48
24,114 ft. land $6025, 1850 ft. land $450, Church St		6475	176.12
MacNeill, A. Leonard and Margaret T., 9 Governor's Ave.			
House $8000, lot 9, 6104 ft. land $850		8850	240.72
MacNeill, John H. and Dorothy M., 333 Washington St.			
House $4500, garage $500, 8424 ft. land $1000		6000	163.20
Madden, Alice R., Hudson, Mass.			
House $5000, lot 37, pt. 20, 6471 ft. land $325, 20-22 Brookside Ave		5325	144.84
Garage $450, lot 238, 5226 ft. land $200, Brookside Ave		650	17.68
Maddocks, Edith K., 3 Woodside Rd.			
House $8500, garage $1200, lot 5, 14,154 ft. land $2125, 6240 ft. land $425		12250	333.20
Mador, Joseph Odilon, 269 Broadway, Taunton			
House (unf.) $5000, lot 5, 10,897 ft. land $650, 32 Kenwin Rd		5650	153.68
Mafera, Fred, 29 Cross St			
House $4000, garage $400, 41,952 ft. land $2925		7325	199.24
Maffia, Donato, 93 Swanton St.			
House, 93 Swanton $2800, house, 97 Swanton $1000, hennery $25, lot 3, 8835 ft. land $625, 93-97 Swanton St		4450	121.04
Maguire, Catherine A., et al, 967 Main St.			
House $5000, lot 26, 4000 ft. land $325, 965-967 Main St		5325	144.84
Maguire, Edward F., 760 Main St	650		17.68
Maguire, Eugene A., Immaculate Conception Rectory, Stoughton			
House $6500, 28,529 ft. land $2850, garage $400, 21 Lincoln St		9750	265.20
Maguire, Mary, 30 Westley St.			
House $3000, garage $400, lot 19, 4939 ft. land $500, 30 and 32 Westley St		3900	106.08
Maguire, Patrick J., 14 Kendall St.			
House $2500, 4563 ft. land $675		3175	86.36
Lot 69, 8419 ft. land $325, Chisholm Rd		325	8.84
Maguire, Rose E., 18 Canal St.			
House $3000, barn $500, lot 56, 10,034 ft. land $700		4200	114.24
Maguire, Thomas, 35 Clark St.			

Name, Location and Description	Personal	Real	Total Tax
House $2700, 4337 ft. land $250, 35-37 Clark St		2950	80.24
Maher, Thomas J. and Mary E., 246 Washington St.			
House $9000, garage $800, lots 19, 20, 11,200 ft. land $1125, 244-246 Washington St		10925	297.16
Main, Charles R., 31 Prospect St	875		
House $12,000, garage $2000, 16,995 ft. land $3400		17400	497.08
Main, Charles T., 14 Herrick St	1575		42.84
Main, Elizabeth F., 14 Herrick St.			
House $12,000, garage $1000, 16,242 ft. land $3350		16350	444.72
Malloy, James, 25 Baldwin St.			
House $1500, barn $100, 7770 ft. land $300, lot 3, 4, 7860 ft. $325		2225	60.52
Maloney, Josephine F., Stoneham, Mass.			
Lot 10, 11,606 ft. land $1150, Rangeley Ridge		1150	31.28
Mann, George Russell, 11 Myrtle St	100		2.72
Mann, George R. and Blanche E., 11 Myrtle St.			
House $4500, garage $1000, 5975 ft. land $1325		6825	185.64
Manning, George C., 28 Symmes Rd	350		
Manning, George C. and Blanche L., care of Lt. Com. R. M. Rush, 6 Woodside Rd.			
House $6500, garage $800, lot 2, 8814 ft. land, 28 Symmes Rd. $1575		8875	241.40
Manning, Ralph A. and Genieva E., 110 Church St	1000		
House $10,000, 12,768 ft. land $3200		13200	386.24
Mansfield, Elizabeth O., 15 Cabot St	1000		
House $11,500, garage $800, lot 171, 11,181 ft. land $2800		15100	437.92
Mansfield, Wendell D. and Priscilla W., 25 Stone Ave.			
House $6000, garage $300, lot 9, 6780 ft. land $675		6975	189.72
Manter, Edwin D., 6 Ridgefield Rd	275		7.48
Manter, May T. A., 6 Ridgefield Rd	525		
House $9500, lot 30, 7850 ft. land $1650		11150	317.56
Marchant, Agnes E., 9 Carter St.			
House $3500, lot 77, 9 Carter St., 5000 ft. land $250		3750	102.00
Marchant, Augusta J., 6 Rangeley	1500		
House $15,000, lot 6, 10,000 ft. land $2000, back, 24,477 ft. land $2450		19450	569.84
Lot 3, 12,271 ft. land $2450, 48,597 ft. land $4850, Rangeley		7300	198.56
Marchant, Olive C., 45 Lincoln St.			
House $5500, garage $1000, lot 3, 45 Lincoln St., 5020 ft. land $500		7000	190.40
Marchesi, Guiseppina, 72 Swanton St.			
House and store $4500, shop $700, shop $1000, 10,250 ft. land $825, 70-72 Swanton St., garage $1000		8025	218.28

Name, Location and Description	Personal	Real	Total Tax
7500 ft. land $525, Holland St.		525	14.28
7500 ft. land, Holland St. $525		525	14.28
Marchesi, Salvatore, 72 Swanton St	1150		31.28
Marchesi, Salvatore and Guiseppina, 50 Harvard St.			
House $2500, garage $600, lot 90, pt. 94, 2905 ft. land $200, 1452 ft. land $100		3400	92.48
Marion, Annie B., 6 Alben St	725		
House $5000, lot 4, 7779 ft. land $550, lots 5, 6, 13,612 ft. land $950, Alben St. and Highland Ave.		6500	196.52
Marrone, Josephine, 5 Marion St.			
House $5000, 10,090 ft. land $600, 6750 ft. land $400, lots 1-2, pt. 3, Marion St.		6000	163.20
Marsh, Melanie R., Arlington, Mass.			
House $200, pt. lot 5, ¾ acre land $50, High St		250	6.80
Marsh, Walter H., Hudson, N. H.			
Lots 14, 25, 27, 31,945 ft. land, Forest St.		1275	34.68
Lots 24, 26, 12,571 ft. land $500, Garfield St.		500	13.60
Lot 8, 22,441 ft. land, Maple Rd.		1125	30.60
Marshall, Eva C., 19 Ridgefield Rd.	500		
House $9500, garage $1000, 8000 ft. land $1675, lot 14		12175	344.76
Marsters, Charles E. and Marie F., 15 Madison Ave., West.			
House $9000, lot 18, 6378 ft. land $950		9950	270.64
Marston, John P., 30 Everett Ave	3000		
House and garage $34,600, 15,000 ft. land $4500, 9120 ft. land, back, $900		40000	1169.60
Martin, Archibald T., 9 Manchester Rd	125		3.40
Martin, Edward J., 40 Pickering St.			
House $2800, 6963 ft. land $350		3150	85.68
Martin, Gertrude M., 9 Manchester Rd.			
House $9000, lot 5, 5806 ft. land $1150		10150	276.08
Martin, Patrick J., 551 Main St.	2700		73.44
Martin, Thomas E., 10 Forest St.			
House $2500, garage $500, lot B, 4200 ft land $200		3200	87.04
Martin, Walter L., 94 Church St	1000		
House $16,000, garage $300, 22,846 ft. land $6850		23150	656.88
Martin, William P., Trustee, Lexington			
House $18,000, barn $3500, 17,861 ft. land $6250, 1 Everett Ave		27750	754.80
Martinsen, Hans and Augusta, 49 Sheridan Circle			
House $1800, lot 88, 3163 ft. land $100		1900	51.68
Marvin, Cora E. G., 10 Seneca Rd.			
House and garage $6500, garage $300, lot 31, 6269 ft. land $625		7425	201.96
Marvin, George G., 10 Seneca Rd.			
Lot 30, 6265 ft. land $625, Seneca Rd		625	17.00
Mason, Anna M., 43 Wedgemere Ave	175		
House $12,500, garage $500, lot 182, 12,000 ft.			

Name, Location and Description	Personal	Real	Total Tax
land $3000		16000	439.96
Mason, Charles H., 43 Wedgemere Ave.	75		
Lot 182½, 3116 ft. land, Yale St.		125	5.44
Mason, Clifford O., 11 Ridgefield Rd.	350		
House and garage $11,500, pt. lot 17, 11,747 ft. land $2225		13725	382.84
Mason, Emma H., 920 Harvard Ave., Claremont, Cal.			
House $6000, toolhouse $50, lot 20, 13,706 ft. land $2750, 26 Mt. Pleasant St.		8800	239.36
Mason, Lillian T., 11 Lloyd St.			
House $4800, lot 13, 5027 ft. land $900, garage $1000		6700	182.24
Mason, Lizzie N., 288 Main St.	1000		27.20
Mason, Lizzie N. and M. Alice, 288 Main St.			
House $11,000, land, lot A, 288-290 Main St., 13,500 ft. land $2700, 8130 ft. $500		14200	386.24
Mason, Martha S., 8 Grove St.	700		
House $8100, barn $1500, 35,285 ft. land $6350		15950	452.88
Massachusetts Institute of Technology, Cambridge, Mass.			
House $13,000, barn $2000, 17,926 ft. land $4475, 7 Central St.		19475	529.72
Mathews, Bernard F., Thompson St.	200		5.44
Mathews, Emily P., 238 Washington St.			
House $8000, lot 4, 5741 ft. land $575		8575	233.24
Mathews, Mary A., 22 Lincoln St.			
House $4000, lot 3, 5500 ft. land $550		4550	123.76
Mathews, Thomas H. and Rose E., 6 Upland Rd.			
House and garage $4000, lot 1, 6 Upland Rd., 9089 ft. land $450		4450	121.04
Matthews, Mary L., 905 Broadway, Somerville			
Lot 5, 12,363 ft. land $1850, Jefferson Rd.		1850	50.32
Mauger, Ray E., 18 Westland Ave.			
House $7500, garage $500, lot 1, 8252 ft. land, Westland Ave. $825		8825	240.04
Mauldin, Dorothy N., 18 Crescent Rd.			
House $7500, garage $500, lot B, 18 Crescent Rd., 6898 ft. land $1250		9250	251.60
Mawn, Dominick, Heirs, 44 Canal St.			
House $2200, barn $100, lot 59, 11,550 ft. land $575		2875	78.20
May, Gertrude J., 19 Sheffield Rd.	1000		27.20
May, Marcus B., 19 Sheffield Rd.	1000		27.20
May, Marcus B. and Gertrude J., 19 Sheffield Rd.			
House $14,000, garage $3000, pt. lot 23-24, 9936 ft. land $2975, 7200 ft. land $725		20700	563.04
Maynard, Helen A., 57 Oxford St.	150		
Lot 4, 11,976 ft. land, Oxford St., $1450		1450	43.52
Maynard, Helen A. and Warren A., 57 Oxford St.	50		1.36
Maynard, Herbert E., 80 Church St.	175		4.76
Maynard, Mary T., 80 Church St.			

Name, Location and Description	Personal	Real	Total Tax
House $7500, garage $500, 8640 ft. land $2150		10150	276.08
Maynard, Warren A. and Helen Ayer, 57 Oxford St.			
House $10,500, lot 3, 12,025 ft. land $2175, 57 Oxford St., garage $800		13475	366.52
McAdams, Inger S., 93 Harvard St.			
House $2000, lot 5, 4145 ft. land $250		2250	61.20
McAuley, William P., 397 Highland Ave	1000		
House and garage $12,000, land, Madison Ave., 19,355 ft. $3100		15100	437.92
McBrine, Arthur E., 12 Brooks St	1000		27.20
McBrine, Arthur E. and Julia A., 12 Brooks St.			
House and garage $13,000, 8542 ft. land $1450, cor. Sanborn and 12 Brooks St		14450	393.04
McCarron, Bridget, 63 Wendell St.			
House $3000, garage $150, lots 89, 90, 5000 ft. land $300		3450	93.84
McCarron, Jeremiah, 70 Cross St.			
House $4500, lots 660-667 inc., Cross St., 20,242 ft. land $1000		5500	149.60
Lots 21, 22, 5000 ft. land $300, Cross St		300	8.16
McCarron, John J., 35 White St.			
House $2500, shed $50, 31,284 ft. land $1875, 35 White St., garage $100		4525	123.08
McCarron, John, et al, 35 White St.			
House $4500, 37-39 White St., house $4500, lot 9, 10,890 ft. land $650, 41 and 43 White St		9650	262.48
McCarthy, Andrew J., et al, 49 Swanton St.			
House, 49 Swanton St. $2000, 11,275 ft. land $800		2800	76.16
McCarthy, Ellen A., 18 Putnam Rd., Somerville.			
Lot 85, 3093 ft. land, Sheridan Cir. $125		125	3.40
Lot 99, 3648 ft. land, Sheridan Cir. $150		150	4.08
McCarthy, Esther, 220 Cambridge St.			
1 house $10,500, garage $900, 11,257 ft. land $900, 220-222 Cambridge St		12300	334.56
McCarthy, Florence M., 31 Irving St.			
House $2500, lot 115, 3462 ft. land $200		2700	73.44
McCarthy, Neil J. and Nora, 81 Brookside Ave.			
House $4000, garage $50, lots 204, pt. 203, 50 49 ft. land, 79-81 Brookside Ave., $200		4250	115.60
McCarthy, Nora T., 452 Main St.			
House $4500, barn $800, 17,940 ft. land $3950, 2500 ft. land, back, $100, 452-454 Main St		9350	254.32
McCarty, Victoria F., 42 Harvard St.			
House $2700, lot 106, pt. 102, 4357 ft. land $300, 42 Harvard St		3000	81.60
Lots 21, 22, 6780 ft. land, Florence St		350	9.52
Lots 16-17, 10,850 ft. land $325, Raymond Pl		325	8.84
McCauley, Lawrence J. and Martha, 32 Pond St.			
House $2000, lot 17, 12,000 ft. land $350		2350	63.92

Name, Location and Description	Personal	Real	Total Tax
McCauley, Maria G., 17 Elm St.			
House $4000, barn $500, 14,036 ft. land $2100, 15-17 Elm St.		6600	179.52
McCombs, Frank H., Boston			
Lot 43, 5944 ft. land, Main St.		250	6.80
McCormack, George, Medford			
6.3 acres land $525, Cambridge St.		525	14.28
McCormack, Thomas E., 21 Winchester Pl.			
House $2500, 13,660 ft. land $2725.		5225	142.12
McCormick, Anna M., 44 Wedgemere Ave.	2350		
House $13,500, garage $2000, lot 132, pt. 131, 18,000 ft. land $4500.		20000	607.92
McCormick, James C., 44 Wedgemere Ave.	475		12.92
McCue, James P., 83 Sheridan Cir.			
House $2000, lots 113, 115, 117, 119, pt. 121, 14,101 ft. land $575, 83 Sheridan Cir.		2575	70.04
Lot 45, Main St., 6208 ft. land $250, and lots 129, 130, 6307 ft. land, Main St. $250.		500	13.60
Land, lot 124, 3812 ft. $150, Sheridan Cir.		150	4.08
McCullough, Catherine, 9 Berwick Pl., Melrose			
House $3000, garage $150, lot 80, 4500 ft. land $275, 31 Forest St.		3425	93.16
McDermott, Bernard E., Cambridge			
Lot 5, 17,795 ft. land $450, Border Rd.		450	12.24
McDermott, Dorothy Z., Arlington			
House $7500, garage $1000, lot 229, pt. 224, 24,759 ft. land $1725, 10 Fells Rd.		10225	278.12
McDevitt, Edward J., Jr. and Maryrose B., 14 Madison Ave., West			
House $9000, garage $450, lot 9, 6650 ft. land $675.		10125	275.40
McDevitt, Maryrose B., 14 Madison Ave., West	200		5.44
McDonald, Elizabeth C., 10 Hill St.			
House $2500, barn $100, lot 8, 9821 ft. land $600.		3200	87.04
Lot 5, 6741 ft. land $200, Rock Ave.		200	5.44
Lot 1, 7400 ft. land, Hill St.		450	12.24
McDonald, Mary E., Lowell, Mass.			
House $15,000, garage $800, garage $100, garage $400, barn $600, 43,560 ft. land $4350, 111,055 ft $6700, 86,711 ft. $1725, 20 Swan Rd		29675	807.16
McDonald, William E., Jr. and Elizabeth C., 10 Hill St.			
Land, lot 6, Rock Ave., 6906 ft. $200.		200	5.44
Land, lot 7, Rock Ave., 7310 ft. $300.		300	8.16
McDonough, Abbie T., 11 Glenwood Ave.			
House $3500, lots 35, 36, 7104 ft. land $300, 9 and 11 Glenwood Ave.		3800	103.36
Land, lot 37, Glenwood Ave., 4800 ft. $200.		200	5.44
McElhiney, Alphonso, M., 5 Upland Rd.	500		
House $1300, 3000 ft. land $175, 3140 ft. land, back, $25, 38 Clark St.		1500	54.40
Filling Station $2000, 3 gasoline pumps $600, land, lots 29-31, 802 Main St., 6500 ft. $650,			

Name, Location and Description	Personal	Real	Total Tax
5380 ft. $550		3800	103.36
McElhiney, Andrew, Heirs, 7 Baldwin St.			
Barn $200, lot 2, Baldwin St., 7535 ft. land $300		500	13.60
Land, Holton St., 11,830 ft. $475		475	12.92
McElhiney, Hugh D., 11 Englewood Rd.			
House $4500, lot 41, 4667 ft. land $175		4675	127.16
McElhiney, Mary A., 5 Upland Rd.			
House $4000, garage $300, lot D, 5000 ft. land $250		4550	123.76
McElhiney, Winslow D. and Dorothy W., 32 Baldwin St.			
House $2000, lot 10, 7980 ft. land $325		2325	63.24
McElhinney, John, 24 Shepard Ct.			
Lots 19-20, 13,482 ft. land $675, Shepard Ct.		675	18.36
McElhinney, Margaret, 24 Shepard Ct	100		
House $2400, lot 21, 11,104 ft. land $550		2950	82.96
McEnany, James W., 107 Church St	2500		68.00
McEnany, Mary Palmer, 107 Church St.			
House $15,000, garage $2500, lot 16, pt. 17. 15,821 ft. land $3950		21450	583.44
McGann, Mary H., 19 Sheridan Cir.			
House $5000, garage $300, lots 106-108, 3696 ft. land $150, 3708 ft. land $150		5600	152.32
McGann, Thomas W., 19 Sheridan Cir	250		6.80
McGaragle, Anita S., 26 Oxford St	1000		
House $11,000, garage $1500, lot 62, 11,222 ft. land $2800		15300	443.36
McGill, Evelyn H., 21 Oxford St	200		
House $11,000, garage $750, lot 69, 11,966 ft. land $3000		14750	406.64
McGill, William H., 21 Oxford St	100		2.72
McGoldrick, George P., 1A, Bacon St	50		
House $12,000, garage $1500, lot 6, 10,498 ft. $1900, 222 Main St		15400	420.24
McGonigle, Margaret, 104 Cross St	325		
House $2800, barn and garage $500, land, lots 1, 2, 3, 4, pt. 105, 13,310 ft. $675, 1800 ft. $50		4025	118.32
Land, lots 9, 10, 11, 12, 5, 6, 99 to 104, pt. 105, 40,030 ft. $1000, Cross St		1000	27.20
McGonigle, Michael and Margaret, 104 Cross St.			
Land, lots 7-8, 2 acres $2000, 4 2-3 acres $1000 6843 ft. $350, Cross St		3350	91.12
McGovern, James, Arlington			
Pt. lots 84-85, 11,280 ft. land $2825, Foxcroft Rd		2825	76.84
McGovern, Margaret, 27 Loring Ave.			
House $3000, lots 359, 360, 5000 ft. land $250, 27 Loring Ave		3250	88.40
Lot 381, 2750 ft. land $150, Loring Ave. (rear)		150	4.08
McGovern, Terrance and Margaret M., 27 Loring Ave.			
Land, lots 357-358, 5000 ft. $250, Loring Ave.		250	6.80

Name, Location and Description	Personal	Real	Total Tax
McGowan, Patrick, 55 Clark St.			
House $2800, 4520 ft. land $275		3075	83.64
McGowan, Rose, 49 Canal St.			
House $2200, garage $300, 15,600 ft. land $775, 49-51 Canal St		3275	89.08
McGowan, Thos. P. and Mary M. O'Doherty, 49 Canal St.			
House $3700, garage $200, 30,440 ft. land $1825, 41-43 Canal St		5725	155.72
McGrath, Mary F., 35 Whitten St., Dorchester			
Land, lot 29, Highland View Ave., 4000 ft. $125		125	3.40
McGuerty, Catherine, 10 Loring Ave.			
House $2800, garage $100, land, lots 340-341, 10 and 12 Loring Ave., 5000 ft. $300		3200	87.04
McGuerty, John P., 10 Loring Ave.			
Lot 342, 2500 ft. land $150, Loring Ave		150	4.08
McHugh, Delia A., 10 Canal St.			
House $2400, pt. lot 8, 6100 ft. land $300, 50 and 52 Salem St		2700	73.44
McHugh, Katherine M., 2005 Commonwealth Ave., Brighton			
House $8000, garage $700, lot 3, 8228 ft. land $1475, 10 Fenwick Rd		10175	276.76
McHugh, Patrick, 10 Fenwick Rd.			
House $1450, 9937 ft. land $500, 17 Cedar St.		1950	53.04
McHugh, Peter P., 10 Canal St.			
House $2500, pt. lots 6, 7, 12,860 ft. land $650, 54 and 56 Salem St		3150	85.68
House $2000, 4526 ft. land $275, 51 Clark St		2275	61.88
McHugh, Peter P. and Delia A., 10 Canal St.			
House $3800, garage $500, 11,222 ft. land $775, 10 Canal St		5075	138.04
McIntosh, William R., et al, 21 Stone Ave.			
House $6000, lots 6, 7, 12,000 ft. land $1200		7200	195.84
McIntyre, Elizabeth, care of A. O. McIntyre, 8 Oliver St., Somerville			
6141 ft. land, Irving St., $300, lots 55-59		300	8.16
McKee, Thomas J., Jr. and Anna R., 59 Wendell St.			
House $2000, lots 81-82, 5000 ft. land $300		2300	62.56
McKenna, Margaret, 23 Arthur St.			
House $3000, lots 297-298, 5000 ft. land $300, 23-25 Arthur St		3300	89.76
McKenzie, Mary A., 65 Hemingway St.			
House $3500, garage $300, pt. lot 12, 11,599 ft. land $225		4025	109.48
McKenzie, Vera I., 387 Main St	1000		
House and garage $13,000, 9731 ft. land $2325		15325	444.04
McLatchy, Allen H. Co., Inc., 18 Cross St	500		
Shop $7600, 3 storehouses $2250, 1 storehouse $2000, japaning room $2000, 1 boiler house $1000, 3 sheds $1000, 54,620 ft. land $2175, meadow, back, 25,000 ft. land $250, factory $5600, shop $2000, 7500 ft. land $300, 18			

Name, Location and Description	Personal	Real	Total Tax
Cross St., 11,510 ft. land $575, 63,200 ft. land $150		26900	745.28
McLatchy, Allen H., 28 Eaton Ave., Woburn			
House $5500, shop $700, 14,856 ft. land $1050, 12 Cross St		7250	197.20
Land, Cross St., 15,220 ft. $1075		1075	29.24
McLaughlin, James, Thompson St	3500		95.20
McLean, John A., 4 Kenwin Rd.			
House $4500, garage $300, lot 1, 5028 ft. land $350		5150	140.08
McLean, William S., 6 Winthrop St.			
House $5500, lot C, 4651 ft. land $925		6425	174.76
McLeester, Thomas G., 810 Main St	800		
Garage $13,000, lot 42, Main St., 8290 ft. land $825		13825	397.80
McLeod, Doris G., 2 Goddu Ave.			
House $7000, toolhouse $100, 21,084 ft. land $3375		10475	284.92
McMahon, Thomas S., et al, 39 Salem St.			
House $2300, garage $150, lot 12, 8820 ft. land $525		2975	80.92
McManus, John H., 49 Cross St.			
House $1700, 17,840 ft. land $900		2600	70.72
McMillan, G. Henry and Mary H., 12 Rangeley Ridge			
House and garage $6500, lot A, 10,800 ft. land, Rangeley Ridge $1100		7600	206.72
House $9000, lot B, Rangeley Ridge, 10,800 ft. $1100		10100	274.72
McMinamin, Harriett E., 8 Highland View Ave.			
Lot 52, 3200 ft. land Highland View Ave		100	2.72
McMinamin, John F., 8 Highland View Ave.			
House $3000, lots 39, 40, 41, 9600 ft. land $300, 18 Highland View Ave., garage $200		3500	95.20
McMinamin, John L. and Anna J., 58 Hemingway St.			
House $2350, pt. lot D, 3780 ft. land $225		2575	70.04
McNally, Anna L., 15 Eaton St.			
House $3500, garage $300, 6255 ft. land $950, 15 Eaton St		4750	129.20
McNamara, John J., 5 Russell Rd.			
House $3000, lot 21, 4608 ft. land $275		3275	89.08
McNeill, Annie L., Athol, Mass.			
House $9500, garage $1000, lot 1, 11,985 ft. land $1200, 39 Grove St		11700	318.24
McNeilly, David and Katherine E., 8 Hancock St.			
House $5000, garage $500, lot 14, 5000 ft. land $750		6250	170.00
McNulty, Mary, 48 Wendell St.			
House $3000, lots 133-134, 5000 ft. land $300		3300	89.76
McNulty, Michael, Stoneham			
3 acres mowing and pasture, Forest St		500	13.60
McPartland, Thomas, 23 Kirk St.			
House $2200, lots 160,161, 5000 ft. land $300		2500	68.00

Name, Location and Description	Personal	Real	Total Tax
McPhee, Florence B., 76 Arlington St.	1000		
House $20,000, garage $2500, lots 3D, 3E, 54,346 ft. $1900, 43,529 ft. land $1525, 10,000 ft. land $350		26275	741.88
House and garage $15,000, land, 82 Arlington St., 57,753 ft. $2025		17025	463.08
Mead and Roberts, 658 Main St.	200		5.44
Mead, George N. P., 27 Church St.	1400		38.08
Mead, Gurdon I., 35 Central St.	50		1.36
Mead, Jennie H. M., 27 Church St.			
House and garage $8000, 4365 ft. land $5450		13450	365.84
Mead, Lillian W., et al, 35 Central St.			
House $7000, 18,872 ft. land $5650		12650	344.08
Mead, Lydia A., care of Curtis W. Nash, 100 Milk St., Boston			
House $5000, 8575 ft. land $1550, 27 Winthrop St. and 287 Highland Ave.		6550	178.16
Medford Savings Bank, Medford			
House $16,000, pt. lot 42, 34,346 ft. land $10,300, 42 Rangeley Rd.		26300	715.36
Medford Trust Co., Medford			
House $6000, garage $300, lot 21, 5853 ft. land $300, 21 Grayson Rd.		6600	179.52
House $6000, garage $300, lot 22, 6042 ft. land $300, 23 Grayson Rd.		6600	179.52
House $5500, lot 12, 6699 ft. land $325, 20 Grayson Rd.		5825	158.44
Lot 13, 7208 ft. land $350, Grayson Rd.		350	9.52
Lot 14, 6884 ft. land $350, Grayson Rd.		350	9.52
Lot 15, 6912 ft. land $350, Grayson Rd.		350	9.52
Lot 16, 5786 ft. land $300, Grayson Rd.		300	8.16
Lot 17, 7176 ft. land $350, Grayson Rd.		350	9.52
Lot 18, 7051 ft. land $350, Grayson Rd.		350	9.52
Lot 23, 5989 ft. land $300, Grayson Rd.		300	8.16
Lot 24, 6171 ft. land $300, Grayson Rd.		300	8.16
Lot 25, 6259 ft. land $300, Grayson Rd.		300	8.16
Lot 26, 6181 ft. land $300, Grayson Rd.		300	8.16
Melaragni, Michele and Marianna, 166 Swanton St.			
House $2200, 10,980 ft. land $650, 166-168 Swanton St.		2850	77.52
Mellett, David, 50 Vine St.	150		4.08
Mellett, Lee D., 50 Vine St.			
House $12,000, lot 2, 7622 ft. land $1525, lot 3, 4855 ft. land $975, garage $900, 50-52 Vine St.		15400	418.88
Mellie, Nunzio and Sebastina, 10 Chapin Ct.			
House $1800, pt. lot 3, 8-10 Chapin Ct., 3300 ft. land $200		2000	54.40
Meltzer, Mac., 358 Washington St.	100		2.72
Menchin, George R. and Frank, Woburn			
Lot 17, Ridge St., 17 acres $1200		1200	32.64
Mercer, Caroline E., 37 Oxford St.			
House $13,000, garage $1800, pt. lot 156, 10,141 ft. land $2525		17325	471.24

Name, Location and Description	Personal	Real	Total Tax
Mercer, J. Sime, 37 Oxford St.	1000		27.20
Merrill, Esther C., 10 Oxford St.	900		
House $16,000, garage $2500, pt. lot 18, 15,045 ft. land $4200, 10 Oxford St.		22700	641.92
Merrill, Martha K., 14 Rangeley Rd.	150		
House $7000, lot 14, 27,133 ft. land $5425.		12425	342.04
Merrill, Raymond, 14 Rangeley Rd.	100		2.72
Meskell, Bartholomew J., et al, 50 Clark St.			
House $1300, 3000 ft. land $175, 3440 ft. land back, $25, 46 Clark St., garage $100.		1600	43.52
Meskell, David, 50 Clark St.			
House $2000, 3000 ft. land $175, 1950 ft. land back, $25, 50 Clark St.		2200	59.84
House $1400, 3000 ft. land $175, 1820 ft. land, back, $25, 32 Clark St.		1600	43.52
Messenger, Edward M., 389 Washington St.			
House $5800, barn $1200, lot 1, 24,234 ft. land $2425.		9425	256.36
Messier, Ella R., Chicago, Ill.			
Lots 166, 167, 6524 ft. land, Washington St.		650	17.68
Lot 160, 2800 ft. land, Irving St.		175	4.76
Messina, Joseph and Charles J. Gaudet, Everett			
House and garage $6500, lot 27, 7939 ft. land $400, 40 Grayson Rd.		6900	187.68
Metcalf, Edgar W., Winthrop			
Land, 228,208 ft. $2000, Pond St.		2000	54.40
Metcalf, Robert B., 10 Wildwood St.	375		
House $8000, garage $400, 9322 ft. land $2325		10725	301.92
Methodist Episcopal Church, Winchester, care of Robert W. Armstrong, 37 Wedgemere Ave.			
House $10,000, 5000 ft. land, 30 Dix St., $1500		11500	312.80
Meyer, Amelia, 3 Sheffield Rd.	1400		
House $16,000, garage $2000, garage $800, lot 32, 7907 ft. land $2375, lot A, pt. B, 9949 ft. land, back, $2475.		23650	681.36
Meyer, Harold F., 12 Sheffield, West.	1000		
House $13,000, pt. lot 19, 8170 ft. land $2200		15200	440.64
Meyer, John C., 3 Sheffield Rd.	2175		
Pt. lot B, Church St., 362 ft. land.		100	61.88
Meyer, John C. and Amelia, 3 Sheffield Rd.			
2645 ft. land $675, corner Church St. and Sheffield Rd.		675	18.36
Mezzanotte, Anna, 1 Spruce St.			
House $2000, garage $100, house $300, 19,140 ft. $950, 1-3 Spruce St.		3350	91.12
Migliaccio, Anna, 4 Royal St.			
House $3500, lot 42, 6250 ft. land $300.		3800	103.36
Migliaccio, Domenico and Maria, 20 Carter St.			
House $3500, garage $100, lot 62, 5312 ft. land $275.		3875	105.40
Miles, Arthur R. care of Arlington Co-operative Bank, Arlington.			
House and garage $7500, lot 4, 9066 ft. land $900, 32 Oneida Rd.		8400	228.48
Miles, Arthur R., 81 Summer St., Medford.			

Name, Location and Description	Personal	Real	Total Tax
House and garage (unf.) $2000, lot 22, 6120 ft. land $600, 5 Seneca Rd.		2600	70.72
Miley, Mary S., 63 M. V. Parkway			
House $8000, garage $1600, land, lot 14, 63 M. V. Parkway, 8415 ft. land $1675		11275	306.68
Miller, Clarence C., Estate, 10 Lagrange St	525		14.28
Miller, Ednah F., 28 Crescent Rd.			
House $8000, lot 15, 7043 ft. land $1275		9275	252.28
Miller, Ellis F., et al, 15 Davis Ave., Arlington Mass.			
House $8500, pt. lots 5-6, lot 4, pt. lot 3, 14,316 ft. land $3575, 1853 ft. land $550, 21,848 ft. land $5450, 121 Church St.		18075	491.64
Miller, Emma M. and Mildred F. Moulton, 30 Oxford St.			
House $11,000, garage $1800, lot 93, 11,222 ft. land $2800		15600	424.32
Miller, Harriett H., 10 Lagrange St.			
House $8000, garage $800, 9475 ft. land $2375		11175	303.96
Millican, J. Andrew and Anna M., 8 Copley St.			
House $10,000, garage $1000, lot 175, 11,181 ft. land $2800		13800	375.36
Mills, Amos S., 62 Bacon St	400		
Mills, Charles, care of John Campbell, 8 Euclid Ave.			
House $10,000, garage $800, lot 68, 18,919 ft. land $1900, lot 69, 14,631 ft. land $1450, 8 Euclid Ave		14150	384.88
Mills, Charles Hatton, N. Dakota			
Lot 25, 12,000 ft. land, Richardson St		600	16.32
Mills, Herbert F., 27 Mt. Pleasant St.			
House and garage $9000, 10,816 ft. land $1950		10950	297.84
Mills, Ida W. D., 82 High St.			
House $500, shed $100, lot B, 2-8 acre land $6375, 82 High St.		6975	189.72
Millyan, Frank M., 101 Swanton St.			
House $1300, 4978 ft. land $350		1650	44.88
Miranda, Anthony, Cambridge			
Lot 190, and ½ lot 189, 10,743 ft. land $525, Franklin Rd		525	14.28
Mitchell, Charles L., 4 Summit Ave.	500		13.60
Mitchell, Edward S., Somerville			
House $1800, garage $200, pt. lot 257-258, 8300 ft. land $75, 63 Dunster Lane		2075	56.44
Mitchell, Eliza C., 4 Summit Ave.			
House $9000, 12,100 ft. land $2175		11175	303.96
Mitchell, Frederick S. and Elizabeth T., 13 Winchester Pl.			
House $800, 10,635 ft. land $3200, garage $400		4400	119.68
Mitchell, Grace F. C., 3 Pine St.			
House $8500, lot 5, 7875 ft. land $1575, 3 Pine St.		10075	274.04
Mitchell, William G., 26 Lakeview Rd	75		
House $10,000, garage $1000, lot 44, 8729 ft.			

Name, Location and Description	Personal	Real	Total Tax
land $2175, 6321 ft. land, back, $325		13500	369.24
Mitten, James C., Arlington			
House $2000, lot 238, 11,045 ft. land $100, 15 Locke St		2100	57.12
Camp $75, lot 256, 3895 ft. land $50, Dunster Lane		125	3.40
Pt. lot 257,981 ft. land $25, Dunster Lane		25	.68
Mitton, Mary L., 26 Lloyd St.			
House $5000, garage $350, pt. lot 21, 4561 ft. land $825		6175	167.96
Moakler, Thea G., 25 Swan Rd	2000		
House $20,000, garage $1000, 25 Swan Rd., 46,260 ft. land $2775		23775	701.08
Mobbs, James T., 19 Lake St.			
House $3500, 18,400 ft. land $1100, 19 Lake St		4600	125.12
Mobbs, Stanley W. and Emma O., 21 Lake St.			
House $2500, 6400 ft. land $400, 21 Lake St.		2900	78.88
Moffett, Manlino G. and Ellen M., 3 Watson Pl.			
House $2800, garage $400, lot 64, 5368 ft. land $200		3400	92.48
Moffette, Mary C., 25 Wildwood St.			
House $9500, 19,331 ft. land $4825, 25 Wildwood St., garage $400		14725	400.52
Molair, Frank, 36 Irving St.			
House $3000, lot 100, pt. 104, 4200 ft. land $250, 40 Irving St		3250	88.40
Lots 105-109, 5600 ft. land $275, Harvard St.		275	7.48
Molinaro, Dominico and Luivesa, 57 Harvard St.			
House $5500, lot 73, pt. 69, 4400 ft. land $300, 55 and 57 Harvard St		5800	157.76
Molinaro, Pasquale and Clementina, 124 Cross St.			
House $2000, garage $150, 8450 ft. land $500		2650	72.08
Monahan, Mary, 79 Nelson St.			
House $2500, lot 5, 5000 ft. land $450		2950	80.24
Monson, Clarence E., Somerville			
Lot 199, 7347 ft. land $375, Cranston Rd		375	10.20
Monson, Ida Matilda, 59 Newbury St., Somerville			
Lot 200, 7083 ft. land $350, Cranston Rd		350	9.52
Moody, Lena G., 8 Wedgemere Ave.			
House $10,500, garage $800, lot 7, pt. 9, 16,617 ft. land $4150, 4554 ft. land $725		16175	439.96
Mooney, John A., 130 Cambridge St	1500		
House $7000, barn $1875, pergola $200, 55,163 ft. land $5525		14600	437.92
Mooney, Mary J., 4 Westley St.			
House, 194 and 196 Washington St. $5000, garage $600, house, 6 Nelson St. $2500, 7300 ft. land $950		9050	246.16
Mooney, Patrick J., 4 Westley St.			
House $5000, 6000 ft. land, 4 and 6 Westley			

Name, Location and Description	Personal	Real	Total Tax
St. $600		5600	152.32
Moore, Abbie L., 85 Walnut St.			
House $3000, 6838 ft. land $1100		4100	111.52
Moore, Edward M., et al, and Gertrude Doubleday, Exors. Estate Fannie E. Russell, Newton, Mass.	1100		29.92
Moore, Edward M. and State St., Trust Co. Trustees and Gertrude Doubleday, Newton, Mass.			
House $12,000, garage $500, 27,360 ft. land $5475, 10 Mt. Pleasant St		17975	518.84
Moore Securities Co., Phila. Pa.			
Kirk St., lots 217-226 inc., 33,231 ft. land		1650	44.88
Kirk St., lots 204-205, 5000 ft. land		250	6.80
Kirk St., lots 155-159 inc., 12,811 ft. land		650	17.68
Kirk St., lots 164-165, 5000 ft. land		250	6.80
Kirk St., lots 117-118, 5003 ft. land		250	6.80
Kirk St., lots 111-112, 5000 ft. land		250	6.80
Kirk St., pt. lots 91-94 inc., 5000 ft. land		300	8.16
Lochwan St., lots 227-228, 5000 ft. land		250	6.80
Lochwan St., lots 243-244, 5000 ft. land		250	6.80
Lochwan St., lots 251-253, inc., 8448 ft. land		425	11.56
Lochwan St., lots 254-255, 5000 ft. land		250	6.80
Lochwan St., lots 266-267, 5000 ft. land		250	6.80
Loring Ave., lots 67-68, 5000 ft. land		250	6.80
Loring Ave., lots 135-138 inc., 10,000 ft. land		600	16.32
Loring Ave., lots 141-142, 5000 ft. land		250	6.80
Loring Ave., lots 172-173, 5000 ft. land		300	8.16
Loring Ave., lots 239-240, 5000 ft. land		300	8.16
Loring Ave., lots 351-352, 5000 ft. land		250	6.80
Shed $300, Loring Ave., lots (rear), 393-394, 382-386, lots 369-374, 272-277, pt. lots 407-425, lots 436-440 inc., lots 375-380, pt. lots 428-435 inc., 3 4-10 acres $1100		1400	38.08
Cross St., lots 23-26 inc., 10,042 ft. land		600	16.32
Cross St., lots 32-36 inc., 12,623 ft. land		750	20.40
Cross St., lots 650-653 inc., 10,282 ft. land		525	14.28
Cross St., lots 656-657, 5000 ft. land		250	6.80
Cross St., lots 670-674 inc., 6 acres		6600	179.52
Swanton St., lots 403-404, pt. 405, 6000 ft.		300	8.16
Wendell St., lots 56-58 inc., 9301 ft		475	12.92
Wendell St., lots 61-66 inc., 15,000 ft.		750	20.40
Wendell St., lots 75-76, 5000 ft.		250	6.80
Wendell St., lots 79-80, 5000 ft.		250	6.80
Lots 87-88, 5000 ft. land $250, Wendell St.		250	6.80
Wendell St., lots 109-110, 6450 ft.		325	8.84
Wendell St., lots 147-154 inc., 21,338 ft.		1075	29.24
Moore, Susan, 6 Pond St.			
House and garage $2500, ½ acre land $600		3100	84.32
Moran, James J. and Charlotte L., 969 Main St.			
House $4500, garage $200, land, lot 27, 4000 ft. $325, lot 28, 4000 ft. $325, 969-971 Main St.		5350	145.52
Moran, J. Walter, Estate, 52 Wedgemere Ave.	1025		27.88
Moran, Lena L., 52 Wedgemere Ave.	1500		
House $12,500, garage $1500, pt. lots 128,			

Name, Location and Description	Personal	Real	Total Tax
129, 13,500 ft. land $3375, pt. lot 125, 12,510 ft. land $1875		19250	564.40
Morash, Sidney A., Arlington			
House and garage $8000, ½ lot 162 and lot 163, Ledyard Rd., 7478 ft. land $750		8750	238.00
Morey, Ella L., 10 Salisbury St.			
House $11,500, garage $2000, lot 37, 14,629 ft. land $2925		16425	446.76
Morgan, Cora M., 420 Main St.			
House $6000, 20,000 ft. land $4200, 12,000 ft. land $500		10700	291.04
Morgan, George E., 28 Pond St	75		2.04
Moriarty, Mary T., 21 Cedar Ave., Somerville			
Lots 208-210 inc., 26,674 ft. land $275, Henry St		275	7.48
Morley, Ruth T., 33 Dix St	1000		
House $9000, lot 3, 8000 ft. land $2000		11000	326.40
Moross, Trefle A., 216 Highland Ave.			
House $10,000, lot 14, pt. 20, 11,154 ft. land $2000		12000	326.40
Morrill, Charles W., 35 Dix St	400		10.88
Morrill, Charles W. and Myra E., 35 Dix St.			
House $9500, lot 2, 8000 ft. land $2000		11500	312.80
Morrill, George E., 3 Wedge Pond Rd	100		2.72
Morrill, Marion T. care of Grace Hushen O'-Brien, 2 Warwick Pl.			
House $3500, lot 6, 5144 ft. land $1025		4525	123.08
Morris, Edward A., 7 Sheffield West	600		
House $11,550, garage $800, lot 3, 7725 ft. land $2075, 4680 ft. land $475		14900	421.60
Morris, Patrick, 8 Chapin St.			
House $1800, lot 1, 3300 ft. land $200, 8-10 Chapin St		2000	54.40
Morris, Thomas J., 47 Green St., Wollaston			
Lots 301-302-303, 7500 ft. land $450, Arthur St		450	12.24
Morrison, Albert A., Mt. Vernon St	1250		34.00
Morrison, Clara L., 79 Walnut St.			
House $3525, lot A, 5428 ft. land $975		4500	122.40
Morrison, Howard A. and Mildred P., 12 Glen Rd.			
House $7500, barn $800, lot B, 17,600 ft. land $2650		10950	297.84
Morrissey, Louis, 23 Winter St., Medford			
House and garage (unf.) $6000, lot 7, 10,471 ft. land $625, 28 Kenwin Rd		6625	180.20
Morrow, Catherine, 15 Pine Grove Park			
House $2500, garage $200, lots 53-54, 6240 ft. land $200		2900	78.88
Lot 55, 3040 ft. land $100, Pine Grove Park		100	2.72
Morrow, Mary E., 18 Russell Rd.			
House $5000, lot 4, 4000 ft. land $250, 16-18 Russell Rd		5250	142.80
Morse, Carl E. and Kathleen, 17 Lloyd St.			
House $5500, garage $1200, lot 11, pt. 12,			

Name, Location and Description	Personal	Real	Total Tax
4964 ft. land $900		7600	206.72
Morse, Ethel B., 9 Euclid Ave. House $7000, garage $200, lot 54, 11,220 ft. land $1125		8325	226.44
Mortensen, Niels and Emma A., 29 Prince Ave. House $4000, garage $500, land, lots 16-18, 23,564 ft. $2350		6850	186.32
Morton, Alfred H., Jr., 5 Lewis Rd	2150		58.48
Morton, Newell K., 36 Foxcroft Rd	1000		
House and 2 garages $13,700, lot 74, 14,432 ft. land, $2600		16300	470.56
Moseley, Frank, 36 Everett Ave	4275		116.28
Moseley, Martha Alger, 36 Everett Ave. House and garage $22,000, lot 19, 11,148 ft. land $3350, lots 16, 17, 18, 39,371 ft. land $5900		31250	850.00
Mosman, Charles T., 5 Wolcott Ter	150		4.08
Mosman, Susan A., 5 Wolcott Ter. House $8000, lots 8, 9, 21,230 ft. land $3400		11400	310.08
Mottolo, Guiseppe, 20 Spruce St. House, 20 Spruce St. $2300, house, 22 and 24 Spruce St. $3300, 9950 ft. land $400, Spruce St		6000	163.20
Moulton, Mildred F., 30 Oxford St	175		4.76
Moulton, Olive D., 49 Salisbury St. House $8000, garage $700, pt. lots 120, 121, 10,425 ft. land $2075		10775	293.08
Moulton, Paul B., 49 Salisbury St	500		13.60
Mouradian, Hagop F., 17 Park St	500		13.60
Mt. Vernon St. Cafe, 32 Church St	750		20.40
Mudge, Edward L., 1 Cottage Ave	675		18.36
Mulcahy, Rose M., 163 Highland Ave. House and garage $8000, lot A, 8434 ft. land $850		8850	240.72
Mulea, Carmella and Francesco, 36 Irving St. House $5000, lots 108,112, pt. 104, 7000 ft. land $425		5425	147.56
Mullen, Arthur J., 6 Bridge St. House $3400, barn $100, 11,766 ft. land $1775, 6-8 Bridge St		5275	143.48
Mulligan, Margaret, 735 Main St. House $3800, 15,460 ft. land $1975, barn $200		5975	162.52
Mullin, Francis R., 336 Main St	125		3.40
Mullin, Mary E., 336 Main St	300		
House $9000, barn $3000, 40,140 ft. land $6625		18625	514.76
Munro, John L., 5 Cottage Ave	650		17.68
Munro, Ruth, 5 Cottage Ave. House $7500, garage $300, 8847 ft. land $2200, 3 and 5 Cottage Ave., garage $200		10200	277.44
Munroe, Harriett C., 1 Everett Ave	200		5.44
Munroe, Mary A., 78 Cross St. House $1500, garage $300, ½ A, $500		2300	62.56
Muracco, Gasper and Antonina, 384 Washing-			

Name, Location and Description	Personal	Real	Total Tax
ton St.			
House $10,000, lot 1, 5616 ft. land $450, lot 2, 5726 ft. land $450, 384-386 Washington St.		10900	296.48
Murdoch, Albert, 20 Hillside Ave	200		5.44
Murdoch, Emma B. and Henry B. Harris, 20 Hillside Ave.			
House $12,000, garage $600, land, 18-20 Hillside Ave., 13,315 ft. $2400		15000	408.00
Murdoch, Mary A., 21 Thompson St	2250		61.20
Murdoch, Raymond F. and Beatrice C., Marshall Rd.			
House $8000, lot A, 6507 ft. land $975, Marshall Rd		8975	244.12
Murphy, Agnes and Irene E., 25 Marion St.			
House $2800, garage $100, lot 5, 11,072 ft. land $675		3575	97.24
Murphy, Annie, 7 Yale St.			
Lot 70, 7389 ft. land, Chisholm Rd		300	8.16
49,830 ft. land, Canal St		500	13.60
14,000 ft. land, Salem St		275	7.48
Lot 18, 5635 ft. land $400, lot 19, 5434 ft. land $375, Clark St		775	21.08
Murphy, Annie M., 15 Lake St.			
House $2500, barn $100, land, 13-15 Lake St., 13,554 ft. $1075		3675	99.96
Murphy, Charles E., 61 Fletcher St.			
House $5500, lot 87, 11,003 ft. land $2750, 61 Fletcher St		8250	224.40
Murphy, Daniel, 7 Yale St.			
Lots 8, 9, Forest St., 14,298 ft		700	19.04
Murphy, Daniel and Annie, 7 Yale St	1000		
House $13,500, garage $1500, lot 59, pt. 60, 12,203 ft. land $2450		17450	501.84
Murphy, Eileen V., 15 Everell Rd.			
House and garage $10,000, lot 16, pt. 15, 1546 ft. land $225, 9708 ft. land $1450		11675	317.56
Murphy, Elizabeth, 41 Clark St.			
House $2700, garage $450, lot 23, 4365 ft. land $250, 39-41 Clark St		3400	92.48
Murphy, Ellen L., care of Herman D. Murphy, 18 Follen Rd., Lexington.			
5716 ft. land, Mason St		575	15.64
Murphy, Ellen L., etal, care of Herman D. Murphy, 18 Follen Rd., Lexington			
House $9500, 22,570 ft. land $2250, 14 Mason St		11750	319.60
Murphy, Ellen M., 40 Clark St.			
House $1300, lot 11, 3000 ft. land $175, 3600 ft. land, back, $25, 40 Clark St		1500	40.80
Murphy, Gertrude M., 69 Salisbury St.			
House $9000, lot 7 A, 6914 ft. land $1050		10050	273.36
Murphy, Herman D., 18 Follen Rd., Lexington, Mass.			
House and studio $23,000, garage $700, 60,230 ft. land $8425, 1½ acres land $5000,			

Name, Location and Description	Personal	Real	Total Tax
316 Highland Ave		37125	1009.80
Lot I, 8194 ft. land $200, Mason St		200	5.44
Murphy, John H. and Mary A., 24 Mystic Ave.			
House $5500, pt. lot 3, 5314 ft. land $1000		6500	176.80
Murphy, John J., 616 Main St	425		11.56
Murphy, Mary A., 44 Glendale St., Everett			—
Land, lot 9, Cross St., 6942 ft. $425		425	11.56
Land, lot 11, Marion St., 5469 ft. $325		325	8.84
Land, lot 12, Marion St., 5781 ft. $350		350	9.52
House (unf.) $100, lot 10, Marion St., 5430 ft. $325		425	11.56
Lot 13, 5906 ft. land $350, Marion St		350	9.52
Land, lot 14, Washington St., 6450 ft. $375		375	10.20
Land, lot 15, Washington St., 6431 ft. $375		375	10.20
Land, lot 19, Cross St., 4907 ft. $300		300	8.16
Lot 6, 14,718 ft. land $875, lot 7, 9985 ft. land $600, lot 8, 7248 ft. land $425, Marion St		1900	51.68
Murphy, Michael P. and Abbie P., 57 Clark St.			
House $2700, shed $25, 5630 ft. land $175, 3659 ft. land, back, $25, garage $100		3025	82.28
Murphy, Patrick J. and Mary J., 28 Salem St.			
House $3500, lot A, 5025 ft. land $300		3800	103.36
Murray, Caroline J., 3 Elmwood Ave.			
House $5000, 3600 ft. land $1250, 3-5 Elmwood Ave		6250	170.00
House $4000, lot 1, 16,896 ft. land $1700, 760 and 762 Main St., garage $1600		7300	198.56
Lot 91, 5000 ft. land, East St		100	2.72
Lots 4, 5, 6, 18,386 ft. land, back, Cross St		550	14.96
Murray, Catherine L., 788 Main St.			
House $2500, barn $200, 13,700 ft. land $1375		4075	110.84
Murray, Elizabeth D. and Margaret K. Merritt, 33 Lloyd St.			
House $6000, lots 9-10, 5350 ft. land $950		6950	189.04
Murray, Elsie, 97 M. V. Parkway			
House $10,000, garage $1500, 6988 ft. land $1400		12900	350.88
Land, lot A1-A2, M. V. Parkway, 4242 ft. $850		850	23.12
4872 ft. land $975, Cutting St		975	26.52
Murray, James, 6 East St.			
House $2000, barn $50, lot 2, 5000 ft. land $300		2350	63.92
Murray, James O. and Helen H., 10 Crescent Rd			
House $7000, garage $1200, 6898 ft. land $1250		9450	257.04
Murray, James S., 97 M. V. Parkway	525		14.28
Murray, John A., 14 Thompson St	500		13.60
Murray, John J., 23 Salem St.			
House $4000, lot 18, 9917 ft. land $875, 23 and 25 Salem St., garage $200		5075	138.04
Lots 82, 83, 84, 11,746 ft. land, Sheridan Cir		450	12.24
Murray, William H., 25 Elm St.			
House $2000, 4863 ft. land $725		2725	74.12

Name, Location and Description	Personal	Real	Total Tax
Nagle, Gertrude H., 127 Washington St.			
House $3000, lot B, 2334 ft. land $525.....		3525	95.88
Nardicchio, Vincenzo, 1020 Main St., No. Woburn, Mass.			
Lot 4, pt. 3, 6810 ft. land Marion St.		4000	10.88
Nash, Curtis W. and Dorothy, 10 Lawson Rd.			
House $8500, barn $1000, 17,128 ft. land $4275, 31 Wildwood St.....		13775	374.68
Nash, Curtis W., Trustee, u-w Mary A. Hernon, 100 Milk St., Boston, Room 1025			
House $2500, garage $400, 2344 ft. land $125, 34 Tremont St.....		3025	82.28
Nash, Gertrude S., 10 Lawson Rd.....	1000		
House $14,000, garage $1200, lot C, 17,497 ft. land $3500, 10 Lawson Rd.....		18700	535.84
Nash, Ivan J. and Anna E., 50 Nelson St.			
House $2550, lot 20, 4114 ft. land $400.....		2950	80.24
Nason, Ethel D., 58 Oxford St.			
House $14,000, garage $1200, lot 11, 12,226 ft. land $1475, Oxford St.....		16675	453.56
Nassau, Arethusa W. and Edith F., 315 Waverly St., Belmont.			
Pt. lot 54, 19,191 ft. land $100, Wedgemere Hts.		100	2.72
Nauffts, Margaret J., 12 Wedge Pond Rd.			
House and garage $8000, lots 7, pt. 8, 12,977 ft. land $1950, Wedge Pond Rd.....		9950	270.64
Naugler, George A. and Mary E., Medford			
Lot 37, 4907 ft. land $250, Sherwood Rd.....		250	6.80
Neiley, Alice L., McCall Rd.			
House $30,000, barn $3000, lot 3, 171,000 land $5125, McCall Rd.....		38125	1037.00
Lot 21, 138,834 ft. land $3500, Myopia Rd. and lor 22 122,186 ft. land $1975, McCall Rd.		5475	148.92
Neiley, Geoffrey C., 63 Yale St.....	125		3.40
Neiley, George, Estate, McCall Rd.....	5200		141.44
Neiley, Marion R., 63 Yale St.....	1200		
House $12,000, garage $1000, lot 198, 14,557 ft. land $2900.....		15900	465.12
Neiley, Richard B. and Margaret H., 33 Glen Rd.			
House $10,000 garage $650, lot 6, 10,780 ft. land $1500, lot 7, 12,723 ft. land $1525.....		13675	371.96
Neill, Carrie L., 30 Cabot St.....	1225		
House $12,500, garage $2000, lot 5, pt. 6, 17,293 ft. land $3450, 30 Cabot St.....		17950	521.56
Neill, Edward Y., 30 Cabot St.....	500		13.60
Neilson, Peter and Chesley M. Woodside, Wilmington.			
House and garage $6500, lot 3, 8487 ft. land $850, Forest St.....		7350	199.92
Nelke, A. C., and Jones, 164 Holland St., Somerville.....	3000		81.60
Nelson, Anna L., 18 Sheffield Rd.			

Name, Location and Description	Personal	Real	Total Tax
House $12,500, garage $1500, lot 35, pt. 36, 13,112 ft. land $3925, 18 Sheffield Rd		17925	487.56
Nelson, Arthur T., 110 State St., Boston Block $21,000, land, Common St., 9460 ft. $18,925		39925	1085.96
Nelson, Arthur T., Trustee, Investment Realty Co., Boston Bldg. $10,000, 12,000 ft. land $18,000, 11,160 ft. land $1675, Church St		29675	807.16
Nelson, Bridget, 82 Cross St. House $1000, 1 acre land $1600, 2 3-8 acres land, back, $1500, lots 49, 50, 53, 54, 55, 13,632 ft. land $550, 86 Cross St		4650	126.48
Nelson, C. August W., 349 Washington St	100		2.72
Nelson, Edwin M., 28 Grove St	100		2.72
Nelson, Elin J., 62 Vine St. House $6000, garage $600, lot 9, 62 Vine St., 7151 ft. land $1325		7925	215.56
Nelson, Elina G., et al, 65 Sheridan Circle House $4500, garage $250, lots 101-103, 7332 ft. land $300		5050	137.36
Nelson, Gustave, 62 Vine St. House (unf.) $4000, lot 2, 5694 ft. land $1150, 229 M. V. Parkway		5150	140.08
Nelson, John T., 20 Cedar St. House $2700, 5025 ft. land $250, garage $100		3050	82.96
Nelson, Martin, 30 Prince Ave	125		
Nelson, Michael and Margaret J., 82 Cross St. House $1500, barn $50, 40,000 ft. land $1600		3150	85.68
Nelson, Patrick, Heirs, care of Anthony Nelson, Brighton, Mass. House $2800, lots 310, 311, 316, 317, 14,172 ft. land $850, 251 and 253 Swanton St		3650	99.28
Nelson, Patrick, Heirs, care of William E. McDonald, Jr. and Elizabeth C., 10 Hill St. 2 acres pasture, Hill St		400	10.88
Nelson, Ruth B. and Roy A., 42 Brookside Ave. House $4500, lots 259-260, 8589 ft. land $425		4925	133.96
Nelson, Theodore, Somerville House (unf.) $500, lot B, 11,020 ft. land $2200, Wildwood St		2700	73.44
Nettles, Henry D. and Elizabeth, Ledyard Rd. House $7000, lot B, 9679 ft. land $475		7475	203.32
Newcomb, Charles W., Malden Lot 128, 6181 ft. land $300, Samoset Rd		300	8.16
Newell, Alice A., 426 Main St. House $5000, lot 2, 3942 ft. land $875		5875	159.80
Newell, C. Edward and Edith C., 11 Manchester Rd. House $9000, garage $600, lot 17, 5365 ft. land $1075		10675	290.36
New England Laundries, Inc., Converse Place 1 laundry $45,000, 1 laundry $3000, 1 boilerhouse $10,000, storage tank $2800, 15,812 ft. land $23,725, Converse Pl	21050	84525	2871.64

Name, Location and Description	Personal	Real	Total Tax
1 garage $11,100, 5434 ft. land $8150, Converse Pl., gas pump $400		19650	534.48
Bldg. $7000, 10,202 ft. land $20,400, Mt. Vernon St		27400	745.28
Garage $14,400, 5600 ft. land $8400, Converse Pl		22800	620.16
New England Tel. and Tel. Co., Boston	185925		
1 bldg. $10,000, 7800 ft. land $1950, 125 Washington St		11950	5382.20
New England Trust Co., et al, Exec. Est. George F. Parker, Boston			
House $9800, 21,400 ft. land $5350, 63 Washington St		15150	412.08
Newman, Mabel D., 9 Cliff St	150		
House $12,000, garage $1800, lot 7, pt. 8, 13,500 ft. land $2425		16225	445.40
Newton, Ethelyn S., 24 Wedgemere Ave.			
House $14,000, garage $1400, lot 46, 15,000 ft. land $3750		19150	520.88
Newton, P. Stewart, 24 Wedgemere Ave	1000		27.20
Nicholas, Alonzo D., 59 Yale St	1000		
House $13,000, garage $1200, lot 196, 12,250 ft. land $2450		16650	480.08
Nichols, Grace S., 30 Hillcrest Parkway			
House $4500, lot C, 6000 ft. land $300, Fells Rd		4800	130.56
Lot 118 and 120, 24,516 ft. land $500, Hillcrest Parkway		500	13.60
Lot 119, 12,369 ft. land, Hillcrest Parkway		250	6.80
Nichols, Grace S. and Harry G., 30 Hillcrest Parkway			
House $9000, garage $1000, garage $600, lots 121-122, 12,150 ft. land $600, 16,550 ft. $325, 30 Hillcrest Parkway		11525	313.48
House $5500, lot A, 6000 ft. land $300, Fells Rd		5800	157.76
House $5500, lot B, 6000 ft. land $300, Fells Rd		5800	157.76
Ft. lot 94, 4500 ft. land $225, Fells Rd		225	6.12
Ft. lot 95, 4500 ft. land $225, Fells Rd		225	6.12
Nichols, Loring P. and Marjorie E., 22 Madison Ave., West			
House $9000, lot 14, 6669 ft. land $1000		10000	272.00
Nichols, Mabel G., 29 Crescent Rd.			
House $8500, garage $800, land, lot 16, 7613 ft. $1375		10675	290.36
Nickerson, Carol M., 18 Grove St.			
House $9000, garage $2000, 106,177 ft. land $7425		18425	501.16
Nickerson, Ellen C., 14 Grove St	1000		
House $11,000, garage $1000, lot 2, 9580 ft. land $1725		13725	400.52
Nickerson, Emma F., 172 Highland Ave.			
House $6500, 11,383 ft. land $1375		7875	214.20
Nickerson, Erastus W., 25 Calumet Rd	325		

Name, Location and Description	Personal	Real	Total Tax
House $16,000, lot 57, 16,680 ft. land $4675...		20675	571.20
Nickerson, Georgianna, 13 Cabot St.....	300		
House $12,500, garage $1000, lot 170, 11,181 ft. land $2800.....		16300	451.52
Nickerson, Mary L., 433 Main St.....	375		10.20
Nickerson, Mary L., Admx. Est. Henry A. Nickerson, 433 Main St.....	1000		27.20
Nicol, Thomas G., Mahone Bay, Nova Scotia			
Lot 18, 6543 ft. land $650, Lebanon St.....		650	17.68
Lot 23, 6361 ft. land $625, Lebanon St.....		625	17.00
Lot 25, 6865 ft. land $675, Lebanon St.....		675	18.36
Nielson, Ellen M., 9 Holton St.			
House $3000, garage $200, land, lot 2, 9300 ft. $275.....		3475	94.52
Noble, Susan P., 10 Prospect Hill Ave., Somerville, Mass.			
Lot 10, Leslie Rd., 19,315 ft. land.....		975	26.52
Nolan, Joseph J., 9 Hancock St.			
House $6000, garage $500, lot 58, 7500 ft. land $1125.....		7625	207.40
Noonan, Elizabeth J., 23 Nelson St.			
House $3000, lot 2, 5410 ft. land $550, 23 Nelson St., garage $700.....		4250	115.60
House $3000, lot 3, 4672 ft. land $475, 25 Nelson St.....		3475	94.52
Noonan, James H., 27 Sheridan Circle			
House $2800, lot 100, 3660 ft. land $150.....		2950	80.24
Noonan, Mary E., 27 Sheridan Circle			
Garage $200, lots 96-98, 7286 ft. land $300, Sheridan Cir.....		500	13.60
Noonan, Mary J., 40 Sagamore Ave., West Medford			
House $4000, lot 46, 12,000 ft. land $725, 55 Water St.....		4725	128.52
Lot 38, 12,912 ft. land, Border Rd.....		125	3.40
Noonan, Patrick, West Medford			
House $5500, garage $1000, lot 60, 11,500 ft. land $575, 54 Canal St.....		7050	192.44
Lot 72, 10,454 ft. land, Forest St.....		525	14.28
35,748 ft. land, Canal St.....		1775	48.28
Lot 10, 8533 ft. land, Chisholm Rd.....		350	9.52
Lot 71, 6350 ft. land, Chisholm Rd.....		250	6.80
Norcross, Mary E., 6 Lagrange St.			
House $7000, 8762 ft. land $2200.....		9200	250.24
Norman, Florence S., 14 Wedgemere Ave.			
House $14,000, 20,025 ft. land $5600.....		19600	533.12
Norman, Lionel, 14 Wedgemere Ave.....	50		1.36
Norton, Ann H., 83 Washington St.			
House $5000, 8850 ft. land $2225.....		7225	196.52
Norton, Katherine C., 6 Copley St.....	100		
House $11,000, garage $1000, pt. lot 176, 11,181 ft. land $2800.....		14800	405.28
Norton, Peter J. and Ellen T., 7 Forest Cir.			
House $3700, lot C, 17,785 ft. land $350.....		4050	110.16
Nowell, Annie C., et al, 64 Church St.....	1000		

Name, Location and Description	Personal	Real	Total Tax
House $12,500, 18, 846 ft. land $4700		17200	495.04
Nowell, Annie W., 16 Stratford Rd	1000		
House and garage $20,000, lot 4, pt. 5, 14,693 ft. land $4250		24250	686.80
Noves, Frank A., 195 Cambridge St	350		
House $2500, barn $500, 2 greenhouses $2500, 1 sash house $400, 1 acre land $2000, 13½ acres land, back, $5400		13300	371.28
Noyes, Frank S., 1 Watson Pl.			
Lot 65, 6400 ft. land $250, Watson Pl., garage $200		450	12.24
Noves, Isaac W., 11 New Meadows Rd.			
House $6500, garage $350, lot 33, 6435 ft. land $375		7225	196.52
Noves, Luella H., 1 Watson Pl.			
House $3300, lot 66, 4800 ft. land $250		3550	96.56
Nutter, Alma W., 145 Mt. Vernon St.			
House $4000, 7988 ft. land $1750		5750	156.40
Nutter, Harrie Y., 145 Mt. Vernon St	500		13.60
Nutting, A. B., 552 Main St	1000		27.20
Nutting, Clifford P., 41 Calumet Rd	1000		27.20
Nutting, Clifford P. and Eva G., 41 Calumet Rd.			
House $12,5000, lot 40, 12,192 ft. land $2450		14950	406.64
Nutting, Julia M., 17 Garfield Ave.			
House $3500, garage $100, office $500, lots 269, 270, 8000 ft. land $400, workshop $500		5000	136.00
O'Brien, Louise M., 51 Loring Ave.			
House $5000, garage $500, lots 278, 279, 280, 281, 5000, ft. land $300, 5000 ft. land $250		6050	164.56
O'Brien, Mae V., 259 Washington St.			
House $5000, lot 16, 5000 ft. land $900		5900	160.48
O'Brien, Michael, 81 Orchard St., North Cambridge			
Lots 151, 155, 7440 ft. land, Irving St		450	12.24
O'Callahan, Daniel, 700 Washington St	150		4.08
O'Callahan, Daniel J. and Annie F., 700 Washington St.			
House $2000, 3 buildings $500, 35,000 ft. land $500, 700 Washington St		3000	81.60
Lot 1, 14,521 ft. land Highland Ave		575	15.64
O'Connell, Annie M., 33 Oak St.			
House $2500, garage $100, 6440 ft. land $450		3050	82.96
O'Connell, Catherine, 3 Middlesex St.			
House $2000, 10,000 ft. land $500, 15,034 ft. land, back, $450		2950	80.24
O'Connell, Edward, 3 Middlesex St	100		2.72
O'Connell, Elizabeth B., 7 Oak St.			
House $2000, 4688 ft. land $325		2325	63.24
O'Connell, Charles H., 461 Washington St.			
House $6000, 6450 ft. land $525, lot B		6525	177.48
O'Connor, Catherine F. and Ella M., 48 White St.			
House $1800, 14,700 ft. land $875		2675	72.76
O'Connor, Charles E., 18 Stevens St.			

Name, Location and Description	Personal	Real	Total Tax
House, 16 Bridge St. and 18 Stevens St. $4000, house, 12 Bridge St. $1200, 20,883 ft. land $2725		7925	215.56
O'Connor, Hannah, 23 Cross St.			
House $2500, garage $200, 10,276 ft. land $725, 23 Cross St		3425	93.16
Land, lots 1-2-3, Cross St., 14,434 ft.		1025	27.88
O'Connor, James H., 41 White St	500		13.60
O'Connor, Joseph E. and Mary A., 961 Main St.			
House $4500, lot 24, 4667 ft. land $375, 961 Main St. and 1 Russell Rd		4875	132.60
O'Connor, Patrick, 38 White St	300		
House, 34 and 36 White St. $2000, house, 38 White St. $2500, house, 40 White St. $1500, 25,200 ft. land $1500, White St		7500	212.16
Store $500, 4460 ft. land $450, 883 Main St		950	25.84
O'Connor, Roger, 76 Sheridan Circle			
House $5000, house $1800, 14,750 ft. land $750, 39 Pickering St. and 76 Sheridan Cir		7550	205.36
O'Donnell, Alice, 898 Main St.			
House $3150, 10,675 ft. land $850, garage $800		4800	130.56
O'Donnell, Catherine A., 48 Swanton St.			
House $4000, 8500 ft. land $675, 46-48 Swanton St		4675	127.16
O'Flaherty, Sarah K., 5 Dunham St.			
House $3000, barn $500, 7500 ft. land $675		4175	113.56
Oglesby, Mabry C. and Sadie E. J., 68 Albion St., Somerville			
House $6500, lot 3, 4828 ft. land $475, 12-14 Lebanon St., garage $900		7875	214.20
Old Colony Trust Co., Trustee u-w Percy A. Bearse, 17 Court St., Boston			
Lot 3, pt. 7, 9810 ft. land $1950, Oxford St		1950	53.04
O'Leary, Arthur H., 104 Church St.			
House and garage $4975, 5150 ft. land, $1175, 104 Church St		6150	167.28
O'Leary, Catherine E. and Daniel J., 16 Kendall St.			
House and garage $2950, 2500 ft. land $375		3325	90.44
O'Leary, Ella J., 183 Washington St.			
House $5000, garage $600, 6909 ft. land $1375		6975	189.72
Olivadoti, Frank and Katrina, 41 Richardson St.			
House $2500, lot 26, 12,000 ft. land $725, garage $600		3825	104.04
Olmstead, Leslie C., 4 Madison Ave.			
House $3800, 15,440 ft. land $2475		6275	170.68
Olsen, Lucy A., 16 Salisbury St	625		
House and garage $16,000, lot 75, 14,892 ft. land $2675		18675	524.96
Olson, Alfrida B., 30 Prince Ave.			
House $5000, garage $700, pt. lot 17-19, 13,012 ft. land $1300		7000	190.40
Olson, Sigfrid V., 30 Prince Ave.			

Name, Location and Description	Personal	Real	Total Tax
Pt. lot 21-22, 8437 ft. land $850, Prince Ave...		850	23.12
O'Melia, Catherine H., 40 Sheridan Cir.			
House $2800, hennery $50, lots 77, 78, 7437 ft. land $150, 40 Sheridan Cir.....		3000	81.60
Lot 22, 5111 ft. land, Glenwood Ave.....		200	5.44
O'Melia, Michael, 18 Loring Ave.			
House $3500, lots 336, 337, 5000 ft. land $300, 18 and 20 Loring Ave.....		3800	103.36
O'Melia, Michael and Annie, 18 Loring Ave.			
Lots 37-40 inc., 10,000 ft. land $600, Cross St.		600	16.32
O'Melia, Nora, 16 Loring Ave.			
House $2500, lots 338, 339, 5000 ft. land $300		2800	76.16
Lots 320, 321, 322, 9572 ft. land $575, White St.....		575	15.64
O'Neil, Dennis A., Boston			
House $6500, land, lot 3, 503-505 Washington St., 9949 ft. $700.....		7200	195.84
O'Neil, Frank and Mary A., 11 Alben St.			
House $4500, 6566 ft. land $450, garage $500		5450	148.24
O'Neil, Jeremiah J. and Elizabeth A., 3 Sachem Rd.			
House and garage $6000, land, lot 7, 3 Sachem Rd., 7527 ft. $525.....		6525	177.48
Ordway, Clarence E., 371 Main St.....	750		
House $16,000, garage $1200, lot 2, pt. 3, 12,325 ft. land $2700.....		19900	561.68
Ordway, Fannie S., 20 Myrtle St.....	2250		
House $12,000, garage $2000, 18,371 ft. land $4050, 20 Myrtle St.....		18050	552.16
House $6400, garage $600, 9035 ft. land $2000, 21 Myrtle St.....		9000	244.80
Orpin, Amy D., 15 Sheffield, West			
House $15,000, lot 6, 11,997 ft. land $3000, 15 Sheffield West.....		18000	489.60
Orpin, Robert C., 15 Sheffield West.....	1000		27.20
Orr, Charlotte P., care of Irving Trust Co., 60 Broadway, New York			
House $6000, garage $800, 15,330 ft. land $3525, 379 Main St.....		10325	280.84
Orr, Forrest W. and Adrienne F., Madison Ave., West			
House $7500, garage $700, lot 16, 7322 ft. land $1100.....		9300	252.96
Osborne, George F., 11 Clematis St.....	250		6.80
House and garage $7000, land, lot C, pt. B, 5492 ft. $450, 5 Fairmount St.....		7450	202.64
Osborne, Norman V., 22 Brookside Ave.....	100		2.72
House (unf.) $6000, land, lot B, Winthrop St., 6566 ft $1650.....		7650	208.08
Osborne, Norman V. and Hattie E., 22 Brookside Ave.			
House $12,150, garage $1200, pt. lot 11, 10,953 ft. $1975, 1 Cliff St. and 246 Highland Ave....		15325	416.84
Osborne, Ordelia C., 11 Clematis St.			
House $2800, land, lot 12, pt. 11, 11 Clematis			

Name, Location and Description	Personal	Real	Total Tax
St., 6488 ft. $400		3200	87.04
Osgood, Mary W., 15 Sheffield Rd	1000		
House $14,000, garage $200, 8880 ft. land $2675, 6200 ft. land $625, pt. lots 25,26		17500	503.20
O'Sullivan, Johanna T. and Ellen G., and Katherine A. O'Connor, 19 Kendall St.			
House $2500, lot 4, 9221 ft. land $1375, 15-17 Kendall St		3875	105.40
House $3500, lot 5, 6426 ft. land $975, 19 Kendall St		4475	121.72
Owen, Madeline C., 17 Herrick St	1000		
House $11,000, garage $200, lot B, 9477 ft. land $1900, Herrick St		13100	383.52
Packer, William S. and Mary F. G., 11 Yale St.			
House $10,000, pt. lot 60, 10,239 ft. land $2050		12050	327.76
Page, Annie A., 84 Bacon St	600		16.32
Page, A. Louise, 20 Everett Ave	500		
House $17,000, garage $2000, pt. lots 9, 10, 12,000 ft. land $3600, 5841 ft. land, back, $575, 20 Everett Ave		23175	643.96
Page, Esther, 22 Everett Ave	1000		27.20
Page, Harriett A., 28 Maxwell Rd.			
House $6000, garage $600, lot 8½, 4619 ft. land $825		7425	201.96
Page, John E., 22 Everett Ave	100		2.72
Page, John E. and John Abbott, Trustees, 22 Everett Ave.			
House $17,000, lot 11, pt. 10, 12,000 ft. $3600, 6432 ft. land, back, $650		21250	578.00
Page, John E. and John Abbott, Trustees under will of Eben P. Page, 22 Everett Ave.			
House $16,500, 16,522 ft. land $4950, 84 Bacon St		21450	583.44
Garage and pergola $6000, pt. lot 5, 4937 ft. land $1400, Stratford Rd		7400	201.28
Page, Louis E., 20 Everett Ave	1825		49.64
Page, Olive, 22 Everett Ave	50		1.36
Page, Susie F., Melrose			
Lot 11, 8000 ft. land, Baldwin St		250	6.80
Paine, Emma M., Tr., 183 M. V. Parkway			
House $8000, land, lot B, 183 M. V. Parkway, 4977 ft. $1100		9100	247.52
Paine, Lilla C., 40 Lloyd St.			
House $5500, lot 5, pt. 4, 6625 ft. land $1200		6700	182.24
Paine, Sidney S. and Aubrey L., 8 Cliff St	1150		
House $10,100, garage $1200, lot 5, pt. 4, 19,942 ft. land $3600		14900	436.56
Palfery, Robert G. and Marion R., 28 Lakeview Rd	1000		
House $10,000, garage $1500, lot 43, 9858 ft. land $2475		13975	407.32
Palmer, Clara H., McCall Rd	2000		
House $30,000, garage $4000, lots 5, 6, pt. 4, 201,200 ft. land $6025, McCall Rd		40025	1143.08

Name, Location and Description	Personal	Real	Total Tax
Palmer, Clarence F., 80 Curtis St., West Somerville			
Lot 168, 3246 ft. land, Washington St		325	8.84
Palmer, Elsie A., 6 Wolcott Rd.			
House $8000, lot 16, 9900 ft. land $1575		9575	260.44
Palmer, Eva M. and Frances K., 5 Dix Ter.			
House $5000, 6000 ft. land $1375		6375	173.40
Palmer, Guy P., 9617 S. Winchester Ave., Chicago, Ill.			
Land, lot 1-2, Forest St., 26,300 ft. $300		300	8.16
Palmer, Howard S., Trustee, est., Annie S. Palmer, 60 Central St., Stoneham			
House $9500, garage $1000, 23,196 ft. land $1850, 15 Kenwin Rd		12350	335.92
Palmer, Weston H. and Elizabeth MacKinnon, 97 Wildwood St.			
Land, lot 6, Wildwood St., 14,854 ft. $1475		1475	40.12
Parish of the Epiphany, care of Merton E. Grush, Treas., 18 Everett Ave.			
House $9000, garage $150, lot 9, 10,228 ft. land $2050, 3 Glengarry Rd		11200	304.64
Parish, Harold C. and Florence E., 15 Winthrop St.			
House $7000, garage $1200, 9818 ft. land $1975, 13-15 Winthrop St		10175	276.76
Park Battery Station, 583 Main St., care of Samuel S. McNeilly		300	8.16
Park, Annie R. B., Heirs, 132 Forest St.			
29,966 ft. land $600, Forest St		600	16.32
Park, Arthur N., 24 Arlington Ave., Somerville			
Lot 2, 14,661 ft. land, Everett Ave		5125	139.40
Park, Francis E., 12 Norwood St.			
House $7500, 11,420 ft. land $2850		10350	281.52
Park, John, 132 Forest St.			
House $7000, 10,290 ft. land $725		7725	210.12
Parke, Beatrice B., 1 Thornton Rd.			
House $11,000, garage $800, lot 11, Thornton Rd., 12,890 ft. $1925		13725	373.32
Parker, Clara H., 180 M. V. Parkway			
House $4500, garage $200, garage $150, 7602 ft. land $1675		6525	177.48
Parker, Eugenia, 408 Main St.	1150		31.28
Parker, Fanny F., 408 Main St.			
House $9000, barn $1500, garage $1000, 20,000 ft. land $4200, 52,410 ft. land $3150, 408-410 Main St		18850	512.72
House $9000, 11,343 ft. land $2050, 8 and 10 Mason St		11050	300.56
House $8000, garage $600, lot 9, 5382 ft. land $1075, 14 Manchester Rd		9675	263.16
Lot 8, 5320 ft. land, Manchester Rd		1075	29.24
Parker, Harrison L., 103 Mt. Vernon St	550		14.96
Parker, Mary S., 14 Manchester Rd.			
Land, lot 7, Ledgewood Rd., 80,510 ft. $5625		5625	153.00
Parker, Sarah R., 103 Mt. Vernon St.			

Name, Location and Description	Personal	Real	Total Tax
House $5500, 3630 ft. land $800		6300	171.36
Parker & Lane Co., 15 Church St	1200		
House $1500, barn $1500, shop $500, wagon shed $300, sheds $500, office and scales $1500, garage $1000, 54,165 ft. land $2575, 44,500 ft. $100, 38-42 Cross St		9475	290.36
Parkhurst, Charles E., Somerville			
House and garage $10,000, 4796 ft. land $725, lot 70, Highland Ave		10725	291.72
Parkhurst, Charles C., Somerville			
Land, lot 153, pt. 154, Ledyard Rd., 7500 ft.		375	10.20
Parkhurst, Emma W., Oak Knoll	3550		
House $22,000, barn $3500, greenhouse $1500, 45,125 ft. land $8050, 95,887 ft. land $1000, Oak Knoll		36050	1077.12
Land, lot C, Brooks St., 8703 ft		250	6.80
Lots 8, 9, 10, pt. 7, 39,755 ft. land $1200, and 8289 ft. land $425, Brooks St		1625	44.20
One building $200, 81,000 ft. land $10,500, Oak Knoll		10700	291.04
House $8000, lot B, Brooks St., 13,305 ft. $1600		9600	261.12
Parkhurst, Katherine R., 30 Grove St	1000		
House $14,700, land, lot A, 28 and 30 Grove St., 12,656 ft. $1525		16225	468.52
Parkhurst, Lewis, Oak Knoll	200		
8½ acres land $1200, Cross St		1200	38.08
Parkhurst, Louisa F., Somerville			
House $4000, 14,000 ft. land $700, 8321 ft. land $150, 142 Forest St		4850	131.92
Parkhurst, Lucia A., Somerville			
Lot 150, pt. 151, 7500 ft. land $375, Ledyard Rd		375	10.20
Parkhurst, Richard, 30 Grove St	1000		27.20
Parkin, Walter C., 64 Vine St.			
House $3000, land, lot A, 2522 ft. $500		3500	95.20
Parshley, Emma L., 5 Marshall Rd	500		13.60
House and garage $9500, lot C, Marshall Rd., 10,857 ft. $1625		11125	302.60
Parshley, Fred W. and Christina, 15 Stevens St.			
House $5500, garage $1200, 13,800 ft. land $2475		9175	249.56
Parshley, Frederic A., Est., 5 Marshall Rd	150		4.08
Parsons, Florence W., 73 Bacon St	300		
House $15,000, garage $1000, lot 1, 12,064 ft. land $4225		20225	558.28
Parsons, Harry S., 73 Bacon St	50		1.36
Parsons, Helen S., 6 Bruce Rd	375		10.20
Parsons, Thomas and Julia J., 61 Sheridan Cir.			
House $6000, lots 95, 97, 7260 ft. land $300, 59-61 Sheridan Cir., garage $600		6900	187.68
Parsons, William L., 6 Bruce Rd	175		4.76
Parsons, William L. and Helen S., 6 Bruce Rd.			
House $10,000, garage $900, land, lot 27, 9200 ft. $1925		12825	348.84

Name, Location and Description	Personal	Real	Total Tax
Partridge, Adelaide J. P., 10 Orient St.			
House $8000, garage $350, lot 8, 8840 ft. land $700, Orient St		9050	246.16
Partridge, Harold T., 10 Orient St	250		
Patricia Beauty Shop, care of Serena MacNiff, 572 Main St	100		2.72
Pattee, Fred L., 86 Bacon St	50		
House $12,000, garage $3500, 15,162 ft. land $4550		20050	546.72
Paul, Lucille P., 54 Wedgemere Ave	2400		
House $15,000, garage $2500, lot 127, pt. 128, 16,092 ft. land $4025, lot 126, pt. 125, 14,240 ft. land, back, $2850		24375	728.28
Pearson, Helen M., 228 Highland Ave.			
House $7000, lot 12, 10,050 ft. land $1800, 228 Highland Ave		8800	239.36
Peatfield, Elizabeth M., Arlington			
Lot 2, pt. 6, 21 acres, High St		1000	27.20
Peck, Maude E., 23 Westland Ave.			
House $7500, garage $300, land, lot 20, 6800 ft. $675		8475	230.52
Pecker, Mary L., 20 Cabot St	700		19.04
Peirce, Henry F. and Persis S., 10 Marshall Rd	400		
House and garage $9000, pt. lot 31, 11,072 ft. land $1650, Marshall Rd		10650	300.56
Pelton, Ada G., care of Mary M. Dodge, 17 Grayson Rd.			
House $4500, lot 19, 7398 sq. ft. land, Grayson Rd. $375		4875	132.60
Penaligan, Mary, 16 Maxwell Rd.			
House $5000, lot 7, 5650 ft. land $950, garage $800		6750	183.60
Pendleton, Joseph B., 109 Cambridge St	1000		
House $10,000, lot 3, 11,773 ft. land $2125		12125	357.00
Penna, Sebastiano, 30 Irving St.			
Lot 124-128, 5400 ft. land $300, Irving St		300	8.16
Penna, Sebastiano and Pasqualina, 30 Irving St.			
House $2600, lots 120, 116, 5600 ft. land $325, garage $100		3025	82.28
Penney, Thomas F., 34 Oak St.			
House $2500, land, 2740 ft. $200		2700	73.44
Penta, Antonio, 336 Washington St.			
House $2500, barn $50, pt. lots 32, 33, 34, 12-14 Winter St., 15,075 ft. land $300		2850	77.52
Penta, Maria, 336 Washington St	500		
House and store $4500, lot 1, 114-116-118, Swanton St., 12,660 ft. land $875, garage $500		5875	173.40
House $2500, barn $50, land, 41 Chester St., 14,700 ft. $875		3425	93.16
House $9000, land, 336 Washington St., 24,856 ft. $1725		10725	291.72
Pentz, Herbert H., 417 Main St	100		
House $8000, garage $650, land, 417 Main St., 15,844 ft. $3800		12450	341.36
Perkins, Claude H., 61 Hemingway St	500		13.60

Name, Location and Description	Personal	Real	Total Tax
Perkins, Grace C., 11 Symmes Rd	150		
House $1,000, pt. lots 12, 13, 5909 ft. land $1075		11075	305.32
Perkins, Katherine M., 1 Lewis Rd	150		4.08
Perkins, Robert H., 11 Symmes Rd	50		1.36
Perkins, Samuel E., 1 Lewis Rd	500		13.60
Perley, George A. and Jessie W., 21 Harrison St.			
House $12,000, garage $1000, lot D, 11,584 ft. land $2325, Wildwood St		15325	416.84
Perry, Anna L., Wilmington			
House and garage $4800, barn $200, lot 12, 17,745 ft. land $3200, 203 Highland Ave		8200	223.04
Perry, Joseph W., 727 Washington St.			
House $2000, barn $300, 2½ acres land, $1400		3700	100.64
Perry, John G., Hudson, N. H.			
House $6000, lot 1, 6847 ft. land $1225, 205 Washington St		7225	196.52
Peterson, Delia, 35 Baldwin St.			
House $2000, shed $50, lot 5, 7930 ft. land $325, 15 Baldwin St., garage $100		2475	67.32
Peterson, George H., 41 Waltham St., Lexington			
Lot 34, 3886 ft. land, Highland View Ave		125	3.40
Peterson, John W., 35 Baldwin St.			
Land, back, Cross St., ½ acre $500, 1½ acre $700		1200	32.64
Petrie, Herbert J., 534 Main St	500		13.60
Petrie, Herbert J. and Gertrude E., 37 Hemingway St.			
Block $22,000, 11,007 ft. land $22,000, 536 Main St		44000	1196.80
House and garage $4000, land, lot 7, 29 Hemingway St., 6200 ft. $250		4250	115.60
House and garage $4000, land, lot 8, 33 Hemingway St., 5840 ft. $225		4225	114.92
Pettingell, Edith R., 2 Rangeley Ridge.			
House $9000, garage $1000, lot 7 A, 10,000 ft. and $2000, 22,235 ft. land $2225, 2 Rangeley Ridge		14225	386.92
Lot 7, 9615 ft. land $1925, Rangeley Ridge		1925	52.36
Pettingell, Roger, 2 Rangeley Ridge	75		2.04
Petts, Sanford F., Myopia Rd.			
House $18,000, barn $3500, 2 henneris $300, lots 1, 2, 47,750 ft. land $1900, lots 25 to 30, inc., 273,311 ft. land $6825, pt. lot 31, 73,530 ft. land, back, $750		31275	850.68
Petts, Sanford F., Exor. Est. Sanford F. Petts, Sr., Myopia Rd	3000		81.60
Phelan, Isabella, Henry St.			
Building, $1000, lots 218-219 Henry St., 20,711 ft. land, $200		1200	32.64
Lot 220, 11,095 ft. land, Henry St		100	2.72
Phelan, Marie A., 4 Westland Ave.			
House $7500, lot 4, 7400 ft. land $750, lot 3, 7283 ft. $375		8625	234.60
Phelps, Cora C., 4 Grassmere Ave.			

Name, Location and Description	Personal	Real	Total Tax
House $9500, pt. lot 15, 8947 ft. land $1800 . . .		11300	307.36
Philbrick, Otis A., 10 Hillcrest Parkway			
House $4500, lot 209, 15,850 ft. land $800		5300	144.16
Phippen, Addie E., 221 M. V. Parkway	1175		
House $11,000, 13,008 ft. land $2850, 221 M. V. Parkway		13850	408.68
Phippen, Addie E. and Emma G. Rice, 38 Myrtle Ter.			
House $3200, 4560 ft. land $325, 37 and 39 Swanton St		3525	95.88
House $6200, 5512 ft. land $775, 50 Myrtle Ter		6975	189.72
Pt. lot 4, 3722 ft. land, Myrtle Ter		375	10.20
Lot 5, 5210 ft. land $525, Myrtle Ter		525	14.28
Lot 6, 6562 ft. land $650, Myrtle Ter		650	17.68
Lot 7, 6728 ft. land $675, Myrtle Ter		675	18.36
Lot 8, 5865 ft. land $825, Myrtle Ter		825	22.44
Lot 9, 4615 ft. land $650, Myrtle Ter		650	17.68
Lot 10, 4500 ft. land $450, Myrtle Ter		450	12.24
Garage $1200, lot 11, 4950 ft. land $500, Myrtle Ter		1700	46.24
House $3500, lot 13, 7654 ft. land $1075, Myrtle Ter		4575	124.44
Lot 14, 5670 ft. land $575, Myrtle Ter		575	15.64
Lot 15, 9480 ft. land $1900, M. V. Parkway . . .		1900	51.68
Lot 16, 11,077 ft. land $2225, M. V. Parkway		2225	60.52
House $10,000, land, lot 2, 237 M. V. Parkway, 10,504 ft. $2100		12100	329.12
Piantedosi Carmine, 21 Hudson St., Watertown			
House $8000, land, lot 21, Highland Ave., 13,535 ft. $675		8675	235.96
Piccolo, Mary E., 7 Park Ave.			
House $7000, lot 7, 5930 ft. land $900, 7 Park Ave		7900	214.88
Piccolo Bros., 553 Main St	1900		51.68
Pickering, Dana C., 37 Hemingway St	100		2.72
Pierce, Francis A., Arlington, Mass.			
10,000 ft. land, High St		100	2.72
Pierce, Kenneth C., 136 Gaston St., Medford			
House and garage (unf.) $5000, land, lot 25F, 7674 ft. $375, 3 Chesterford Rd		5375	146.20
Pihl, Marshall R., 7 Wedgemere Ave.			
House $15,000, garage $1800, land, lot 24, 15,970 ft. $4000		20800	565.76
Pike, Alice L., Arlington			
Factory and garage $3800, 2 gas pumps $400, 7900 ft. $7900, 674 Main St		12100	329.12
Pike, Addison R., 65 Church St	500		13.60
Pilkington, Harry L., 5 Wilson St	75		2.04
Pilkington, Harry L. and Madeline H., 5 Wilson St.			
House $4000, garage $600, lot 6, 16,060 ft. land $1450		6050	164.56
Piluso, Antonio, 834Main St.			

Name, Location and Description	Personal	Real	Total Tax
House $2500, house $1200, 8997 ft. land $900, pt. lot 16		4600	125.12
Pinkham, Austin M., 105 Church St	1000		
House $18,000, barn $4500, pt. lot 17, 16,500 ft. land $4950		27450	773.84
Pin Togle Co., 18 Cross St	3000		81.60
Piper, Henry D., Nashua, N. H.			
Lot 91, 13,272 ft. land, Foxcroft Rd., $3325		3325	90.44
Pistorino, Margaret, et al, care of Henry H. Norris, 40 So. Franklin St., Holbrook, Mass.			
House $12,000, garage $700, pt. lots 17 and 18, 9504 ft. land $2850, 16 Sheffield West		15550	422.96
Pitman, Arthur W. and Anna T., 24 Yale St.			
House $10,000, lots 84-85-86, 8340 ft. land $1700		11700	318.24
Pizzano, Michele, 90 Harvard St.			
Lot 6, 3458 ft. land, Harvard St., $175		175	4.76
Pizzano, Michele and Maria, 90 Harvard St.			
House $2000, lots 10, 14, 5810 ft. lanf $350, 90 Harvard St		2350	63.92
Plude, George, Jr., 20 Mystic Ave	500		13.60
Plude, George, Jr. and Emma M., 20 Mystic Ave.			
House $4050, barn $50, 8500 ft. land $1625, 20 Mystic Ave		5725	155.72
Plumer, Alice E. G., 21 Wildwood St	1000		
House $10,000, garage $1200, 15,000 ft. land $3750		14950	433.84
Poinier, Marie H., 15 Calumet Rd	900		
House $10,500, garage $2000, lot 66, 12,000 ft. land $3000, 15, Calumet Rd		15500	446.08
Poinier, Paul D., 15 Calumet Rd	325		8.84
Poland, Anne C., et al, 19 Canal St.			
House $3500, lot A, 10,100 ft. land $600, 19 Canal St		4100	111.52
Barn $250, lot C, 2000 ft. land $125, Canal St.		375	10.20
Lot D, 3000 ft. land $175, Canal St		175	4.76
Politano, Emmanuella, 11 Summer St.			
Lot 26, 11,850 ft. land, Summer St., $350		350	9.52
Politano, Maria E., 11 Summer St.			
House $1800, barn $250, pt. lot 27, 4020 ft. land $125, 11 Summer St		2175	59.16
House $2800, lot 19, 10,612 ft. land $200, 18 and 20 Summer St		3000	81.60
Lots 20, 21, 21,449 ft. land, Summer St		450	12.24
Polucci, Angelo, 52 Loring Ave.			
House $5000, lots 259-282-283, 9900 ft. land $500, Loring Ave		5500	149.60
Pond, Amelia H., 102 Cambridge St	3200		
House $18,000, 63,400 ft. land $8800, 102 Cambridge St		26800	816.00
Land, High St., 29,671 ft. $3550		3550	96.56
Pond, Clarence H., 102 Cambridge St	625		17.00
Pond, Clara L., 144 Mt. Vernon St	1000		
House $10,000, 22,075 ft. land $4850		14850	431.12

Name, Location and Description	Personal	Real	Total Tax
Pond, Frances D., 8 Prospect St	1200		
House $13,400, 23,933 ft. land $5275, 8 Prospect St		18675	540.60
House and garage $6000, 20,724 ft. land $2075, 38 Prospect St		8075	219.64
26,749 ft. land, Prospect St		2675	72.76
13.2 acres pasture and woodland, back, Prospect St		9750	265.20
Pond, Gardner D., 4 Prospect St	1000		27.20
Pond, Kenneth P., 10 Prospect St	1000		27.20
Pond, Preston, 8 Prospect St	3925		
House $9000, 10,094 ft. land $2225, 4-6 Prospact St		11225	412.08
Pergola, $2000, 26,248 ft. land $2625, rear, 8 Prospect St		4625	125.80
House $7000, 14,207 ft. land $3125, 10 Prospect St		10125	275.40
6510 ft. land $1500, Prospect St		1500	40.80
Pond, Preston, et al, Trustee, Winchester Country Club Trust, care of Jos. L. S. Barton, 58 Swan Rd	475		12.92
House $4500, barn and buildings $2900, 51 acres land $15,300, Hutchinson Rd		22700	617.44
Shed $200, 4½ acres $3000, 24 acres $7200, Arlington St., back, 25 acres $7500		17900	486.88
7 acres land, Hutchinson Rd		2100	57.12
Store house $7000, bldg. $650, land, High St., 12½ acres $12,500		20150	548.08
Pond, Shepard, 102 Cambridge St	750		20.40
Poole, Irene, Wellesley			
House $7000, lot 9, 7009 ft. land $700, 20-22 Lebanon St		7700	209.44
Poole, Irene M., and Frederick Collins, Wellesley			
House $5000, lot 42, 4612 ft. land $175, 9 Englewood Rd., (unf.) garage $400		5575	151.64
Pope, Almira H., 5 Symmes Rd	675		
House $7500, garage $1000, pt. lot 15, 6279 ft. land $1125		9625	280.16
Pope, Fred A., 5 Symmes Rd	375		10.20
Potter, George B. and Eileen, 14 Stone Ave.			
House $5500, land, lot 20-A, 4418 ft. $450, 5920 ft. $600		6550	178.16
Potter, George P., 23 Fletcher St.			
House $9000, 12,934 ft. land $3225		12225	332.52
Potter, Stanley B. and Doris H., 1 Federal St., Boston			
House $8500, garage $1000, lot 18, 9417 ft. land $1425, 18 Park Ave		10925	297.16
Power, Cecelia Josephine, 149 Swanton St.			
Lots 646-647, 6217 ft. land $375, Swanton St		375	10.20
Power, Josephine, 149 Swanton St			
House $3000, garage $75, land lots 642-645 inc., 10,942 ft. $600, 149,151 Swanton St		3725	101.32
Powers, Elizabeth C., 928 Main St.			
House $4000, lots 1, 2, 13,824 ft. land $975,			

Name, Location and Description	Personal	Real	Total Tax
928 Main St., garage $1000		5975	162.52
Powers, John H., 16 Mt. Pleasant St.			
Lot 5, 16,782 ft. land $3350, Herrick St		3350	91.12
Powers, John H. and Marion P., 16 Mt. Pleasant St.			
House $5000, lot 7, 7514 ft. land $1500, 16-18 Mt. Pleasant St		6500	176.80
Powers, Patrick J., 2 Watson Pl.			
House $3000, lots 60, 61, 6184 ft. land $300, garage $600		3900	106.08
Pratt, Alice H., 8 Lagrange St.			
House $7000, land, 8801 ft. $2200		9200	250.24
Pratt, Edna M., W. Palm Beach, Florida			
Pt. lot 11, 9200 ft. land, Wedgemere Hts		100	2.72
Pratt, Elsie S., 5 Grove St.			
House $5000, 8402 ft. land $1500		6500	176.80
Pratt, George E., 15 Wildwood St	700		19.04
Pratt, Gertrude E., 173 Forest St			
House $6000, garage $1000, hennery $325, land, lots 5, 6, 11, 12, 13, 173 Forest St., 33,000 ft. $1650		8975	244.12
Pratt, Leon R., 294 Washington St	3000		81.60
Pratt, Lester A. and Ardena P., 13 Wildwood St.			
House $7300, garage $400, 11,230 ft. land $2250		9950	270.64
Pratt, Lizzie E., Heirs, 15 Wildwood St.			
House $6000, garage $800, 11,292 ft. land $2250, 1656 ft. land, back, $100, 454 ft. land $125		9275	252.28
Pray, Arlie B., 5 Lawrence St.			
House $12,500, garage $800, 8665 ft. land $1725, lot 12		15025	408.68
Pray, Wendell B., 5 Lawrence St	1000		27.20
Preeper, Hannah M., 24 Westley St.			
House $3800, 10,396 ft. land $1050, 24 Westley St., garage $200		5050	137.36
House $2800, 8904 ft. land $900, 26 and 28 Westley St		3700	100.64
House $2700, lot 15, 7920 ft. land $800, 33 Westley St		3500	95.20
Preston, Clarence R. and Mary L., 5 Glengarry			
House $8500, lot 10, 9160 ft. land $1825		10325	280.84
Preston, Fred A., 12 Madison Ave	600		16.32
Preston, Jonathan H. and Mary L., 77 Warren St., W. Medford			
Land, lot 2, Grove St., 11,480 ft. $925		925	25.16
Preston, Vienna G., 12 Madison Ave.			
House $8500, 38,780 ft. land $6200		14700	399.84
Pride, E. Ober and Mildred L., 43 Glen Rd	1000		
House $10,000, 7407 ft. land $1200		11200	331.84
Priest, Russell P. and Blanche S., 16 Rangeley Ridge			
House $6000, lot C, 12,870 ft. land $1275, Rangeley Ridge		7275	197.88
Priest, Ruth S., 9 Sanborn St	125		3.40

Name, Location and Description	Personal	Real	Total Tax
Prime, Mary A., 18 Prospect St.			
House $7500, 14,347 ft. land $3150		10650	289.68
Prince, Emma J., 13 Church St	200		5.44
Procopio, John, 18 Olive St.			
House $2000, 12,060 ft. land $350		2350	63.92
Procopio, John and Theresa, 18 Olive St.			
9950 ft. land $300, Olive St		300	8.16
Proctor, Emma B., 37 Cabot St	1250		
House $13,000, garage $2000, lots 6, 8, 19,935 ft. land $3975		18975	550.12
Proctor, George N., 37 Cabot St	2675		72.76
Profenzano, Pietro and Maria, 37 Florence St.			
House $4500, lots 26, 30, 9360 ft. land $550, lot 27, 4900 ft. land $250, lot 31, 4655 ft. land $150		5450	148.24
Proverbs, Carrietta W., 158 High St.			
House and garage $2850, lot 1, 11 acres land High St., $1100		3950	107.44
Prowse, Roy E., care of Hazel M. Prowse, 151 Oxford St., Cambridge.			
House and garage $8000, land, lot 15, Oneida Rd., 6120 ft. $600		8600	233.92
Puffer, Luther W., Jr., 33 Wildwood St	500		
House $9000, garage $400, garage $1500, 19,470 ft. land $3900, 40,250 ft. land, back, $800, 10,600 ft. $2125		17725	495.72
Puffer, Luther W., 33 Wildwood St.			
Puffer, Stanley B., 6 Harrison St.			
House $9000, garage $600, lot 16A, 14,323 ft. land $2875, 5390 ft. land $1075		13550	368.56
Puffer Manufacturing Co., care of L. W. Puffer, Mgr., Swanton St	61975		
Factory $85,000, mill $10,000, storehouse $12,000, electric crane $7500, 2 garages $2000, 10 acres land $10,000, 5 acres land, back, $3000, Swanton St		129500	5208.12
Purcell, Frederick C., 225 Cambridge St	600		16.32
Purcell, James and Nellie L., 223 Cambridge St.			
House $5000, barn $1200, pigeon house $500, toolhouse $100, land, 223-225 Cambridge St., 1 acre $2000, 8½ acres $3825		12325	343.40
House $3000, 6000 ft. land $175, 7, 9 Pond St.		3175	86.36
Purdy, Etta M., Annie R. and Clara O., 135 Forest St.			
House $4500, barn $300, 22,000 ft. land $1100, 78,536 ft. land $1575		7475	203.32
Purington, George W., 161 Cambridge St	125		3.40
Purington, George W., et al, 161 Cambridge St.			
House $6000, barn $1000, vegetable house $200, lots 97 to 104 inc., 94,713 ft. land $8525, 153 Cambridge St		15725	427.72
Lots 105 to 113 inc., 96,089 ft. land, Salisbury St		8650	235.28
Purington, Newell W., 30 Pond St	100		2.72
Purman, Ada A., 9 Cutting St.			

Name, Location and Description	Personal	Real	Total Tax
House $5500, 7000 ft. land $1400, 9 and 11 Cutting St		6900	187.68
Pushee, Edith W., 14 Harrison St.			
House $8500, garage $400, lot 19, pt. 18, 20C, 14,108 ft. land $2825, 14 Harrison St., 4853 ft. land $975		12700	345.44
Pushee, John W., 14 Harrison St	100		2.72
Pushee, Leslie D., 14 Harrison St	300		
Lot 8, 11,750 ft. land, Harrison St., $2350		2350	72.08
Putnam, Beatrice, 409 Main St	75		2.04
Putnam, Beulah C., 2 Salisbury St	200		
House $12,500, garage $1200, lot 41, 12,190 ft. land $3050		16750	461.04
Putnam, Ralph, Heirs, 409 Main St.			
House $6500, garage $500, 12,770 ft. land $3075		10075	274.04
Putnam, Robert C., 2 Salisbury St	100		2.72
Pynn, Franklin, 28 Lebanon St.			
House $4500, barn, $500, land, lot 48, 4655 ft. $475, 28 Lebanon St		5475	148.92
Queening, Michael P. and Isabel A., 17 Myrtle St.			
House $6000, garage $250, 5990 ft. land $1325		7575	206.04
Quigley, Aimee J. Spofford, Newburyport			
House $3500, 6000 ft. land $600, 312 Washington St		4100	111.52
House $4500, garage $350, 6000 ft. land $600, 316 Washington St		5450	148.24
Quigley, John, 88 Wendell St	800		21.71
Quigley, Mary, 88 Wendell St.			
House $2500, garage $400, lots 106, 107, 108, 10,889 ft. land $650, 88 Wendell St., sheds $200		3750	102.00
8½ acres pasture, Cross St		5000	136.00
Quigley, Patrick, 17 Loring Ave.			
House $2000, garage $50, lots 353 to 356 inc., 10,000 ft. land $600		2650	72.08
Quigley, Sarah R., 5 Harvard St.			
House $3000, land, lot 161, 5 Harvard St, 2800 ft. $200		3200	87.04
Quigley, Thomas, Jr., 18 Lake St	2825		
House $5000, stable $2500, garage $500, garage $4000, 1 acre land $2000, 1 acre land $1100, 18-20 Lake St		15100	487.56
House $600, lots 426, 427, 7664 ft. land $200, 197 Swanton St		800	21.76
Lot 3, 7640 ft. land $2050, Everett Ave., lot 4, 8000 ft. land $2150, Everett Ave., lot 7, 9291 ft. land $925, Everett Ave., lot 8, 7400 ft. land $750, Everett Ave		5875	159.80
House (unf.) $4000, lot 1, 7380 ft. land $1475, Vine St		5475	148.92
Lot 12, 7199 ft. land $1075, Wedge Pond Rd		1075	29.24
Quigley, Thomas, Jr., care of W. F. and Jennie			

Name, Location and Description	Personal	Real	Total Tax
I. Slack, 469 Main St.			
Quigley, Thomas, Lake St.			
House $3500, land, 669 Main St., 7151 ft. $3575		7075	192.44
Land, Sheffield Rd., 12,435 ft. $3100, 6522 ft. $325		3425	93.16
Quill, Margaret, 25 Oak St.			
7800 ft. land $550, Oak St		550	14.96
Quimby, Cora A., 185 M. V. Parkway			
House $4000, 5523 ft. land $1225		5225	142.12
Quimby, Florence B., 11 Maxwell Rd.			
House $5000, barn $250, lot B, 6462 ft. land $1150		6400	174.08
Quinn, Milton J., 31 Church St	200		5.44
Radley, Emma P., 89 Church St.			
House $6500, 12,350 ft. land $3100, 4610 ft. land $450, garage $325		10375	282.20
Raetano, Matalena, 106 Swanton St.			
House $1500, lot 2, 7500 ft. land $450, 100 Swanton St		1950	53.04
Rallo, Micharl, 42 Swanton St	500		13.60
Ralph, Lee, 612 Main St	1425		38.76
Ralph, Ruth L., 158 Forest St.			
House $7000, land, lot 4, Forest St., 11,155 ft. $550		7550	205.36
Ramsdell, Helen, 6 Summit Ave.			
House $3500, barn $400, 14,115 ft. land $2550		6450	175.44
Ramsdell, Linwood L. and Annie J., 175 Forest St.			
House $6000, garage $425, hennery $375, lots 3-4, 13,800 ft. land $700, lots 14-15, 13,800 ft. land $150		7650	208.08
Ramsdell, William E., trustee est. Charles A. Ramsdell, 15 Congress St., Boston			
House $5000, 6234 ft. land $1375, 117 Mt. Vernon St		6375	173.40
Randall, Denton W. and Lucy M., 19 Everell Rd.			
House $9700, lot 14, 9808 ft. land $1475, 19 Everell Rd		11175	303.96
Randall, Mary E. and Frank E., 29 Nelson St.			
House $3000, lot 5, 4280 ft. land $425, garage $400		3825	104.04
Randall, Perley H., 19 Everell Rd	6500		176.80
Randlett, Mary M., 2 Lagrange St.			
House $9000, garage $2500, 13,974 ft. land $3500		15000	408.00
Rania, Guiseppe and Caterina, 5 Emerson Ct.			
House $1500, garage $100, lot 1, 3640 ft. land $175		1775	48.28
Ray, Henry G., 30 Mt. Pleasant St.			
House $5000, barn $1275, 39,073 ft. land $7025, 30 Pleasant St		13300	361.76
House $4500, 3942 ft. land $975, 34 and 38			

Name, Location and Description	Personal	Real	Total Tax
Washington St		5475	148.92
Lot 27, 8996 ft. land $900, Lebanon St		900	24.48
Ray, Nellie S., 34 Lebanon St.			
House $5000, lot 45, 4722 ft. land $475, 24 Lebanon St		5475	148.92
Raymond, Emma M., 30 M. V. Parkway	400		
House $10,500, garage $2500, lot 41, 12,322 ft. land $3075		16075	448.12
Raymond, Stockton, 23 Kenwin Rd.			
House $8000, garage $600, lot 6, 12,376 ft. land $1000		9600	261.12
Razee, Arthur W. and Albert H., 306 Washington St.			
House $5000, garage $350, 21,168 ft. land $2125		7475	203.32
Reagan, Bridget B., 934 Main St.			
House $3300, 10,675 ft. land $750		4050	110.16
Real Estate Co-operative Bank, 7 Water St., Boston			
House $5500, land, lot 43, 38 Lebanon St., 6700 ft. $675		6175	167.96
Reardon, Margaret, 22 Arthur St.			
House $3000, lots 329, 330, 6898 ft. land $425, 20 and 22 Arthur St		3425	93.16
Reardon, Nellie E., Woburn			
Lot 90, 3153 ft. land, Sheridan Cir		125	3.40
Reardon, Owen and Delia, 12 Westley St.			
House $5500, garage $700, 7500 ft. land $750, 10-12 Westley St		6950	189.04
Recine, Arcangelo, Newton			
House $5000, lot 80, 7125 ft. land $575, Woodside Rd		5575	151.64
Redding, Doris W., 17 Lakeview Rd	800		
Redding, Grace A., 17 Lakeview Rd	1000		
House $11,000, garage $1500, building $200, lot 24, 11,169 ft. land $2800		15500	448.80
Reebenacker, Amelia, 32 Highland Ave.			
House $3000, garage $50, 3450 ft. land $100, 19,987 ft. land $600, 32 Highland Ave		3750	102.00
Reed, Albert A., 8 Stevens St.			
House, 6 Stevens St., $4000, 5129 sq. ft. land $925, house, 8 Stevens St., $5150, 4082 sq. ft. land $750		10825	294.44
Reed, Eleanor E., 8 Ridgefield Rd.			
House $9800, garage $800, lot 31, 7800 ft. land $1650		12250	333.20
Reed, Eila M., 3 Sheffield West	1400		38.08
Reed, Everett A., 70 Cambridge St			
House and garage (unf.) $16,000, land, pt. lot 1, 33,120 $1000		17000	462.40
House $14,000, garage $800, land, lot 2, 103 Church St., 9878 ft. $2950		17750	482.80
Reed, Nathan P. and Ella May, 3 Sheffield West			
House and garage $15,000, lot 1, 10,880 ft.			

Name, Location and Description	Personal	Real	Total Tax
land $3275, 6000 ft. land $600		18875	513.40
Reed, Nathan P., 3 Sheffield West	1000		27.20
Reid, Henry A., Tr., Hillside Associates, Medford			
Lots 223-224, 23,273 ft. land $250, Henry St.		250	6.80
Renfrew, William H. and Amelis K., 138 Forest St.			
House and garage $7000, 19,500 ft. land $1375, 11,283 ft. land $225, Forest St		8600	233.92
Rennert, Ella, 69 M. V. Parkway.			
House $8500, garage $1200, lot 16, 7949 ft. land $1600, 69 M. V. Parkway		11300	307.36
Lot 23, 6913 ft. land, Maxwell Rd		1250	34.00
Rennert, Frederick I., 69 M. V. Parkway	750		20.40
Reynolds, Blanche S., 75 Bacon St	200		
House $20,000, garage $1500, lots 7, 8, and pt. 6, 489 ft. land $125, 9314 ft. $2800, 8170 ft. $2450		26875	736.44
Reynolds, Frank W., 13 Everett Ave	500		13.60
Reynolds, Frederic B., 75 Bacon St	100		2.72
Reynolds, Kenneth C., Somerville, Mass.			
Lot 230, 7500 ft. land $750, Pierrepont Rd		750	20.40
Reynolds, Maria C., 13 Everett Ave	1600		
House $16,000, garage $2200, lot 12, 11,701 ft. land $4100		22300	650.08
11,316 ft. land, Aylesworth St., $2250		2250	61.20
Rice, Emma G., 236 M. V. Parkway			
House $8500, lot 6, 12,288 ft. land $2450		10950	297.84
Rich, Edgar J., 11 Pine St.			
Lot 72, 16,986 ft. land $350, lot 73, 16,750 ft. land $325, lot 74, 18,710 ft. land $375, lot 75, 21,250 ft. land $425, lot 76, 21,742 ft. land $425, Euclid Ave		1900	51.68
Lot 83, 19,620 ft. land $400, lot 84, 18,915 ft. land $375, lot 85, 17,775 ft. land $350, lot 86, 16,845 ft. land $325, lot 87, 14,370 ft. land $300, lot 88, 19,445 ft. land $375, Fells Rd		2125	57.80
Rich, Mary L., 11 Pine St.			
House $9500, lots 17, 18, pt. 16, 19, 23,249 ft. land $4650, garage $1800		15950	433.84
Richards, Mary, 4 Black Horse Ter	2750		
House $11,000, garage $2500, 10,578 ft. land $2150		15650	500.48
Richardson, Etta C., 597 Washington St.			
House $3000, 57,840 ft. land $1050, 597 Washington St		4050	110.16
Richardson, Flora A., 607 Washington St.			
House $4000, barn $700, shed $100, 13.91 acres $5200		10000	272.00
Richardson, Harris S., 15 Mt. Pleasant St	200		
Block $15,000, land, 10-14-16, Mt. Vernon St., 3698 ft. $22,200		37200	1017.28
Richardson Harris S. and Nina A., 15 Mt. Pleasant St	3500		95.20

Name, Location and Description	Personal	Real	Total Tax
Richardson, Hazen K., Middleton, Mass., P. O. Box 96.			
Lot 211, pt. lot 210, 5245 ft. land, Brookside Ave.		100	2.72
Richardson, Hiram Earle, 29 Kenwin Rd.			
House $6000, garage $200, lot 4, Kenwin Rd., 15,658 ft. land $1100		7300	198.56
Richardson, John, 58 Nelson St.			
House $3000, 4429 ft. land $400, garage $650		4050	110.16
Richardson, Julia A., 353 Cambridge St.			
House $1000, 16,300 ft. land $400, 339 Cambridge St., garage $100		1500	40.80
House $1500, barn $200, 4 1-8 acres $1000, 3½ acres $300, 353 Cambridge St		3000	81.60
Richardson, M. Alvina, 3 Cutting St.			
House $4500, 5529 ft. land $1125		5625	153.00
Richardson, Martha P., et al, 11 Francis Cir.			
House $5500, lot 2, 5520 ft. land $1000		6500	176.80
Richardson, Nina A., 15 Mt. Pleasant St.			
House $8500, 6608 ft. land $1325		9825	267.24
Richardson, Pearl E., 31 Forest Cir.			
House $4300, 35,000 ft. land $700, garage $300		5300	144.16
Richardson, Rachel P., 51 Forest St.			
House $3500, garage $200, lot 8, 9, 10,814 ft. land $650		4350	118.32
Richardson, Samuel W., Broadway, N. Y.			
Lot 5, 7258 ft. land $500, Washington St		500	13.60
Lot 6, 7238 ft. land $500, Washington St		500	13.60
Richardson, Susan L., 75 Church St	600		16.32
Richardson, Thomas S. and Charlotte M. L., 484 Washington St.			
House $4700, lot 158, 163, 5810 ft. land $400, 6-8 Harvard St		5100	138.72
House $3500, barn $500, land, 5390 ft. $375, 484 Washington St		4375	119.00
House $7000, 6790 ft. land $400, Cross St		7400	201.28
Richardson, Thomas S., 484 Washington St	50		
House $3400, pt. lots 68, 72, 2940 ft. land $175, 74 Florence St., barn $100		3675	99.96
Richardson, William S., 22 Chester St.			
House $2800, garage $150, pt. lot 13, 6644 ft. land $400		3350	91.12
Richburg, Bertha J., 99 Hemingway St.			
House $4000, pt. lots 17, 18, 18,500 ft. land $900		4900	133.28
Richburg, Esther C., 179 Washington St.			
House $5000, barn $1000, store $2000, summerhouse $100, 18,814 ft. land $3750, 179 Washington St		11850	322.32
Richburg, Herbert J., 6 Bacon St	100		2.72
Richburg, Herbert J. and Ethel E., 6 Bacon St.			
House $5600, 5090 ft. land $925		6525	177.48
Richburg, Ronald G., 13 Highland View Ave.			
House $3000, garage $100, lot 33, pt. 32, 3360 ft. land $150		3250	88.40

Name, Location and Description	Personal	Real	Total Tax
Richmond, Edith H., 7 Grove St.			
Lot 1, 5000 ft. land $900, 13,355 ft. land, back, $675, Bacon St		1575	42.84
Richmond, Harris M., 7 Grove St	650		17.68
Riddle, Edith M., 4 Fairview Ter	75		
House $8500, garage $2000, lot 3, 17,814 ft. land $3925		14425	394.40
Riddle, Hollis L., 4 Fairview Ter	125		3.40
Rigo, Rizieri and Elizabeth, 81 Harvard St.			
House $2500, lot 25, pt. 21, 4200 ft. land $250		2750	74.80
Riley, Charles J. and Anna P., 79 Milk St., Boston			
House $8000, 9755 ft. land $2925, 11 Cottage Ave. and 79 Bacon St		10925	297.16
Riley, Sara F., 155 Highland Ave.			
House $5500, garage $1300, 5000 ft. land $650		7450	202.64
Ripley, Ida, 34 Wedgemere Ave	1800		
House $35,000, garage $3500, land, lot 137, 34 Wedgemere Ave., 14,550 ft. $4075		42575	1207.00
Land, pt. lots 116, 117, 136, 138, Wedgemere Ave., 950 ft. land $200, 11,120 ft. $2225, 12,000 ft. $3000, 13,850 ft. land $2775		8200	223.04
House $10,000, barn $3000, summer house $100, 23000 ft. land $5300, 4000 ft. land $400, 472 Main St		18800	511.63
Ripley, Ida and Freeland E. Hovey, 6 Stratford Rd.			
Land, lot 7, Everett Ave., 18,630 ft		3175	86.36
Ripley, Jessie, Wedge Pond Rd.			
House $6000, pt. lot 8, 5700 ft. land $850		6850	186.32
Ritchie, Frederick E., 48 Wedgemere Ave	2500		
House $13,000, garage $1800, pt. lots 129-130, 13,500 ft. land $3375, 48 Wedgemere Ave		18175	562.36
Lot 124, 12,510 ft. land, Salisbury St		1875	51.00
Rivinius, Bertha L. R., 346 Main St	325		
House $8500, garage $1500, 43,716 ft. land $7350		17350	480.76
Rivinius, George A., 346 Main St	100		2.72
Roach, Mary T., 74 Nelson St.			
House $4000, lot 10, 4454 ft. land $400		4400	119.68
Roache, Martin, 23 Harvard St.			
House $2800, lot 141, pt. 137, 5400 ft. land $375, bennery $25		3200	87.04
Roache, Martin and Mary, 23 Harvard St.			
Lots 140, 144, 148, 8400 ft. land, Irving St		450	12.24
Robb, Gordon H., 44 Lothrop St., Beverly, Mass.			
House and garage (unf.) $10,000, lots 21-22, 24,353 ft. land $475, 25,908 ft. land $525, Lorena Rd		11000	299.20
Robbins, Arthur G. and Stella R., 12 Grove St	1000		
House $12,000, garage $1500, lot 1, 10,420 ft. land $1875		15375	445.40
Roberts, Allena E., 16 Webster St.			
House $4000, shed $350, lot 14, 15,000 ft. land $2250		6600	179.52

Name, Location and Description	Personal	Real	Total Tax
Roberts, Clifford, 21 Sheffield, West	775		21.08
Roberts, Clifford and Olga M., 21 Sheffield, West			
House $13,000, garage $1200, lot 10, pt. 11, 20, 786 ft. land $5825, 5605 ft. $1400		21425	582.76
Land, Sheffield W., back, 10,000 ft. $500		500	13.60
Roberts, Doris B., 4 Cottage Ave.			
House $12,500, garage $800, land, lot 5, 8455 ft. $2125		15425	419.56
Land, pt. lot 6, Cottage Ave., 9012 ft. $2250		2250	61.20
Roberts, Henry K., 161 Highland Ave.			
House and garage $8000, lot A, pt. B, 11,924 ft. land $1400		9400	255.68
Roberts, John L., 10 Blind Bridge St.			
House $3000, 3507 ft. land $350		3350	91.12
Roberts, Leigh S., 629 Main St	150		4.08
Roberts, Paul B., 4 Cottage Ave	1000		27.20
Robertson, Helen L., 5 Wildwood St.			
House $9000, garage $2500, 11,000 ft. land $2750		14250	387.60
Robinson, Alida L. and Amy, 32 Wildwood St.			
House $7000, 10,573 ft. land $2650, garage $300		9950	270.64
Robinson, Clara W., 6 Raymond Pl.			
House $2500, lot 9, 3452 ft. land $125		2625	71.40
Robinson, Emma G., 17 Winthrop St.			
House $8000, lots 7, 8, pt. 9, 11,650 ft. land $2100		10100	274.72
Robinson, Henry C., 17 Winthrop St	700		19.04
Robinson, Ida, 155 Forest St.			
House $5000, lot 7, 6577 ft. land $325		5325	144.84
Robinson, John O., 48 Brookside Ave.			
House $5700, lots 49, 234, 15,242 ft. land $775, 35 and 37 Brookside Ave., garage $500		6975	189.72
Robinson, Mary A., 7 Fells Rd.			
House $8500, lot 237, 14,842 ft. land $1325		9825	267.24
Robinson, Willard E., 35 Cambridge St	1000		
House $14,000, barn $4500, house $2500, boathouse $500, 5½ acres land $13,500, 35 Cambridge St		35000	979.20
Roby, Austin H., 105 Washington St., Malden 37,588 ft. land, Highland Ave		1325	36.04
Rockwood, Mabel S., 27 Cambridge St	1000		
House $16,000, lot D-1, 19,500 ft. land $1500, Cambridge St		17500	503.20
Rogers, Annie A., 31 Clark St.			
House $2800, 4319 ft. land $250, 31 and 33 Clark St		3050	82.96
Rogers, Arthur V., 10 Warren St	1000		
House $11,500, garage $800, lot 147, 11,181 ft. land $2800, 10 Warren St		15100	437.92
Rogers, Bridget V., care of Dr. E. Maguire, Somerville			
Lots 204, 205, 20,671 ft. land, Henry St		200	5.44
Rogers, Ellan C., 10 Bridge St.			
House $3500, 11,631 ft. land $1750, 10-12			

Name, Location and Description	Personal	Real	Total Tax
Bridge St.		5250	142.80
Rogers, Emmelyn S., 44 Glen Rd.	100		
House $8500, 15,454 ft. land $2475, garage $1200		12175	333.88
Rogers, Francis, 29 Elm St.			
House $5500, land, 29-31 Elm St., 5551 ft. $825		6325	172.04
Rogers, George S., 572 Main St	500		13.60
Rogers, Marion C., 10 Hillside Ave.			
House $5000, garage $100, chicken house $100, 17,838 ft. land $3575, 10,721 dt. land $2150, 1-2, 8-10 Hillside Ave.		10925	297.16
Rogers, Mary F., 58 Salem St.			
House $1800, land, lot 8, 58 Salem St., 11,230 ft. $450		2250	61.20
Rogers, Maude H., 21 Foxcroft Rd	125		
House $11,000, garage $1500, 11,808 ft. land $2950		15450	423.64
Rogerscn, Anna E., 233 Washington St.			
House $5000, barn $500, lot 29, 20,000 ft. land $3600		9100	247.52
Rcheman, Horatio C., 150 Highland Ave	1050		28.56
Rohrman, Rachael L. M., 150 Highland Ave.			
House $9000, garage $1200, lot 7, 20,380 ft. land $2450		12650	344.08
Rolli, Romeo and Nicoletta, 189 Washington St.			
House $5000, 5212 ft. land $1050		6050	164.56
Roman Catholic Archbishop of Boston, care of Rev. N. J. Merritt, 158 Washington St.			
House $23,000, 40,000 ft. $6400 (back) 14,700 ft. $375, 158 Washington St., garage $1000		30775	837.08
Lots 47, 48, 49, 8344 ft. land, Main St		425	11.56
Lots 50 to 55 inc., 18,830 ft. land Sheridan Cir		950	25.84
Romkey, Alfretta, 22 Stone Ave.			
House $5500, lot 16C, 6004 ft. land $600, garage $800		6900	187.68
Rommelfanger, Nicholas and Emma, Boston			
Lot 19, 13,455 ft. land $2025, Cambridge St.		2052	55.08
Rondina, Amelia F., 121 Highland Ave.			
House $10,500, barn $2000, lot 10, 24,934 ft. land $2500		15000	408.00
Rooney, Edwin R., 53 Yale St	1000		27.20
Rooney, Edwin R. and Madeline S., 53 Yale St.			
House $15,000, garage $2000, lot 4, 10,125 ft. land $2025		19025	517.48
Rooney, William E., 14 Border St., Woburn			
13,550 ft. land, Sheridan Cir.		675	18.36
Roper, Alvin E., 1020 Galewood Ter., Cleveland, Ohio			
Lots 162, 163, 164, 24,700 ft. land $250, James St		250	6.80
Rosa, Nicholas, 24 Glenwood Ave.			
House $2300, lots 18, 19, 20, 21, 9916 ft. land $400, garage $100		2800	76.16
Rosato, Angelina, 7 Emerson Court			

Name, Location and Description	Personal	Real	Total Tax
House $1300, lot 2, 2655 ft. land $125		1425	38.76
Rose, Otto V., 5 Scituate St., Arlington			
House (unf.) $3000, land, lot 21, 25 Westland Ave., 6714 ft. $675		3675	99.96
Ross, Antonio, 75 Oak St.			
House $900, house $800, 15,580 ft. land $952, 71-75 Oak St		2625	71.40
Ross, Florence E., 230 Bonita Ave., Piedmont, California			
Lot D, 26,978 ft. land $2150, 12,865 ft. land $500, Arlington St		2650	72.08
Rounds, Frank W., 43 Central St	1000		27.20
Rounds, Mildred E., 43 Central St	1000		
House $13,000, garage $1000, land, lot 2, 10,246 ft. $3075		17075	491.64
Rounsevell, Philip W., Boston, Mass.			
Lots 88-89, 10,000 ft. land $600, Allen Rd		600	16.32
Lot 50, 5000 ft. land $500, Sargent Rd		500	13.60
Lot 51, 5000 ft. land $500, Sargent Rd		500	13.60
Rowe, Bessie L., 39 Myrtle Ter.			
House $4000, pt. lot 2, 3500 ft. land $525		4525	123.08
Rowe, Emilie G., Brookline, Mass.			
Land, lot 72, Foxcroft Rd., 17,129 ft. $3425		3425	93.16
Rowe, Frank E., 30 Vine St	525		
House $5500, 8910 ft. land $1500, 30 Vine St.		7000	204.68
Lots 668-669, 4848 ft. land $250, Cross St		250	6.80
Rowen, Katherine, 29 Richardson St.			
House $2500, garage $600, lot 27, 12,000 ft. land $725		3825	104.04
Ruggles, Arthur L., 153 Garland St., Everett			
House $7100, land, 91 Church St., 10,000 ft. $2500, 13,885 ft. $1375		10975	298.52
Runkle, John C., Cambridge			
House $12,500, land, lot 58, pt. 59, 5 Euclid Ave., 12,500 ft. $1250		13750	374.00
Rushforth, Margaret A., 17 Glenwood Ave.			
House $2500, lots 32, 33, 34, 6441 ft. land $250, garage $200		2950	80.24
Rushworth, Delia, 24 Garfield St.			
House $1800, lot 7, 7494 ft. land $450, 10-12 Richardson St		2250	61.20
Russell, Charlotte L., 1 Wolcott Rd.			
House $8000, lot 13, 7770 ft. land $1400		9400	255.68
Russell, Clara R., 23 Hancock St	50		1.36
Russell, Frederick A. and Margaret B., 23 Jefferson Rd.			
House $17,000, land, lot 7, Jefferson Rd., 15,489 ft. $2325		19325	525.64
Russell, George H., et al, Medford			
5 acres land $2500, 11 acres pasture and woodland $1500, 8 acres land $1200, Main St		5200	141.44
Russell, James W., 1 Wolcott Rd	1725		
House $10,000, barn $3500, shed $1500, shed $500, storehouse $1500, storehouse $2500, hennery $150, 1¼ acres land $3000, 14¾ acres			

Name, Location and Description	Personal	Real	Total Tax
land $7000, 1 acre pasture $100, 1 acre woodland $100, 86 Main St		29850	858.84
Russell, James W., Jr., Frederick Manley Ives, Trustees, 1 Wolcott Rd.			
House $14,000, house $1200, office $1800, shop $800, land, 78 Mt. Vernon St. and 1 Ridgeway, 92023 ft. $27,600, 53,640 ft. $5375		50775	1381.08
Russell, John R., 32 Harvard St.			
House $3500, lot 16, 4522 ft. land $275, Cross St		3775	102.68
Russell, John R. and Mary V. Smith, 32 Harvard St.			
House $3200, house $1000, garage $150, lot 122, pt. 126, 5395 ft. land $375		4725	128.52
Russell, Mary L., 228 Cambridge St	275		
House $6000, barn $1000, garage $800, carriage and toolhouse $200, 2 vegetable houses $350, house $1500, 56,094 ft. land $2800, 182 Cambridge St., 3 acres $1000		13650	378.76
5 sash-houses $1800, 1 squash house $100, 8¼ acres $3300, 3 acres $300, Cambridge St.		5500	149.60
Russell, Mary W., 9 Ravenscroft Rd	1000		
House $10,500, garage $1500, summer house $100, lot 13, 9926 ft. land $2475, lot 14, 8292 ft. land $2075, Lakeview Rd. and Ravenscroft Rd		16650	480.08
Russo, Michele and Maria B., 84 Swanton St.			
House $4000, 76-78 Swanton St., barn $300, house $4500, 82-84 Swanton St., 11,100 ft. land $875		9675	263.16
Lot 4, 6350 ft. land, Swanton St		375	10.20
Russo, Vita M., 50 Harvard St.			
House $2500, garage $600, lot 90, pt. lot 94, 2905 ft. land $200, 1452 ft. land $100		3400	
Russo, Vita M. and Maria M. Palumbo, 26 Kirk St.			
House $8000, garage $500, land $375, lots 214, 215, 216, 7500 ft. land $375, Kirk St		8875	241.40
Ruston, E. Viola, 3 Orient St.			
House and garage $7000, lot 17, 7984 ft. $650		7650	208.08
Ryan, Elizabeth F. and James B., 80 Nelson St.			
House $2300, 4524 ft. land $400		2700	73.44
Ryan, Lilla J. H., 5 Cliff St.			
House $6250, 8450 ft. land $1525		7775	211.48
Ryan, Mary L., 23 Glenwood Ave.			
House $1500, lots 7, 8, 4461 ft. land $175, lots 23, 24, 5450 ft. land $200, 23 Glenwood Ave		1875	51.00
Lots 56, 57, 9024 ft. land, Watson Pl		350	9.52
Sache, Edith H., 12 Glengarry			
House $8500, lot 6, 7043 ft. land $1400		9900	269.28
Sache, William C., 12 Glengarry	1500		40.80
Salice, Nunzio and Josephine, 78 Loring Ave.			
House $4500, land, lot 174-175, 5000 ft. $300,			

Name, Location and Description	Personal	Real	Total Tax
78 Loring Ave		4800	130.56
Saltmarsh, N. Gertrude, 158 Mt. Vernon St.			
House and garage $11,150, lot 1, 9737 ft. land $2150, 154 and 156 Mt. Vernon St		13300	361.76
House $7000, lot 2, 8033 ft. land $1775, 158 Mt. Vernon St		8775	238.68
Land, lot 3, Stevens St., 4280 ft. $775		775	21.08
House $7500, lot 8, 5490 ft. land $825, 8 Park Rd		8325	226.44
House $7000, garage $800, pt. lot 52, 5500 ft. land $825, 10 Hancock St		8625	234.60
Saltmarsh, Sherman W., 192 Highland Ave	50		
House $6000, pt. lot 3, 7715 ft. land $925		6925	189.72
Saltonstall, Leverett, Arthur D. Hill, William A. Gaston, Trustees u-w of Peter C. Brooks, 714 Shawmut Bk. Bldg., Boston, Mass.			
House $7000, 2 sheds $600, 8 acres $12,000, 41 acres $13,350, 16 acres $17,600, Grove St.		50550	1374.96
Saltonstall, Richard M., et al, Trustee u-w of Peter C. Brooks, 714 Shawmut Bk. Bldg., Boston			
House $3500, house $4000, 40,000 ft. land $3600, 34-34A, Grove St		11100	301.92
Sammet, Maggie I., Quincy			
House $8000, land, lot 1, 222 Washington St., 5899 ft. $600		8600	233.92
House $8000, land, lot 3, 232 Washington St., 5942 ft. $600		8600	233.92
Sammet, Francis P., Malden			
House and garage $8500, land, lot 3, 38 Kenwin Rd., 9435 ft. $575		9075	246.84
Sandberg, Bertha B., 11 Wolcott Rd.			
Lot 2, 14,900 ft. land, Wolcott Rd		2225	60.52
Sandberg, Josef and Bertha B., 11 Wolcott Rd.			
House $7500, lot 1, 7600 ft. land $1225, 11 Wolcott Rd., garage $1500		10225	278.12
Sanborn, Ella H., 8 Black Horse Ter.			
House $9000, garage $1800, 11,083 ft. land $2225		13025	354.28
Sanborn, Harry C., 8 Black Horse Ter	700		19.04
Sanborn, Mary S., 78 Church St.			
House $6500, 9020 ft. land $2250, 78 Church St		8750	238.00
Sanderson, Edmund C., Thompson St	4250		
Block $35,100, 6625 ft. land $39,900, Mt. Vernon and Main Sts		75000	2155.60
Block $10,000, 4362 ft. land, lot 1, $13,100, 7-9-11 Thompson St		23100	628.32
House $2800, lot 3, 4355 ft. land $8700, 23-25 Thompson St		11500	312.80
Sanderson, Edmund C. and Lilla W., 2 Dix St.			
House $7500, 4830 ft. land $1450		8950	243.44
Sanstrom, Ernest V. and Hilma A., Arlington			
Land, lots 169-170 Cranston Rd., 5417 ft. $550, 5000 ft. $250		800	21.76

Name, Location and Description	Personal	Real	Total Tax
Sargent, Anne I., 3 Grove St.			
House $15,500, garage $2500, 18,529 ft. land $3350		21350	580.72
Sargent, Edward C. and Beatrice D., 542 Washington St.			
House $4500, land, pt. lot 16, 6765 ft. $400, 540-542 Washington St		4900	133.28
Sargent, Frank C., 3 Grove St	1000		27.20
Sargent, Frank H., Pittsfield, N. H.			
Bldg. $17,000, 4594 ft. land $6900, 607 Main St		23900	650.08
Sargent, Kate, 17 Park Ave	50		
House $5500, garage $1000, lot 1, pt. 3, 9074 ft. land $1350		7850	214.88
Saunders, Florence G., 15 Fletcher St.			
House $7500, 10,095 ft. land $2525		10025	272.68
Saunders, Fred A., 60 Cross St.			
House $1500, garage $50, lots 654, 655, 5000 ft. land $250		1800	48.96
Savage, Katherine A., 20 Hillcrest Parkway			
House $8000, garage $1000, lots 225, 226, pt. 224, 14,019 ft. land $700, 14,921 ft. land $300, 12,085 ft. land $250, 20 Hillcrest Parkway		10250	278.80
House $8000, 15,052 ft. land $2250, 3-5 Webster St., garage $800		110505	300.56
Savage, Mary A., 61 Harvard St.			
House $3000, lot 65, pt. 69, 4000 ft. land $275, 61 Harvard St., garage $500		3775	102.68
Lot 60, 2800 ft. land, Irving St		150	4.08
Lot 104, 3684 ft. land, Sheridan Cir		150	4.08
Sawyer, Henry B., 34 Cabot St	600		16.32
Sawyer, Madeline B., 34 Cabot St	500		
House $14,000, garage $2000, lot 1, 10,840 ft. land $2175, 34 Cabot St		18175	507.96
Lot 4, 8773 ft. land, Cabot St		1750	47.60
Sawyer, Marguerite D., 2 Ridgeway			
House $8000, garage $500, 19,000 ft. land $2525		9025	245.48
Sawyer, Marion C., 40 Wedgemere Ave.			
House $15,000, garage $1200, lots 134, 135, 24,000 ft. land $6000		22200	603.84
Scales, Florence, 2 Fenwick Rd	200		5.44
Scammon, Gertrude E., 8 Lincoln St.			
House $5500, garage $800, 6079 ft. land $725		7025	191.08
Scanlon, Robert and Elizabeth M., 16 Lebanon St.			
House $5000, garage $100, pt. lot 10, 5721 ft. land $575		5675	154.36
Scaturo, Salvatore, 95 Swanton St.			
House $1500, barn $100, 12,000 ft. land $850		2450	66.64
Scaturo, Vito and Franciaco, 50 Oak St.			
House $3000, barn $100, land, 58 Oak St., 6000 ft. $425		3525	95.88
Schmidt, Martha L., 47 Irving St.			
House $4000, pt. lots 95, 99, 3825 ft. land			

Name, Location and Description	Personal	Real	Total Tax
$225, 45-47 Irving St		4225	114.92
Schad, Gladys Vail, 22 Seneca Rd.			
House and garage $7500, land, lot B, Seneca Rd., 6967 ft. $700		8200	223.04
Schneider, Jean T., 21 Winthrop St.			
House $6500, garage $250, land, 21 Winthrop St., 15,258 ft. $2750		9500	258.40
Scholl, Emily A., 51 Vine St.			
House $4800, 7557 ft. land $1500, garage $600		6900	187.68
Schrafft, William E., Arlington St	4800		
House $48,000, garage and apartment $30,000, greenhouse $1500, vegetable storehouse $800, hennery $600, 10 2-3 acres land $16,000, Arlington St		96900	2766.24
House $6300, lot 11, 7714 ft. land $500, Indian Hill Rd., garage $1000		7800	212.16
Lot 19, 103,787 ft. land, Fernway		1675	45.56
Lot 24, 73,408 ft. land, McCall Rd		1000	27.20
Land, lot 9, 10 Indian Hill Rd., 7344 ft. $375, 7640 ft. $375		750	20.40
Lot 20, 73,002 ft. land $1175, McCall Rd		1175	31.96
Lot 23, 62,248 ft. land $1175, Myopia Rd		1175	31.96
Scott, Alice G., Quincy			
House $9000, garage $1000, land, lot 3, 45 M. V. Parkway, 7815 ft. $1550		11550	314.16
Scott, Augustua E., Heirs, Boston			
Lots 27, 28, 40,000 ft. land Washington St		7200	195.84
Scott, Johanna T. D., 86 Loring Ave.			
House $3500, lot 71-74 inc., 10,000 ft. land $600		4100	111.52
Scribner, Merton L., 26 Lincoln St.			
House $4000, garage $400, land, 26 Lincoln St., 5500 ft. $550		4950	134.64
Seagrave, Annie N., 10 Alben St.			
House $5000, lot 3, 7584 ft. land $525, 10 Alben St		5525	150.28
Sears, Paul, 24 Calumet Rd	1000		27.20
Sears, Paul and Anna P., 24 Calumet Rd.			
House and garage $20,000, lot 22, 14,812 ft. land $2950, Calumet Rd		22950	624.24
Second Congregational Church.			
Land, lots 236-237, Brookside Ave., 9104 ft.		375	10.20
Seelye, Nelson H., 361 Main St.			
House $9000, lot 1, 11,450 ft. land $2525, 361 Main St		11525	313.48
Seller, Albert B., 34 Glen Rd	2500		68.00
Seller, Albert B., care of Wm. H. McMullen, 184 Washington St.			
House $4500, 5016 ft. land $650, 184 Washington St		5150	140.08
Seller, Herbert B., 8 Clematis St.			
House $3500, barn $200, pt. lot 2, 4500 ft. land $275		3975	108.12
Seller, M. Louise and Bertha M., 34 Glen Rd.			
House $6500, pt. lots 8, 9, 9800 ft. land $1475,			

Name, Location and Description	Personal	Real	Total Tax
34 Glen Rd., garage $800		8775	238.68
Sencabaugh, Mary A., 940 Main St.			
House $3300, barn $300, lot 20, 10,950 ft. land $775		4375	119.00
Sewall, Harold M., Est. Incorp. and Wm. D. Sewall, Bath, Me.			
House $4000, 10,382 ft. land $2275, 153 Mt. Vernon St		6275	170.68
Sexton, George A., 42 Cabot St	1000		27.20
Sexton, Grace B., 42 Cabot St.			
House $15,000, garage $2800, lot 9, 11,673 ft. land $2325, pt. lot 11, 1294 ft. land $250		20375	554.20
Sexton, Isaac E., 19 Wedgemere Ave	1000		27.20
Sexton, Isaac E. and Nellie R., 19 Wedgemere Ave.			
House $16,000, barn $3500, lots 51, 52, 53, 46,500 ft. land $11,625, 19 Wedgemere Ave		31125	846.60
Lot B, 10,425 ft. land $2075, Yale St		2075	56.44
Lot C, 10,425 ft. land $2075, Yale St		2075	56.44
Shailer, Robert A., care of Engineer's Club, N. Y. City			
17,000 ft. land $500, Woodside Rd		500	13.60
Shapleigh, Harry B.,			
House $7500, garage $400, land, ½ lot 117 and ½ lot 118, 5000 ft. $500		8400	228.48
Sharon, Alice M., 403 Main St.			
House $2000, shop $50, 6225 ft. land $1500		3550	96.56
Sharon, John F. and Margaret E., 17 Webster St.			
House $5500, 11,710 ft. land $1750, 15 and 17 Webster St., garage $900		8150	221.68
Sharp, Albert R., et al, Trustee, Brockline			
House $20,000, lot 1, 7286 ft. land $1825, 71 Church St		21825	593.64
Shattuck, Mary E., 132 Washington St.			
House $8000, 4624 ft. land $1025, 126 Mt. Vernon St		9025	245.48
House $5500, 10,500 ft. land $2300, 124 Mt. Vernon St		7800	212.16
Shaughnessey, James C. and Delia T., 7 Webster St.			
House $8000, garage $50, land, Webster St., 12,368 ft. $1850		9900	269.28
Shaughnessey, Margaret, 50 Richardson St.			
House $400, 3750 ft. land $175		575	15.64
Shaw, Chauncy G., 60 Yale St	1000		
House $13,000, garage $1000, 10,032 ft. land $2000		16000	462.40
Shaw, James H. and Mary F., 82 Forest St.			
House $5500, pt. lot 20, Forest St., 5990 ft. land $250, Forest St		5750	156.40
Shea Cornelius D. and Jennie M., 13 Russell Rd.			
Lot 112, 3732 ft. land $150, Sheridan Cir		150	4.08
Lot 114, 3744 ft. land $150, Sheridan Cir		150	4.08

Name, Location and Description	Personal	Real	Total Tax
Shea, Edward F., 19 Glenwood Ave.			
House $2100, lot 28, and ½ lot 29, 4318 ft. land $175, garage $100		2375	64.60
Shea, Jeremiah, Cambridge			
Lot 26, 4000 ft. land, Highland View Ave		125	3.40
Shea, John J., et al, care of Mrs. N. E. Lawton, Green Harbor, Mass.			
½ lots 29, 30, 4226 ft. land, Glenwood Ave		175	4.76
Sheehan, Evelyn and Caroline J., 8 Ridgeway			
House $8000, 9617 ft. land $1725, 6-8 Ridgeway		9725	264.52
Sheehy, Emily M., 21 Washington St	50		1.36
Sheehy, Richard W., 21 Richardson St	900		
House $7000, garage $600, lots 3, 4, 14,518 ft. land $3625		11225	329.80
Shell Eastern Petroleum Products Inc., Boston	200		5.44
Shepard, Amos W. and Josephine, 12 Fells Rd.			
House $8500, lot 227, pt. 228, 15,789 ft. land $950, 12 Fells Rd		9450	257.04
Pt. lot 228, 16,478 ft. land $825, Fells Rd		825	22.44
Shepard, Amoe, Trustee, 12 Fells Rd.			
Lot 93, 12,661 ft. land $625, Fells Rd		625	17.00
Shephard, Howell F., 18 Madison Ave. West.			
House and garage $10,500, lot 11, 6705 ft. land $1000		11500	312.80
Sheradan, Gregory A., Dunster Lane.			
House $2550, lots 244, 245, 20,463 ft. land $200, Dunster Lane, garage $150, garage $125		3025	82.28
Lots 221-222, 21,419 ft. land $200, Henry St.		200	5.44
Land, lots 166, 167, 168, James St., 29,258 ft.		150	4.08
Sherburne, Charles R., Woburn			
House $5500, lots 361-362, 5000 ft. land $300, 29-31 Loring Ave		5800	157.76
Sherburne, Edward R., 2 Lakeview Rd	250		6.80
Sherburne, Nellie M., 2 Lakeview Rd	100		2.72
Sherman, Alma H., 14 Everett Ave	1800		48.96
Sherman, John L., 6 Dix Ter.			
House $6000, 4298 ft. land $1000		7000	190.40
Sherman, Louis A., Brookline			
House $2500, 7 acres land $1400, Forest St		3900	106.08
Sherman, Roland H., 14 Everett Ave	2150		
House and garage $16,000, lot 7, 15,000 ft. land $5250, back, 8475 ft. land $850		22100	659.60
Shinnick, John D., 423 Washington St.			
House $1800, lot 44, 7772 ft. land $625, lot 43, back, 4561 ft. land $325, garage $600		3350	91.12
Shipken, Joseph, 395 Summer Ave, Reading			
House $7000, garage $400, land, lot 1, 215 Forest St., 9215 ft. $925		8325	226.44
Shirriff, Margaret A., 3 Common St	1200		
House $8500, lot 182, 9400 ft. land $1875, 1-2 Wildwood Tef		10375	314.84
Shiverick, Paul N., 18 M. V. Parkway	125		3.40
Shultis, Newton, 14 Winthrop St	1500		
House $10,000, garage $1500, 10,000 ft. land			

Name, Location and Description	Personal	Real	Total Tax
$2000, 5600 ft. land, back, $850, Winthrop St		14350	431.12
9118 ft. land $2000, M. V. Parkway		2000	54.40
Sibley, George L. and Katherine A., 7 Cottage Ave.			
House $4500, garage $300, land, 7 Cottage Ave., 4566 ft. $1150		5950	161.84
Sibley, Mary W., 20 Mason St	1000		
House $11,000, lot D, 7650 ft. land $775, Mason St		11775	347.48
Siedhof, Carl F. A., 9 Harrison St	75		2.04
Siedhof, Carl F. A. and Mary E., 9 Harrison St.			
House $10,000, lot 10, 13,575 ft. land $2700, 9 Harrison St		12700	345.44
Lot 9, 11,658 ft. land, Harrison St		2325	63.24
Lot B, 13,128 ft. land $2625, Harrison St		2625	71.40
Siedhof, Mary E., 9 Harrison St	75		2.04
Silvesti, Pasquale, Woburn			
House $5500, land, lots 7-9 and 8, 69-71 Sylvester Ave., 13,073 ft. $650, 6537 ft. $325		6475	176.12
Simon, Harold F., Estate, 38 Church St	800		21.76
Simon, Lillian W., 38 Church St	100		2.72
Simonds, Annie E., 9 Crescent Rd.			
House $7000, pt. lots 5, 6, 11,909 ft. land $2375, garage $1500		10875	295.80
Simonds, William S. and Josephine B., 15 Orient St.			
House and garage $8000, lot 12, 10,597 ft. land $850, 15 Orient St		8850	240.72
Simpson, Eugene P. A., 47 Wedgemere Ave	100		2.72
Simpson, James G., 118 Forest St.			
House $6000, lot 2, 11,034 ft. land $775, garage $300		7075	192.44
Simpson, Nellie P., 47 Wedgemere Ave	1500		
House $14,000, garage $2000, pt. lots 184, 185, 13,125 ft. land $3275		19275	565.08
Sims, Ralph J. and Elsie B., 33 Nelson St.			
House $3000, lot 7, 3448 ft. land $350		3350	91.12
Sims, Thomas, Essex			
House $3500, garage $300, 8000 ft. land $250, 30 Pond St		4050	110.16
Sittinger, Carl J., 25 Lakeview Rd	300		
Lot 8, 22,277 ft. land $1125, Leslie Rd		1125	38.76
Sittinger, Carl J. and Irene D., 25 Lakeview Rd.			
House $9500, lot 35, 9274 ft. land $2325		11825	321.64
Shanks, Isaac, care of Wm. H. Shanks, Hudson, Mass.			
House $1700, pt. lot 13, 10,020 ft. land, 18 Chester $600		2300	62.56
Shanks, Jane, 31 Harvard St.			
House $2700, lot 121, 2800 ft. land $200		2900	78.88
Pt. lot 125, 1000 ft. land, Harvard St		75	2.04
Skilling, John, 29 Lloyd St.			
House $6500, pt. lots 8, 9, 6167 ft. land $1100		7600	206.72
Skillings, Henry C., Gorham, Me.			

Name, Location and Description	Personal	Real	Total Tax
Lots, 284, 285, 5635 ft. land, Loring Ave.....		350	9.52
Skillings, James W., 2 Rangeley Rd.....	50		
House $6000, toolhouse $150, lot 2, 14,351 ft. land $2875, 2 Rangeley Rd.....		9025	246.84
Skillings, Susan H., Amherst, Mass. 3¾ acres land, High St.....		400	10.88
Skipp, Margaret D., 10 Mystic Ave. House $8500, land, lot A, 6810 ft. $1150.....		9650	262.48
Slack, Harold J., 32 Lebanon St. House $5000, lots 46, 47, 9357 ft. land $925..		5925	161.16
Slocum, Lorimer B., 337 Highland Ave.....	1000		27.20
Slocum, Lorimer B. and Dorothy G., 337 Highland Ave. House and garage $14,000, 12,965 ft. land $2350.....		16350	444.72
Small, David D., Lake Worth, Florida Lot 23, 5304 ft. land, Garfield Ave.....		225	6.12
Small, Ethel L., 569 Washington St. Lot 51, 52, 29600 ft. land $600, Ware Rd.....		600	16.32
Small, J. Sewall and Emma F., 24 Park Rd. House $7500, 8100 ft. land $1225, 22-24 Park Rd.....		8725	237.32
Small, Lloyd I., 76 Hudson St., Somerville House $8500, garage $1000, lot 3, 5453 ft. land $825, 2 Park Ave.....		10325	280.84
Small Shoppe (The), care of M. Bellows, 532 Main St.....	825		22.44
Smalley, Alice M., 100 Church St. House $9000, 11,064 ft. land $2775, 8 Nor-Wood St., garage $900.....		12675	344.76
Lot 240, 10,846 ft. land, Fells Rd.....		425	11.56
Smart, Lilian R., 19 Dix St. House $6500, toolhouse $100, 44142 ft. land $6625.....		13225	359.72
Smart, Sylvia B., Melrose Pt. lot 55, 2500 ft. land $250, Euclid Ave.....		250	6.80
Smart, Wellington F., 19 Dix St.....	500		13.60
Smiley, Eliza C., 9 Symmes Rd. House $7500, pt. lots 12, 13, 6555 ft. land $1175.....		8675	235.96
Smith, Adeline, 47 Harvard St. House $2400, garage $100, lot 93, pt. 97, 4200 ft. land $300.....		2800	76.16
Smith, Alice R., 120 Cambridge St. House $9000, 12,642 ft. land $1900.....		10900	296.48
Smith, Arthur T., 235 M. V. Parkway.....	500		13.60
Smith, Arthut T. and Orinda D., 235 M. V. Parkway House $10,000, garage $1600, lot 1, 13,627 ft. land $2725, 235 M. V. Parkway.....		14325	389.64
Smith, Barry M. and Mary E., 35 Lebanon St. House $5000, garage $700, lot 22, 6765 ft. land $675.....		6375	173.40
Smith, Charles F. and Mabel L., 9 Hillside Ave. House $5000, garage $700, lot 8, pt. 7, 7511			

Name, Location and Description	Personal	Real	Total Tax
ft. land $1350		7050	191.76
Smith, Elsie C., 1 Wolcott Ter. House $8000, lot 10, 9000 ft. land $1450		9450	257.04
Smith, Emily S., 7 Wilson St. House $5000, garage $300, lot 8, 17,147 ft. land $1550		6850	186.32
Smith, Esther G., 10 Park Ave	750		20.40
Smith, Francis R., Cambridge. Lots, 49-50, 30,250 ft. land $300, Border Rd		300	8.16
Smith, Harold A. and Ruth C., 9 Orient St. House $8000, garage $600, lot 14, 7968 ft. land $625		9225	250.92
Smith, Harriet E., 128 Church St	1000		
House $10,000. lot 1, 10,400 ft. land $1875		11875	350.20
Smith, Harriette M., 89 Cambridge St. House $10,000, 12,710 ft. land $3175, 1. Wildwood St		13175	358.36
Smith, James R. and Gertrude A., 10 Dix St. House $7000, 6208 ft. land $1850		8850	240.72
Smith, John W. and Alice H., 10 Sheffield Sd	1000		
House $14,000, garage $1000, lot 3, 12,420 ft. land $3725		18725	536.52
Smith, Katherine E., 247 Swanton St. House $1700, garage $200, lot 318-319, 2884 ft. land $175, 3296 ft. land $200		2275	61.88
Smith, Lester F., 13 Ridge St. House $3500, house $800, shed $300, 4 3-5 acres land $600, 6½ acres land $350		5550	27.20 150.96
Smith, Lillian Cole, Myopia Rd	1000		
House $16,000, garage $2500, lot 2, pt. 1, 38,400 ft. land $1525		20025	544.68
Smith, Mary A., 38 Park Ave. House $5500, 5984 ft. land $900, 6469 ft. land $975		7375	200.60
Smith, Mary B., 30 Winthrop St	100		
House $4000, garage $600, 15,880 ft. land $2850		7450	205.36
Smith, Mary F., 930 Main St. House $4500, lot 3, pt. 4, 11,555 ft. land $800, 930 Main St., garage $300		5600	152.32
Smith, Maude G., 22 Lawson Rd	1000		
House $11,000, garage $1000, lot E, 10,745 ft. land $2150		14150	412.08
Smith, Theo W., 5 Manchester Rd	25		
House $9000, garage $800, lot 3, 5712 ft. land $1150		10950	298.52
Smith, Violet J., care of Clarence A. Warren, Pemberton Bldg., Boston 99,959 ft. land $10,000, Everett Ave		10000	272.00
Smith, W. French and Margaret D., Wilton, N. H. 12,101 ft. land $1200, Wildwood St., lot 1		1200	32.64
Smith, Wallace, Arlington Hts. House and garage (unf.) $4500, land, lot E, 33 Kenwin Rd., 9714 ft. $575		5075	138.04

Name, Location and Description	Personal	Real	Total Tax
Smith, William H., 9 Harvard St.			
House $2700, garage $350, lot 157, 2800 ft. land $200		3250	88.40
Smith, Wm. H. and John R. Russell, 32 Harvard St.			
Lots, 152, 156, 5600 ft. land, Irving St		325	8.84
Smith, Wilmer E., Ridge St	100		
2 ⅔ acres land $300, 4 ⅔ acres land $300, Ridge St		600	19.04
Sondgrass, Charles G., 13 Elmwood Ave.			
House $4000, 4533 ft. land $1575, 13-15 Elmwood Ave		5575	151.64
Snow, Albert S., 55 Yale St	1000		27.20
Snow, Anna A., 177 Forest St.			
House and garage $9000, building $500, 22,050 ft. land $2200		11700	318.24
Snow, Carrie E., 12 Clematis St.			
House $4800, garage $150, lot 3, 5400 ft. land $325		5275	143.48
Snow, Hattie E., 39 Forest St.			
House $3150, garage $200, lot 78, pt. 77, 6750 ft. land $400, 39 Forest St		3750	102.00
Lot 7, 5918 ft. land, back, Cross St		175	4.76
Snow, Ruth B., 14 Glen Rd.			
House $7500, barn $800, lots 1-2, 16,654 ft. land $2500		10800	293.76
Snow, Sally D., 55 Yale St.			
House $13,000, garage $1000, lot B, 9856 ft. land $1975		15975	434.52
Snow, Thornton A., 17 Ridgefield Rd	925		25.16
Snow, Thronton A. and Helen R., 17 Ridgefield Rd.			
House $10,500, garage $1000, lot 15, 9500 ft. land $2000		13500	367.20
Snow, William A. and Lydia S., 15 Edgehill Rd.			
House $10,000, garage $900, pt. lot 7, 5214 ft. land $950		11850	322.32
Snyder, Anne T., McCall Rd	5650		
House $35,000, garage $3500, pt. lot 4, Myopia Hill, 78,690 ft. land $2350		40850	1264.80
Snyder, Clara E., 7 Manchester Rd.			
House $8500, garage $800, lot 4, 5759 ft. land $1150		10450	284.24
Snyder, Frederick S., McCall Rd	2625		71.40
Snyder, Nancy L., 59 Highland Ave.			
House $6500, garage $300, lot 1, 12,997 ft. land $1050, 8602 ft. land $700		8550	232.56
Snyder, Rony, 59 Highland Ave	100		2.72
Soar, Ethel O., Pierrepont Rd.			
House $8500, lot 71, pt. 72, 7414 ft. land $750		9250	251.60
Solis, Emma M., care of The Bowery Savings Bank, 110 East 42nd St., N. Y.			
House $8000, 10,575 ft. land $2650		10650	289.68
Solov, Agnes Hinds, 125 Forest St	500		
House $8000, garage $800, lot 1, 8106 ft.			

Name, Location and Description	Personal	Real	Total Tax
land $650, lot 2, 7500 ft. land, back, $600		10050	286.96
Lots, 3-4, 17,031 ft. land, Maple Rd		1350	36.72
Solov, George, 125 Forest St		700	19.04
Somerby, Jennie J., 20 Everell Rd.			
House $14,000, garage $1000, 15,274 ft. land $2300		17300	470.56
Somers, Julia S., 8 Orient St.			
House $5000, garage $500, lot 9, 8000 ft. land $650, pt. lot 8, 1500 ft. land $125		6275	170.68
Somes, Laura E., 41 Glen Rd	400		10.88
Sorli, Hans, care of Anna Sorli, Medford			
Lots 89-91, 6377 ft. land, Sheridan Cir		250	6.80
Southworth, Edwin W., 22 Oxford St			
House $8000, lot 63, 11,222 ft. land $2800		10800	293.76
Southworth, Mary E., 22 Oxford St	100		2.72
Sparks, Ralph M., 45 Cabot St	700		
House $12,000, garage $1500, lot 10, pt. 12, 14,516 ft. land $2900		16400	465.12
Speedie, Arthur D., 33 Oxford St	1625		44.20
Speedie, Catherine E., 33 Oxford St	600		
House $11,000, garage $1200, pt. lot 155, 10,090 ft. land $2525		14725	416.84
Spencer, Allard W., 1 Edgehill Rd.			
House $9500, garage $1200, 8100 ft. land $1550. lot 1		12250	333.20
Spencer, Helga M., Everett			
House (unf.) $14,000, garage $1500, lot A, 10,425 ft. land $2075, Yale St		17575	478.04
Spencer, Henry K. and Madge H., 5 Pine St.			
House $9000, land, lot 21, pt. 15, Pine St., 7340 ft. land $1475, 612 ft. land $125		10600	288.32
Land, lot 1, Central St., 19,458 ft		4875	132.60
Splendid Lunch, 555 Main St	2500		68.00
Squires, Beaton H., 29 Lakeview Rd	500		
House $11,000, garage $1000, land, lot 32, 9620 ft. $2400		14400	405.28
Squires, Harry N., Brookline			
House $4500, land, lot 38, 19 Englewood Rd., 4792 ft. $200		4700	127.84
Squires, Harry N., Jr. and Elbra D., 4 Sheffield West	1000		
House $15,000, garage $600, pt. lots 19-20, 16,099 ft. land $3875		19475	556.92
Stacey, Charles F., 5 Chestnut St.			
House $8000, 20, 907 ft. land $3350, garage $500		11850	322.32
Stacey, Sarah M., 5 Chestnut St	200		5.44
Standard Ool Co., Boston	175		4.76
Stanton, T. Gilman, 2 Chestnut St	1300		35.36
House $13,000, barn $1000, billiard hall $2000, 54,000 ft. land $9925, 2 Chestnut St		25925	705.16
Stanwood, Jennie D., Needham, Mass.			
House $6000, lot 1, 6485 ft. land $3250, Rangeley Rd		9250	251.60
Staples, Clarence H. and Ruth C., Malden,			

Name, Location and Description	Personal	Real	Total Tax
Mass.			
Camp $300, pt. lot 5, and pt. lot 3, 1 acre land $100, 7½ acres land $600, High St.		1000	27.20
50,000 ft. land, Wedge Pond Rd., (unimproved)		200	5.44
Starr, Alice, 17 Everett Ave.			
House $14,000, garage $1000, pt. lot 4, 10,800 ft. land $3725, 17, Everett Ave., 10,436 ft. land $3125, Aylesworth St.		21850	594.32
Starr, Donald C., 17 Everett Ave.	50		1.36
State Street Trust Co., Tr., Boston, Mass.			
2167 ft. land $550, 6651 ft. land $325, (back) 720 ft. land $50, Lakeview Rd.		925	25.16
Stearns, Annie M., 128 Jane St., Worcester			
House $8500, garage $1000, lot 8, 5453 ft. land $825, 8 Park Ave.		10325	280.84
Stephens, Frederick N., 29 Swan Rd.			
House and garage $25,000, 40,000 ft. land $2400, Swan Rd.		27400	745.28
Stephenson, Madge L., Newton			
House $5000, 7435 ft. land $1350, 81 Walnut St.		6350	172.72
Stevens, Agnes L. F., 63 High St.	300		
House $12,000, lots 2, 3, 10,116 ft. land $700, High St.		12700	353.60
Stevens, Anne, et al, 20 Winthrop St.			
House $5150, garage $1000, 11,730 ft. land $2100		8250	224.40
Stevens, Harry W., 13 Winthrop St.	400		10.88
Stevens, Lindsey H., Saugus			
House (unf.) $7000, land, lot C, 37 Kenwin 9353 ft. $550		7550	205.36
Stevens, Sidney and Mary J., 8 Westley St.			
House $3800, 5650 ft. land $575, garage $700		5070	138.04
Stevens, Virginia G., Somerville			
Land, lot 22, Highland Ave., 14,426 ft.		725	19.72
Stevenson, William and Elizabeth, 59 Hemingway St.			
House $6000, land, pt. lot 12, 59-61 Hemingwan St., 15,671 ft. $325		6325	172.04
Stevenson, William H., 28 Hemingway St.			
House $2000, pt. lot A, 4330 ft. land $250, 28 Hemingway St.		2250	61.20
Stevenson, William J., 32 Hemingway St.			
House $2200, part lot A, 6170 ft. land $375, 32 Hemingway St.		2575	70.04
House $6000, garage $600, lot E, 10,260 ft. $625, Hemingway St.		7225	196.52
Stewart, Emma M., 27 Mystic Ave.			
House $5000, 6341 ft. land $1275, 27-29 Mystic Ave., garage $900		7175	195.16
Stidstone, Esther A., 24 Lawson Rd.			
House $7500, garage $800, lot F, 10,958 ft. land $2200		10500	285.60
Stilson, Allan, 8 Elm St.			

Name, Location and Description	Personal	Real	Total Tax
House $3000, 4790 ft. land $725		3725	101.32
Stilson, Frances M., 14 Hemingway St.			
House 8-96 Hemingway St. $3000, house, 14 Hemingway St. $2200, house, 18 Hemingway St. $3000, lot 21, 13,899 ft. land $825, Hemingway St., garage $100, garage $425		9550	259.76
Stilson, Frances M. and Jessie Knowlton, 14 Hemingway St.			
Lots, 648, 649, 6561 ft. land, Cross St		325	8.84
Stinson, Nellie M., 16 Myrtle St.			
House $4000, 8099 ft. land $1775		5775	157.08
Stinson, William H., 18 Myrtle St.			
House $5000, 5000 ft. land $1100, 18 Myrtle St		6100	165.92
Stockwell, Ernest F., 9 Sheffield West	1000		
House $13,800, garage $1500, lot 4, 8812 ft. land $2650, 9 Sheffield West		17950	515.44
Stone, Edward C. and Winthrop I Nottage, Trustees, 7 Stratford Rd.			
House $14,000, 14,979 ft. land $4500, 7 Stratford Rd		18500	503.20
Stone, Edward H., 100 Cambridge St	1300		
Land, High St., 15,000 ft. $1500		1500	76.16
Stone, Edward H. and Amelia H. Pond, 100 Cambridge St.			
Barn $4000, 3 acres land $10,450, Cambridge St., 17 acres land $25,500, High St		39950	1086.64
Stone, Edward H. and Martha G., 100 Cambridge St.			
House $15,200, 63,400 ft. land $8250		23450	637.84
Stone, Herbert E. and Florence E. S., 3 Edgehill Rd.			
House $9500, lot 2, 8000 ft. land $1450		10950	297.84
Stone, Herbert E., 3 Edgehill Rd	50		1.36
Stone, L. Anna, Georgietta and Grace P., 134 Washington St	100		
House $11,000, land, 134 Washington St., 8490 ft. $1525		12525	343.40
Stone, Martha G., 100 Cambridge St	1500		40.80
Stone, Robert M., 35 Foxcroft Rd	1000		27.20
Stone, Robert M. and Dorothy D., 35 Foxcroft Rd.			
House and garage $20,000, pt. lot 16, pt. lot 138, 14,000 ft. land $2800, Foxcroft Rd		22800	620.16
Stratton, Fannie S. and Fred L., 6 Symmes Rd.			
House $6500, land, lot 2, 6 Symmes Rd., 6000 ft. $1075		7575	206.04
Stratton, Fred L., 11 Bacon St	600		16.32
Stratton, Henry W., 1 Lewis Rd	500		13.60
Strauss, Helen J., Heirs, 4 Orient St.			
House $7500, pt. lot 10, 7000 ft. land $550		8050	218.96
Strout, Annie E., Woburn			
House $7000, garage $400, lot 1, 7850 ft. land $1425, 40 Eaton St. and 217 Highland Ave		8825	240.04
Studley, Mary W., 3 Brooks St.			

Name, Location and Description	Personal	Real	Total Tax
House $5500, 22,730 ft. land $3650		9150	248.88
Styffe, Berndt D., 26 Grayson Rd.			
House $6000, garage $400, land, lot 10, 26 Grayson Rd., 6583 ft. $325		6725	182.92
Suhre, Margaret N., 6 Mystic Ave.			
House $6550, garage $500, lot C, 6390 ft. land $1075		8125	221.00
House $7000, lot 9, 5580 ft. land $1000, 285 and 287 Washington St		8000	217.60
Sullivan, Annie E., et al, 60 Holland St.			
House $3000, garage $250, lots 15, pt. 17, 7680 ft. land, 60 Holland St., $400		3650	99.28
House $1700, lot 13, 5000 ft. land $250, 56 Holland St		1950	53.04
House $2500, lots 8-10, 5250 ft. land $275, 41-43 Holland St		2775	75.48
Sullivan, Anne O'Connor, 4 Stone Ave.			
Lot B, Stone Ave., 7468 ft. land $750		750	20.40
Sullivan, Catherine, Heirs, 18 Spruce St.			
House $3000, barn $400, 7424 ft. land $300, 18 Spruce St		3700	100.64
House $2500, lot 18, 5162 ft. land $250, 63-65 Holland St		2750	74.80
Sullivan, Catherine T., 18 Spruce St.			
House $3500, barn $500, barn $250, land, 12 Spruce St., 10,074 ft. $400, 12 Spruce St		4650	126.48
House $2650, land, lot 16, 59-61 Holland St., 10,389 ft. $525		3175	86.36
Sullivan, Daniel E., 4 Stone Ave	75		2.04
Sullivan, Daniel E. and Anne O'C,. 4 Stone Ave.			
House $6000, garage $300, lot A, 5156 ft. land $525		6825	185.64
Sullivan, Eugene P., 12 Spruce St	425		
House $2500, 5200 ft. land $275, 45-47 Holland St		2775	87.04
House $1500, 10,100 ft. land $500, 8 Spruce St		2000	54.40
House $1500, 11,710 ft. land $825, 30 Oak St.		2325	63.24
Sullivan, Frances, 41 Vine St.			
House $2850, garage $600, lot 4, 4007 ft. land $800		4250	115.60
Land, lot 4, Washington St., 6254 ft. $500		500	13.60
Sullivan, Helen R., 83 Downing St., New Haven, Conn.			
House $10,500, garage $1800, pt. lot 169, 11,454 ft. land $2850, 11 Cabot St		15150	412.08
Sullivan, James B., et al, 31 Amsden St., Arlington.			
House $2500, house $2500, house $3000, garage $150, 9979 ft. land $900, 63-65-67 Nelson St		9050	246.16
Sullivan, James E., 23 Oak St.			
House $2000, land, 23 Oak St., 11,650 ft. $825, garage $100		2925	79.56
Sullivan, Johanna, Heirs, 48 Oak St.			

Name, Location and Description	Personal	Real	Total Tax
House $3000, 9370 ft. land $650, 48 Oak St....		3650	99.28
5000 ft. land, Nelson St.....		450	12.24
Sullivan, John, Heirs, 5 Arthur St.			
House $3000, lots 288, 289, 5000 ft. land $300, 5 and 7 Arthur St.....		3300	89.76
Sullivan, Katherine, 7 Arthur St.			
Lots 286-287, 8200 ft. land $500, Loring Ave.		500	13.60
Sullivan, Katherine A., 1037 Main St.			
House $4000, 7382 ft. land $600, (near Cross St.).....		4600	125.12
Sullivan, Lucy M., Arlington			
House $5500, garage $2000, 5685 ft. land $8525, 599 Main St.....		16025	435.88
Sullivan, Mary E., 62 Nelson St.			
House $3800, 4496 ft. land $400, garage $150		4350	118.32
Sullivan, Mary T., 2 Mapleton St., Brighton			
House $5000, land, 2 Elmwood Ave., 9900 ft. $3475.....		8475	230.52
Sullivan, Maurice J., Dorchester			
Lot 8, 3800 ft. land $125, Middlesex Fells Ave.	125		3.40
Sullivan, Michael J. and Sarah M., 26 Canal St.			
House $3500, land, pt. lot 57, 5750 ft. $350....		3850	104.72
Sullivan, Robert H., 281 Washington St.....	200		
House $7000, 6300 ft. land $1125, 281-283 Washington St., lot 10.....		8125	226.44
Sullivan, William D., 64 Fletcher St.....	1500		
House $10,000, lot 10, lot 11, 21,950 ft. $5050		15050	450.16
Swain, Charles B., 9 Oneida Cir.....	1625		44.20
Swain, Charles B. and Martha, 9 Oneida Cir.			
Lot 9, 19,928 ft. land $1000, Leslie Rd.....		1000	27.20
Swan, Carrie E., 13 Fairmount St.....	50		1.36
Swan, Eddy F., 15 Main St., Watertown			
Lot 2, 14,688 ft. land, Cambridge St.....		2500	68.00
Swan, Lafayette, et al, 13 Fairmount St.			
House $3000, barn $300, 19,920 ft. land $1600, garage $150.....		5050	137.36
Swanson, Carl H. and Anna M., 12 Park Rd.			
House $7000, lot 12, 5000 ft. land $750, garage $900.....		8650	235.28
House $7000, lot 4, pt. 3, 4 Park Rd., 4700 ft. land $700.....		7700	209.44
Swanson, Ralph G. and Dither G., Marshall Rd.			
House $9500, lot B, Marshall Rd., 7000 ft. $1050.....		10550	286.96
Sweeney, John E., Mattapan, Mass.			
Lot 12, 11 ⅓ acres, High Stl.....		200	5.44
Lots 13, 14, 32¾ acres land $500, High St.....		500	13.60
18½ acres, Cambridge St.....		1850	50.32
25¾ acres, Cambridge St.....		1550	42.16
15½ acres, Ridge.....		600	16.32
5 acres, back, Cambridge St.....		400	10.88
½ acre, back, Cambridge St., $700, 52½ acres $5000, back, Cambridge St.....		5700	155.04
6½ acres, back, Cambridge St., $1200, 14 acres $700.....		1900	51.68

Name, Location and Description	Personal	Real	Total Tax
Sweeney, Margaret, Heirs, 7 Middlesex St.			
House $2500, 5000 ft. land $250, 5-7 Middlesex St		2750	74.80
Sweet, Helen S., 4 Chesterford Rd.			
House $5500, garage $500, lots E, 70A, 5980 ft. land $125		6125	166.60
Lot E, Chesterford Rd., 12,020 ft. land $250		250	6.80
Sweetser, Abbie T., 298 Main St.			
House $2000, barn $1200, land, lot 5, 298 Main St., 7025 ft. $1400		4600	125.12
Land, lot 2, Main St., 9860 ft		1975	53.72
Land, lot 3, Main St., 7018 ft		1400	38.08
Land, lot 4, Main St., 7053 ft		1400	38.08
Sweetser, John H., et al, Woburn			
Land, lots 11-12-13, Glenwood Ave., 7556 ft		300	8.16
Land, lots 11-12-21-23-24-, pt. 19, Holland St., 28,400 ft		1425	38.76
Land, lot 2, Irving St, 1886 ft		100	2.72
Land, lot 19, Wedgemere Hts., 16,100 ft		150	4.08
Land, lot 41, Wedgemere Hts., 5900 ft		50	1.36
Land, pt. lot 53, Wedgemere Hts., 7040 ft		75	2.04
Sweetser, John H., et al, and George W. Higgins, Woburn			
Land, lot 24, Wedgemere Hgts		50	1.36
Swenson, Eric and Axia, Dunster Lane			
House $4500, lots 239-240, 17,833 ft. land $200, Locke St		4700	127.84
Swenson, Gladys Lowe, Wilmington			
Lots 5-6, 11,928 ft. land $1425, 11,879 ft. land $1425, Oxford St		2850	77.52
Swenson, James A., 307 Washington St	725		19.72
Swenson, Ruth E., 307 Washington St.			
House $8000, garage $1000, land, lot 1, pt. 2, 307-309 Washington St., 6310 ft. $950		9950	270.64
Swett, Edith J., 14 Hillside Ave.			
House $4000, 12,058 ft. land $2175, garage $500		6675	181.56
Swymer, John, 19 Richardson St.			
House $2800, lot 28, 12,000 ft. land $725, garage $200		3725	101.32
Syda, Mary L., et al, Arlington			
Lots 49-50, 11,717 ft. land $825, Squanto Rd.		825	22.44
Sylvester, Ersilia S., 366 Main St.			
House $8000, garage $2500, lot E, 18,000 ft. land $3600, 366 Main St		14100	383.52
Lot 14, 3340 ft. land, Canal St		75	2.04
Lot 15, 5965 ft. land, Canal St		75	2.04
Lot 16, 3830 ft. land, Canal St		50	1.36
Lot 19, 5750 ft. land $50, Canal St		50	1.36
9½ acres land, back, Canal St		1900	51.68
Lot 61, 5500 ft. land $275, back, Carter St		275	7.48
Lot 63, 4938 ft. land $50, back, Carter St		50	1.36
Lot 64, 4563 ft. land $50, Carter St		50	1.36
Lot 65, 2250 ft. land $50, Carter St		50	1.36

Name, Location and Description	Personal	Real	Total Tax
Lot 66, 3370 ft. land $50, Carter St		50	1.36
Lot 67, 8028 ft. land $75, Carter St		75	2.04
Lot 68, 5444 ft. land $50, Carter St		50	1.36
Lot 69, 8120 ft. land $75, Carter St		75	2.04
Lot 70, 5406 ft. land $50, Carter St		50	1.36
Lot 71, 5449 ft. land $50, Carter St		50	1.36
Lot 72, 2515 ft. land $50, Carter St		50	1.36
Lct 73, 5200 ft. land $50, Carter St		50	1.36
Lot 74, 5580 ft. land $50, Carter St		50	1.36
Lot 76, 7311 ft. land $375, Carter St		375	10.20
Lot 1, 6720 ft. land $125, Hemingway St		125	3.40
Lot 2, 5450 ft. land $100, Hemingway St		100	2.72
Lot 3, 5700 ft. land $125, Hemingway St		125	3.40
Lot 4, 5800 ft. land $125, Hemingway St		125	3.40
Lot 5, 6000 ft. land $125, Hemingway St		125	3.40
Lot 6, 6050 ft. land $125, Hemingway St		125	3.40
Lot 10, 6100 ft. land $125, Hemingway St		125	3.40
53,200 ft. land $525, Hemingway St		525	14.28
Garage $40,000, lot C, 12,076 ft. land $3025, 746 Main St		43025	1170.82
Block $7000, lot B, 6345 ft. land $1600, Main St		8600	233.92
Lot D, 3060 ft. land $525, Mystic Ave		525	14.28
Lot 26, 6760 ft. land $75, Porter St		75	2.04
Lot 27, 8000 ft. land $100, Porter St		100	2.72
Lot 28, 6240 ft. land $75, Porter St		75	2.04
Lot 29, 4080 ft. land $50, Porter St		50	1.36
Lot 30, 2330 ft. land $50, Porter St		50	1.36
Lot 31, 2250 ft. land $75, Porter St		75	2.04
Lot 32, 6390 ft. land $75, Porter St		75	2.04
Lot 33, 6500 ft. land $75, Porter St		75	2.04
Lot 34, 6500 ft. land $75, Porter St		75	2.04
Lot 35, 6500 ft. land $75, Porter St		75	2.04
Lot 36, 6500 ft. land $75, Porter St		75	2.04
Lot 43, 6250 ft. land $50, Royal St		50	1.36
Lot 44, 6535 ft. land $75, Royal St		75	2.04
Lot 45, 7350 ft. land $75, Royal St		75	2.04
Lot 46, 8410 ft. land $75, Royal St		75	2.04
Lot 47, 7392 ft. land $75, Royal St		75	2.04
Lot 48, 320 ft. land $75, Royal St		75	2.04
Lot 49, 2120 ft. land $50, Royal St		50	1.36
Lot 50, 3000 ft. land $50, Royal St		50	1.36
Lot 51, 4360 ft. land $50, Royal St		50	1.36
Lot 52, 5040 ft. land $50, Royal St		50	1.36
Lot 53, 5678 ft. land $50, Royal St		50	1.36
Lot 10, 8868 ft. land, $100, Sylvester Ave		100	2.72
Lot 11, 10,034 ft. land $100, Sylvester Ave		100	2.72
Lot 12, 7500 ft. land $100, Sylvester Ave		100	2.72
Lot 17, 1640 ft. land $100, Sylvester Ave		100	2.72
Lot 21, 5090 ft. land $100, Sylvester Ave		100	2.72
Lot 22, 6600 ft. land $100, Sylvester Ave		100	2.72
Lot 23, 5000 ft. land $100, Sylvester Ave		100	2.72
Lot 24, 5000 ft. land $100, Sylvester Ave		100	2.72
House $4000, lot 25, 5000 ft. land $250, Sylvester Ave		4250	115.60

Name, Location and Description	Personal	Real	Total Tax
Lot 39, 5000 ft. land $250, Sylvester Ave.....		250	6.80
Lot 40, 5000 ft. land $250, Sylvester Ave.....		250	6.80
Lot 82, 7670 ft. land $200, Sylvester Ave.....		200	5.44
Lot 83, 6582 ft. land $200, Sylvester Ave.....		200	5.44
Lot 84, 3623 ft. land $175, Sylvester Ave.....		175	4.76
House $4500, lot 2, 8635 ft. land $425, Upland Rd.....		4925	133.96
House $4500, lot A, 5000 ft. land $250, Upland Rd.....		4750	129.20
Lot C, 5000 ft. land $250, Upland Rd.....		250	6.80
House $6500, garage $400, 24,691 ft. land $6175, 75 Washington St.....		13075	355.64
Sylvester, Ersilia N., 366 Main St.			
House $3500, lot 6, 4206 ft. land $200, 79 Sylvester Ave.....		3700	100.64
Land, Sylvester Ave., 4800 ft. $50.....		50	1.36
Lot 83-86 inc., 10,000 ft. land, Wendell St.....		500	13.60
Land, Sylvester Ave., 3 1-10 acres.....		2000	54.40
Sylvester, Ralph P., 366 Main St.....	200		
House $6000, lot 41, 5000 ft. land $250, 88-90 Sylvester Ave.....		6250	175.44
Lots 43-44, 21,559 ft. land $225, Border Rd...		225	6.12
Lot 333, 10,000 ft. land $100, James St.....		100	2.72
Lot 9, 3800 ft. land $125, Middlesex Fells Ave.		125	3.40
10,250 ft. land $2150, Wildwood St.....		2150	58.48
Lot 98, 14,535 ft. land $300, Fells Rd.....		300	8.16
Lots 25-33 inc., 44,000 ft. land $400, Wedgemere Hts.....		400	10.88
Sylvester, Ralph P., Tr., Winchester Building Trust, 366 Main St.			
House and garage $16,000, land, lot F, 79 Church St., 13,500 ft. $3375.....		19375	527.00
House $4500, lot M, 4700 ft. land $225, 107 Sylvester Ave.....		4725	128.52
House $4500, lot N, 4765 ft. land $250, 111 Sylvester Ave., care of David H. Dane, 24 School St., Boston.....		4750	129.20
House $4500, lot O, 4650 ft. land $225, 117 Sylvester Ave.....		4725	128.52
House $4500, lot P, 4200 ft. land $200, 121 Sylvester Ave.....		4700	127.84
House $4500, lot 3, 6064 ft. land $300, Syl-			
House, lot 3, 6064 ft. land $300, Sylvester Ave.		300	8.16
House $4500, lot 80, 7403 ft. land $200, Sylvester Ave.....		4700	127.84
House $4000, lot 81, 8760 ft. land $200, Sylvester Ave.....		4200	114.24
House $4000, lot 79, 5000 ft. land $200, Sylvester Ave.....		4200	114.24
Lot 5, 5504 ft. land $275, Sylvester Ave.....		275	7.48
House $4000, lot 59, 5500 ft. land $275, Sylvester Ave.....		4275	116.28
House and garage $12,000, land, lot E, 4-6 Wyman Ct.....		14000	380.80
House and garage $12,000, land, lot D, 8-10			

Name, Location and Description	Personal	Real	Total Tax
Wyman Ct		13925	378.76
Symmes, Albert L., 22 Chisholm Rd	150		
House $5000, garage $100, lots 55, 56, 57, 10,093 ft. land $400, 16,150 ft. land $325		5825	162.52
Symmes, Anna E., 233 Main St.			
House $7000, 25,986 ft. land $4150		11150	303.28
Symmes, Chandler W., 136 Washington St.			
House $3500, 8925 ft. land $1600		5100	138.72
Symmes, Charles H., 230 Main St	8050		
House $9000, 10,551 ft. land $1900, garage $900, 14,786 ft. land $2650, 230-232 Main St.		14450	612.00
Grain shed $5400, house $3500, barn $500, 14,350 ft. land $2675, 22,480 ft. land unimproved, $100, 739-741 Main St		12175	331.16
Symmes, Charles H. and Irving L., 739 Main St.			
House $3500, garage $600, 1 gasoline pump, $200, garage $5000, shop $200, 26,880 ft. land $4675, 753 Main St		14175	385.56
Symmes, Eunice F., 404 Main St.			
House $4500, 15,000 ft. land $3150, 12,840 ft. land, back, $775, 404 Main St		8425	229.16
Symmes, Irving L., 10 Madison Ave	1375		
House $6500, garage $1000, 14,287 ft. land $2275		9775	303.28
Symmes, Marshall and Gertrude Nash, 243 Main St.			
House and garage $6000, lot 26, 12,689 ft. land $2025		8025	218.28
Symmes, Mary B., 10 Winthrop St.			
House $8000, 9270 ft. land $1850, garage $1000		10850	295.12
Summes, Samuel S., Anna E., Edgar W., Metcalf, Trustees Marshall Symmes Land Accociation.			
36,655 ft., west side of Main St., lots 1, 2, 3, 4		2400	65.28
Symmes, Samuel S., 7 Sanborn St	575		
House, 7 Sanborn St., $7000, house, 9 Sanborn St. $8000, garage $1000, 18,312 ft. land $3125, 7 and 9 Sanborn St		19125	535.84
House $6000, lot 11, 5300 ft. land $950, 39 Lloyd St		6950	189.04
Symmes, Wallace E., 40 Gledhill Ave., Everett			
House $9000, land, lot A, 1-3 Lebanon St., 5112 ft. $500		9500	258.40
House $8000, land, lot B, 5-7 Lebanon St., 4719 ft. $475		8475	230.52
Symmes, Wallace E. and James P. Muhenan, 40 Gledhill Ave., Everett			
House $8000, land, lot 12, 416-418 Washington St., 5308 ft. $425		8425	229.16
House $8000, land, lot 13, 420-422 Washington St., 4989 ft. $400		8400	228.48
Taber, S. Walter and Edith L., Pierrepont Rd	200		236.64

Name, Location and Description	Personal	Real	Total Tax
House $7000, 15,000 ft. land $1500		8500	236.64
Talcott, Jessie R., 27 Eaton St.			
House $5500, land, lot 2, 10,966 ft. $1650		7150	194.48
Tansey, Catherine A., 81 Nelson St.			
House $1700, 5114 ft. land $450		2150	58.48
Tarbell, Gladys S., 43 M. V. Parkway.			
House $9500, garage $1200, land, lot 2, 7364 ft. $1475		12175	331.16
Tarbell, John A., care of Albert A. Haskell, 7 Prospect St.			
House $7000, pt. lots 3-4, 7814 ft. land $1725, 7 Prospect St		8725	237.32
Tardiff, Arthur O., Boston			
House $7500, garage $300, lot 19, 6714 ft. land $675, Westland Ave		8475	230.52
Tarquini, Nicola and Maria D., 69 Oak St.			
House $1000, 7225 ft. land $475		1475	40.12
Taylor, George G. and Mary M., 7 Harrison St.			
House $9000, garage $1200, lot 11, 14,488 ft. land $2900		13100	356.32
Taylor, Henry E., 26 GlenRd	500		13.60
Taylor, Henry E. and Rebecca M., 26 Glen Rd.			
House $8000, garage $600, lot 5-6, 16,819 ft. land $2525		11125	302.60
Taylor, Jenny S., 13 Glengarry	1000		
House $13,000, pt. lots 27-28, Grassmere Ave., 12,500 ft. $1875		14875	431.80
Taylor, John H., 7 Warren St	500		13.60
Taylor, Maude S., 7 Warren St.			
House $10,000, barn $1200, 15,570 ft. land $3900		15100	410.72
Taylor, Richard S., 137 Mt. Vernon St.			
House $5500, 7975 ft. land $800, Border Rd., garage $300		6600	179.52
House $5000, shed $100, 7425 ft. land $1650, 137 Mt. Vernon St		6750	183.60
Tead, Stanley H., 12 Sheffield Rd	225		6.12
Teague, Sarah I., 428 Highland Ave.			
House and garage $7000, lot 58, 5000 ft. land $750, Highland Ave		7750	210.80
Tenekas, Louis K. and Zissis Tsoukas, 23 Eaton St.			
Bldg. $9000, land, 578 Main St., 2373 ft. $6525		15525	422.28
Tenney, Sarah L., 3 Central St	325		8.84
Thibeault, Irving J. and Edna M., 19 Cross St.			
House $2800, 5371 ft. land $375		3175	86.36
Thibeault, John, 25 Water St.			
House $2000, barn $100, lot 50, 12,000 ft. land $850		2950	80.24
Thomas, Charles E., Gatun, Canal Zone, Box 206			
17,600 ft. land, Pond St		525	14.28
Thomas, Francis H. and Isabel L., 25 Brookside Ave.			

Name, Location and Description	Personal	Real	Total Tax
House $3300, land, lot 235, 25 Brookside Ave., 4602 ft. $225		3525	95.88
Thomas, William W., 184½ Middle St., Portland, Me.			
House $9000, garage $1000, 128,228 ft. $19,225		29225	794.92
Land, Franklin Rd., 69,150 ft. $1375		1375	37.40
Land, Jefferson Rd., 10,700 ft. $1600		1600	43.52
Land, Jefferson Rd., 97,250 ft. $1950		1950	53.04
Land, Jefferson Rd., 129,100 ft. $2575		2575	70.04
Land, Jefferson Rd., 69,550 ft. $10,425		10425	283.56
Land, Lawson Rd., 90,700 ft. $1825		1825	49.64
Land, Lawson Rd., 49,700 ft. $7450		7450	202.64
Land, lot 9, Highland Ave., 10,206 ft. $1525		1525	41.48
Thompson, Albert M. and Christina, 15 Garfield Ave.			
House $3500, garage $600, lots 271-272, 9740 ft. land $475		4575	124.44
Thompson, Annie B., Ridge St.			
House $2800, house $500, barn $500, 3 acres $400, 4 acres $600, 6 acres $600, 7 acres $300, 12 acres $900, 14½ acres $350		6950	189.04
Thompson, Bertha G., 384 Main St.			
House $7500, lot B, 15,338 ft. land $3075, garage $500		11075	301.24
House and garage $9500, land, lot B, 7039 ft. $1050, 7 Madison Ave. W.		10550	286.96
Thompson, C. W. and H. E., 26 Highland Ave.	75		2.04
Thompson, Christian W. and H. Elizabeth, 26 Highland Ave.			
House and garage $5500, 14,473 ft. land $425		5925	161.16
Thompson, Fannie L., 21 Nelson St.			
House $3000, lot 1, 4502 ft. land $450		3450	93.84
Thompson, Gladys E., 26 Clematis St.			
House $2800, lot 7, 5400 ft. land $325, garage $500		3625	98.60
Thompson, P. Bayfield, 26 Clematis St.	50		1.36
Thompson, Wayne B., 3 Crescent Rd.	175		
House $6000, pt. lot 6, 6631 ft. land $1325, 3 Crescent Rd.		7325	204.00
Thompson, William J., 29 Clark St.			
House $4500, lot 20, 5440 ft. land $375, 27-29 Clark St.		4875	132.60
Thompson, William L., 15 Ridge St.	500		13.60
Thornton, Winifred A., Indian Hill Rd.			
House $8500, garage $500, lot 14, 8002 ft. land $800		9800	266.56
Land, lot 1, High St., 7437 ft.		250	6.80
Thumim, Laura A., 54 Oxford St.	600		16.32
Thumim, Nathan, 54 Oxford St.	900		24.48
Thumim, Nathan and Laura, 54 Oxford St.			
House $22,000, garage $2000, lots 10-9, Oxford St., 12,226 ft. land $1475, 12,226 ft. $1475		26950	733.04
Thwing, William J., 41 Lloyd St.			
House $5500, lot 12, 5323 ft. land $950		6450	175.44

Name, Location and Description	Personal	Real	Total Tax
Tibbetts, Myra T., 4 Sheffield Rd	1000		
House $11,000, garage $2000, 9530 ft. land $2850		15850	458.32
Tibbetts, Ralph E., 4 Sheffield Rd.	125		3.40
Tierney, John H., Sargent Rd.			
House and garage $6500, lot 12, 9699 ft. land $975, Sargent Rd		7475	203.32
Tilley, Emily B., 5 Lloyd St.			
House $5000, lot 15, 5100 ft. land $925		5925	161.16
Timmons, Jane E., 364 Mass. Ave., Arlington, Mass.			
House $4000, 627-629 Main St., house $5000, 635 Main St., house $5000, 639-641 Main St., land, 10,830 ft. $10,825		24825	675.24
Tims, Leonard C., Arlington			
Land, lot 98, Allen Rd., 7027 ft.		425	11.56
Titilah, Annie W., 43 Railroad Ave.			
House $1400, barn $300, shed $100, 39 Railroad Ave., house $800, 43 Railroad Ave., 7296 ft. land $2925		5525	150.28
House $500, 53-55 Railroad Ave., house $400, 16 Winchester Pl., house $500, 18 Winchester Pl., 6672 ft. land $2325		3725	101.32
Tobey, Alice C., 5 Francis Circuit.			
House $7000, 4561 ft. land $900, lot 5		7900	214.88
Tobey, Matthew J., 5 Francis Circuit	75		2.04
Tobin, Agnes M., 36 Wildwood St.			
House $7500, garage $800, lot 1, 14,995 ft. land $3000		11300	307.36
Todesca, Benjamin, 45 Tremont St.			
House $2650, lot 9, 10,000 ft. land $300, lot 8, 14,912 ft. land, back, $150, barn $100		3200	87.04
Todesca, Frank, care of Irorio, Rosario, 25 Locut St., Medford, Mass.			
House $3500, lot 54, 5750 ft. land $300, Royal St., garage $75		3875	105.40
Tofuri, Antonio and Josephine R., 44 Holland St.			
House $2300, lot 5, 7, 9, 14,992 ft. land $750, 42 and 44 Holland St		3050	82.96
Tofuri, Carmene, 4 Summer St.			
House $3000, lot 17, 10,462 ft. land $525, 4 Summer St		3525	95.88
Tofuri, Giuseppe and Emilia, 96 Swanton St.			
House $1300, 3380 ft. land $200, back, 3035 ft. land $125, back		1625	44.20
Tofuri, Maria, 19 Spruce St.			
House, 7 Spruce St. $500, house, 9 Spruce St. $2000, barn $200, 12,347 ft. land $625, Spruce St		3325	90.44
House $2300, 4120 ft. land $150, 19 Spruce St.		2450	66.64
Tolam, Kilgore, A. Laura, Harrison Me.			
House $3500, 19,631 ft. land $2950, 20 Eaton St		6450	175.44
Tompkins, Elsie B., 2 Cabot St	250		

Name, Location and Description	Personal	Real	Total Tax
House $8500, lot 165, 15,930 ft. land $4450, garage $300		13250	367.20
Tompkins, George S., 10 Glengarry	350		9.52
Tompkins, Ida W. and George S., 10 Glengarry			
House $8500, garage $1500, lot 7, 6607 ft. land $1325		11325	308.04
Tompkins, Maurice C., 2 Cabot St	500		13.60
Toppan, Arthur W., 6 Lakeview Rd	675		18.36
Toppan, Arthur W., et al, 6 Lakeview Rd.			
House $10,000, lot 18, 11,577 ft. land $2900		12900	350.88
Tourtellotte, Ernest A., 15 Winchester Pl.			
House $800, lot B, 6501 ft. land $1300, garage $400		2500	68.00
Towner, Clifford, 16 Everell Rd	500		13.60
Towner, Clifford and Margaret R., 16 Everell Rd			
House $7000, lot 21, 8821 ft. land $1325		8325	226.44
Townsend, Mabel M., 38 Everett Ave	2050		
House and garage $21,000, lot 5, 8675 ft. land $2600, lot 6, 6182 ft. land, back, $625		24225	714.68
Tozier, Charles H., 3 Bruce Rd	100		
House $10,000, garage $600, lot 22, pt. 26, 7750 ft. land $1625		12225	335.24
Tranchita, Garpan and Ida, 63 Harvard St.			
House $2800, land, lot 57-61,, 53, pt. 49, 4200 ft. $200, 5600 ft. $325		3325	90.44
Tranfaglia, Catrina, 62 Swanton St.			
House, 56 Swanton St. $1700, house, 58 and 60 Swanton St. $2900, house, 62 Swanton St. $2800, 16,800 ft. land $1350, Swanton St., garage $600		9350	254.32
Treasure Box, 530 Main St	2350		63.92
Treat, Sidney F., Malden			
House and garage $7000, land, lot D., 35 Kenwin Rd., 9532 ft. $575		7575	206.04
Land, Kenwin Rd., 17,080 ft. $1375		1375	37.40
Tredennick, John, 8 Sheffield West	900		24.48
Tredennick, John and Mary B., 8 Sheffield West			
House $15,000, garage $2000, lot 21, 9270 ft. land $2500		19500	530.40
Trombly, Frederick W. and Stella G., 18 Brookside Ave.			
House $3000, lot 249, 3836 ft. land $200		3200	87.04
Tremblay, Vincenzo T., care of Loreno S. Locker, 305 Mt. Auburn St., Watertown			
Land, lots 42-45, Border Rd., 87,440 ft		3500	95.20
Land, lots 5-6, Lawson Rd. Est., 52,980 ft		2650	72.08
Land, lots 7-12, Leslie Rd., 43,257 ft		2150	58.48
Land, lots 38 to 40, pt. lot 41, Leslie Rd., 89,130 ft		3575	97.24
Land, lot 49 to 56 inc., Leslie Rd., 159,150 ft.		6375	173.40
Land, lot 13, Lorena Rd., 19,777 ft		400	10.88
Land, 14, Lorena Rd., 20,452 ft		400	10.88
Land, lot 15, Lorena Rd., 18,944 ft		375	10.20
Land, lot 16, Lorena Rd., 23,464 ft		475	12.92
Land lot 17, Lorena Rd., 25,689 ft		525	14.28

Name, Location and Description	Personal	Real	Total Tax
Land, lot 18, Lorena Rd., 23,810 ft		475	12.92
Land, lot 19, Lorena Rd., 23,520 ft		475	12.92
Land, lot 20, Lorena Rd., 24,320 ft		475	12.92
Land, lot 23, Lorena Rd., 24,300 ft		475	12.92
Land, lot 25, Lorena Rd., 9100 ft		175	4.76
Land, lot 26, Lorena Rd., 13,170 ft		250	6.80
Land, lot 28, Lorena Rd., 13,500 ft		275	7.48
Land, lot 29, Lorena Rd., 21,375 ft		425	11.56
Land, lot 30, Lorena Rd., 21,000 ft		425	11.56
Land, lot 31, Lorena Rd., 21,300 ft		425	11.56
Land, lot 35, Lorena Rd., 15,424 ft		300	8.16
Land, lot 37, Lorena Rd., 20,200 ft		400	10.88
Trott, Gertrude E., 18 Mystic Ave.			
House $5500, garage $200, lot 2, 4650 ft. land $875		6575	178.84
Trout, Muriel N., 433 Main St.	1000		
House $11,000, garage $1200, land, lot 1, 433 Main St., 18,683 ft. $4675		16875	486.20
Tsoukas, Zissis, P. O. Box 17, Winchester			
Block $27,000, 2790 ft. land $8375, 568 Main St		35375	962.20
Tucci, Donato and Grarietta, 15 Irving St.			
House $4000, lot 139, pt. 135, 6193 ft. land $425, 15-17 Irving St		4425	120.36
Tucker, Edward A., 220 Highland Ave	300		8.16
Tucker, Edward A. and Roy L. Palmer, Trustees 220 Highland Ave.			
Pt. lots 17, 18, 15,672 ft. land, Wolcott Rd		2500	68.00
Tucker, Mabelle M., 220 Highland Ave.			
House $9500, lot 21, 9800 ft. land $1775		11275	306.68
Tufts, Bowen, 7 Stratford Rd	1950		53.04
Tufts, Ida H. A., 18 Bacon St.			
House $9000, lot 2, 5000 ft. land $900, 7895 ft. land, back, $400, 18 Bacon St		10300	280.16
Tufts, Octavia W., 7 Stratford Rd.	350		9.52
Tumbarello, Antonio and Guiseppa, 44 Swanton St.			
House and store $3600, 8100 ft. land $650, 42-44 Swanton St., garage $150		4400	119.68
Tupper, Leonard S. and Bessie E., Southville, Mass.			
House $2850, garage $300, pt. lots 273, 274, Dunster Lane, 15,900 ft. land $150		3300	89.76
Turner, Ada Y., 9 Cabot St.	200		5.44
Turner, George, 341 Grove St., Melrose			
Lots 176, 177, Kirk St., 5000 ft. land		250	6.80
Tuetin, Edith M., 53 Wildwood St.	9000		
House $25,000, garage $7000, hennery $200, cottage $2500, 43,560 ft. land $4350, 86,290 ft. land, back, $1725, 53 Wildwood St		40775	1353.88
8 acres land, Wildwood St.		9500	258.40
Tutein, E. Arthur, 53 Wildwood St	75		2.04
Tuttle, J. Franklin, 5 Lewis Rd.			
Lot 29, 17,118 ft. land $5125, Ravine Rd		5125	139.40
Twombly, Albert W., 31 Forest St.	150		4.08

Name, Location and Description	Personal	Real	Total Tax
Twombly, Alice F., et al, 93 Wildwood St. House $5000, barn $200, 62,033 ft. land $3100		8300	225.76
Twombly, Harold M. and Eva G., 84 Walnut St. House $3800, garage $300, 12,279 ft. land $2200		6300	171.36
Twombly, Wilhelmina B., 17 Stevens St.	300		
House $5000, garage $1000, lot 1, 7420 ft. land $1325		7325	207.40
Underwood, Anne D. B., 9 Central St	1000		
House $10,000, garage $400, 17,010 ft. land $4250		14650	425.68
Vail, George M., Arlington			
House and garage $9000, 6150 ft. land $625, Oneida Cir., lot 11		9625	261.80
Vail, Bros., Mauger Corp., 366 Mass. Ave., Arlington			
Lot 13, 6650 ft. land $675, Oneida Cir		675	18.36
Lot 3, 8302 ft. land $825, Oneida Rd		825	22.44
Lot 6, 9496 ft. land $950, Oneida Rd		950	25.84
Lot 8, 10,085 ft. land $1000, Oneida Rd		1000	27.20
Lot 14, 6120 ft. land $600, Oneida Rd		600	16.32
Lot 16, 6120 ft. land $600, Oneida Rd		600	16.23
Lot 17, 6120 ft. land $600, Oneida Rd		600	16.32
Lot 18, 6120 ft. land $600, Oneida Rd		600	16.32
Lot 43, 8040 ft. land $800, Oneida Rd		800	21.76
Land, lot A, Seneca Rd., 6912 ft		700	19.04
Lot 23, 6120 ft. land $600, Seneca Rd		600	16.32
Lot 24, 6120 ft. land $600, Seneca Rd		600	16.32
Lot 25, 6120 ft. land $600, Seneca Rd		600	16.32
Lot 26, 6120 ft. land $600, Seneca Rd		600	16.32
Lot 32, 6273 ft. land $625, Seneca Rd		625	17.00
Lot 33, 6277 ft. land $625, Seneca Rd		625	17.00
Lot 35, 6045 ft. land $600, Seneca Rd		600	16.32
Lot 1, 6135 ft. land $600, Westland Ave		600	16.32
Lot 27, 5714 ft. land $575, Westland Ave		575	15.64
Lot 28, 5177 ft. land $525, Westland Ave		525	14.28
3 2-10 acres land $2400, Westland Ave		2400	65.28
Vallely, Katherine M., 2 Elm St. House $4500, 9551 ft. land $1900		6400	174.08
VanDeusen, Ellsworth W., Lexington, Mass. Garage $55,000, 2 gasoline pumps $400, 10,895 ft. land $10,900, 8 Winchester Pl		66300	1803.36
Vanner, Grace M., 51 M. V. Parkway House $7000, garage $800, lot 11, 6374 ft. land $1275		9075	246.84
Vaughn, Patrick J., care of Dr. C. B. Vaughn, 687 Boylston St., Boston Lot 51, 3200 ft. land, Pine Grove Park		100	2.72
Vesci, Carmene and Carmella, 43 Swanton St. House, 43 Swanton St. $2300, house, 45 Swanton St. $2700, 16,480 ft. land $1150, Swanton St		6150	167.28
Vesci, Carmella, 43 Swanton St.			

Name, Location and Description	Personal	Real	Total Tax
Pt. lots 12, 13, 7830 ft. land $225, rear, 43 Swanton St		225	6.12
Vesprucci, Donato and Filomena, 72 Florence St. House $2800, pt. lots 68-72, 2660 ft. land $150, barn $200		3150	85.68
Vinal, Ralph S., 6 Salisbury St	50		1.36
Vinal, Ralph S. and Mary D., 6 Salisbuty St. House and garage $13,500, lot 39, 14,629 ft. land $2925, 6 Salisbuty St		16425	446.76
Vinson, Gertrude Y., 195 High St. House $3500, barn $500, barn $100, 2 sheds $100, 2 henneries $300, 9 acres land $1350, 2 acres land $200, 7 acres land $400, 23 acres $3450, 4 acres $150, High St		10050	273.36
Vinson, Thomas M., 195 High St	300		8.16
Vinton, Mabel L., 3 Fairview Ter	100		
House $11,000, land, 9335 ft. $2250, 3 Fairview Ter., garage $600		13850	379.44
Von Rosenvinge, Theodore and Ada, 88 Chuech St. House $8000, 11,372 ft. land $2850		10850	295.12
Vose, Ernest M. and Harriett M., Somerville Land, lot 64, Highland Ave., 5577 ft.		850	23.12
Vose, Ernest M. and Erving N. Fox, Somerville Lots 65-66, 11,308 ft. land $1700, Highland Ave		1700	46.24
Vose, Fullerton C. and Jessie F., care of Jessie F. Vose, 246 Huntington Ave., Boston Building $50, 14,455 ft. land $2025, rear 172 Highland Ave		2075	56.44
Vozella, Ciriaco, 1 Tremont St. House $2200, barn $50, pt. lot 16, 8000 ft. land $325, garage $300		2875	78.20
Vozella, Raffaele and Marie M., 89 Swanton St. House $2500, barn $25, lot 2, 10,718 ft. land $750		3275	89.08
Wade, William C., 453 West 263 St., N. Y. House $1800, 5000 ft. land $1250, 698-700 Main St		3050	82.96
House $2000, 4254 ft. land $425, 6 Blind Bridge St		2425	65.96
House $1900, garage $800, 2 henneries $400, pt. lot 3, 4½ acres land $600, High St		3700	100.64
Land, 2710 ft. $100		100	2.72
Wadleigh, Cora M., 17 Cabot St	1600		
House $12,000, garage $1500, lot 172, 11,181 ft. land $2800, 17 Cabot St		16300	486.88
Wadsworth, Frances T., 182 Highland Ave	1700		
House $17,000, garage $1000, 45,797 ft. land $6875		24875	722.84
Wadsworth, Herbert, 182 Highland Ave	400		
Pt. lot 33, 9050 ft. land $1075, Highland Ave.		1075	40.12
Wadsworth, Mary D., 4 Lawrence St	100		

Name, Location and Description	Personal	Real	Total Tax
House $9500, lot 153, 17,755 ft. land $3550, garage $1500		14550	398.48
Wadsworth, Vera Y., 17 Sheffield West. House and garage $16,000, lot 7, 15,490 ft. land $3875, Sheffield West		19875	540.60
Waite, Florence L., 42 Wildwood St. House $8500, lot 4, 15,013 ft. land $3000		11500	312.80
Wakefield, Allan N., 128 Church St	100		2.72
Walker, Ada, 20 Symmes Rd. House $7500, garage $1200, lot 9, 6500 ft. land $1175		9875	268.60
Lot 6, pt. 7, 13,985 ft. land $2225, Madison Ave., West		2225	60.52
Walker, Avard L., Woodside Rd	650		
Office $750, lot 246, 5253 ft. land $275, Washinton St., lot 245, 6042 ft. $300		1325	53.72
Walker, Jennie C., 29 Woodside Rd. House $5500, garage $200, lot 3A, 23,200 ft. land $450, Woodside Rd., lot 3C, 7250 ft. land $150, Chesterford Rd		6300	171.36
Walker, William R., 1 Copley St	325		
House $10,000, garage $1200, lot 102, 12,919 ft. land $3050		14250	396.44
Walker, Wyla, 4 Lakeview Ter	1000		
House $10,000, garage $1200, lot 36, 8754 ft. land $2200		13400	391.68
Wall, Johanna, 61 Harvard St. Lot 102, 3672 ft. land, Sheridan Cir		150	4.08
Wallace, Howard A., et al, Stoneham Land, Holton St. and Baldwin, 10,690 ft.		525	14.28
Wallace, Jennie H., 9 Calumet Rd	1500		
House $15,000, garage $1000, pt. lot 67, 15, 147 ft. land $4250		20250	591.60
Wallace, John R., 3 Lewis Rd	1400		38.08
Wallace, Lewis H. and Cassie M., 1 Lagrange St. House $8500, garage $600, 7850 ft. land $1975		11075	301.24
Wallburg, Frances K., 40 Wildwood St	3050		
House $9000, barn $3000, lot 23, 29,353 ft. land $5875		17875	569.16
Wallis, Ella T., 1118 Commonwealth Ave., Allston Lot 9, 54,292 ft. land, Myopia Hill		1625	44.20
Wallis, Lloyd and Alma, 17 Everell Rd. House and garage $8000, lot 15A, 8000 ft. land $1200, 17 Everell Rd		9200	250.24
Walsh, John D., 27 Nelson St. House $3000, lot 4, 4725 ft. land $475		3475	94.52
Walsh, Loretta A., Lynn House, $8000, land, lot 8, 24-26 Lebanon St., 6964 ft. $700		8700	236.64
Walsh, Mary F., 9 Oxford St	1100		
House $14,000, garage $1500, lot 31, 13,882 ft. land $3900, Oxford St., pt. lot 30, 7659 ft. land $1925, Calumet Rd		21325	609.96
Walters, Lawrence E., 44 Wildwood St	1000		

Name, Location and Description	Personal	Real	Total Tax
House $13,000, lot A, 10,481 ft. land $2100....		15100	437.92
Ward, Charles E. and Florence S., Bonad Rd.			
House $6000, lot 25, 6025 ft. land $250.....		6250	170.00
Warren, Blanche C., 48 Everett Ave.			
House $15,000, pergola $100, shop $300, garage $1200, boat-house $200, 15,000 ft. land $3000, 28,560 ft. land $2200.....		22000	598.40
Warren, Clarence A., 48 Everett Ave.....	1575		
Gasoline station $3000, 3 pumps $1200, 1 lift $300, land, lot B, 658 Main St., 6683 ft. $6675		11175	346.80
Bldg. $25,000, gasoline pupm $400, land, 666-668 Main St., 10,120 ft. $10,125, 18,000 ft. $3600.....		39125	1064.26
Warren, Edmund M. and Otis H. Perry, Trustees, Warren Land Trust, Boston			
Lots 3, 4, 8000 ft. land Middlesex Fells Ave...		250	6.80
Lot 19, 4000 ft. land, Middlesex Fells Ave....		125	3.40
Lots 75, 76, 7600 ft. land, Cross St.....		300	8.10
Warren, John W., Medford			
House $13,500, pt. lot 35, lot 36, 26,233 ft. land $4200, Cambridge St.....		17700	481.44
Warren, Myron A., 257 Forest St.....	300		
House $5000, barn $500, 3¼ acres land $1200		6700	190.40
Warwick, Edith H., Madison Ave., West			
House $8000, garage $800, lot 19, 4937 ft. land $750.....		9550	259.76
Wasgall, Lyman and Ella F., Malden			
Lot 178, 6073 ft. land $300, Cranston Rd.....		300	8.16
Wasgatt, Mabelle, 14 Webster St.			
House $5500, barn $1500, 22,500 ft. land $3375.....		10375	282.20
Waterman, Robert, 21 Laconia St., Boston			
Lot 173, 9600 ft. land, Dothan St.....		100	2.72
Waters, Lillias F., 51 Salisbury St.....	175		
House $8500, garage $900, pt. lot 121, 9869 land $1975.....		11375	314.16
Waters, Michael, 30 Clark St.			
House $1600, 3000 ft. land $175, 1380 ft. land, back, $25.....		1800	48.96
Watkins, Charles H., 2 Ridgefield Rd.....	250		6.80
Watkins, George R., 29 Cross St.....	100		2.72
Watkins, Lura W., 2 Ridgefield Rd.....	100		
House $11,000, garage $1200, lot 20, pt. 29, 9048 ft. land $1900.....		14100	386.24
Watt, Mary J., 200 Forest St.			
House $3000, shop $200, 3 acres land $1800, 5 acres woodland $1000.....		6000	163.20
Watters, Ida F., 49 Wildwood St.....	1200		
House $12,000, garage $2500, lot 1, pt. lot 7, and lot A, 20,258 ft. land $3650, 6861 ft. land $825.....		18975	548.76
Weaver, Eastman A. and Marjorie P., 326 Main St.			
House $5500, garage $300, 13,491 ft. land $2700.....		8500	231.20

Name, Location and Description	Personal	Real	Total Tax
Webber, Isaac R., 289 Main St.	1200		
House $10,000, 23,255 ft. land $4650.		14650	431.12
Webber, Lottie M., 49 Brookside Ave.			
House $3000, lot 221, pt. 220, 222, 4200 ft. land $200, 49 Brookside Ave.		3200	87.04
Webster, Lydia B., 38 Church St.			
House $8500, barn $800, 9459 ft. land $7100, 38 Church St.		16400	446.08
Webster, Osman C. and Clara C. A., 29 Central St.			
House $10,000, 16,000 ft. land $4000.		14000	380.80
Weed, Henry, 8 Winthrop St.	650		17.68
Weeks, Alonzo P., 2 Pine St.	2500		
House $11,000, barn $2000, 19,650 ft. land $4900.		17900	554.88
Weinberg, Joseph, 157 Naples Rd., Brookline, Mass.			
Lot 18, 6161 ft. land $300, Sachem Rd.		300	8.16
Welburn, Alfred P., 9 Ridgefield Rd.	1000		27.20
Welburn, Alfted P. and Capitola M., 9 Ridgefield Rd.			
House $10,000, pt. lots 17, 18, 8921 ft. land $1775.		11775	320.28
Welch, Catherine M., 783 Main St.			
House $3500, garage $100, 10,000 ft. land $1000, 18,750 ft. land $200, 783 Main St.		4800	130.56
Welch, Irving C. and Helen E., 10 Baldwin St.			
House $1800, lot 12, 10,000 ft. land $400.		2200	59.84
Welch, James, 12 Carroll St., Chelsea			
House $1500, lot 16, 2800 ft. land $100, 20 Glenwood Ave.		1600	43.52
Welch, Johanna, No. Lexington, Mass.			
House $2200, barn $350, 30,000 ft. land $900, 28 Pond St.		3450	93.84
Welch, John T. A., Somerville			
Land, lots 239-244 inc., Brookside Ave., 28,073 ft.		1125	30.60
Weld, Alfred O., 48 Winthrop St.			
2561 ft. land, back, Winthrop St., $100.		100	2.72
Weld, Elizabeth M., 48 Winthrop St.			
House $5500, 5000 ft. land $500, garage $800		6800	184.96
Weldon, Chester R., 415 Washington St.			
Lot 31, 2675 ft. land, Glenwood Ave.		125	3.40
Weldon, Harriett J., 10 Kendall St.			
House $1500, 3604 ft. land $550.		2050	55.76
Wellington, Ellan S. and Harriett S., 15 Chestnut St.			
House $4000, barn $50, 46,950 ft. land $7500		11550	314.16
Wellington, Harry E., 290 Highland Ave.	50		
7210 ft. land, Winthrop St. Ext.		575	17.00
Wellington, Lena R., 290 Highland Ave.			
House $6500, barn $100, garage $500, 4¼ acres land $5500, 290 Highland Ave.		12600	342.72
Wells, George F., 651 Washington St.	1300		35.36
Wells, Henry W., et al, 920 Mass. Ave., Arlington			

Name, Location and Description	Personal	Real	Total Tax
9 acres pasture and woodland $900, Ridge St.		900	24.48
Wells, Samuel W., 5 Chesterford Rd.			
House $7000, garage $500, land, lot 26E, 9221 ft. $450		7950	216.24
Wentworth, Elizabeth T., 1 Calumet Rd	1000		
House $10,000, garage $2000, lot 166, 8716 ft. land $2450		14450	420.24
Wentworth, Mary E., 422 Main St.			
House $5000, lot 1, 4397 ft. land $975		5975	162.52
Wentworth, Royal S., 1 Calumet Rd	75		2.04
Wersebe, Henry G., 501 Washington St	200		5.44
Wescott, Laura S., 35 Washington St.			
House $6000, 26,098 ft. land $6525		12525	340.68
West Border Spring Co., Mason St.			
Lot F, and back land, Mason St., 9504 ft. land $950, 3¾ acres land $1875		2825	76.84
Land, lot 1, Border Rd., 11,320 ft. $275		275	7.48
Land, lot 2, Border Rd., 11,610 ft. $300		300	8.16
Land, lot 3, Border Rd., 12,750 ft. $325		325	8.84
Land, lor 4, Border Rd., 17,505 ft. $425		425	11.56
Land, Border Rd., 52,226 ft. $1300		1300	35.36
Land, lot H, Mason St., 2732 ft. $75		75	2.04
West, Gretchen H., 24 Mason St.			
House $12,000, garage $1800, lot E, 7650 ft. land $775, Mason St., toolhouse $200		14775	401.88
West, Herbert T., 24 Mason St	300		8.16
Western Union Telegraph Co., New York	3825	.	104.04
Weston, Wendell M. and Maude D., 7 Pine St.			
House $9000, lot 20, pt. 16, pt. 19, 9450 ft. land $1900, 1353 ft. land $275		11175	303.96
Weymouth, Edwin G., 8 Barnard Rd., Medford			
House $8500, land, lot 44 and ½ lot 43, Sargent Rd., 7500 ft. $750		9250	251.60
Weymouth, Lena L., Medford.			
House and garage $7000, land, lot 42 and ½ lot 43, Sargent Rd., 7500 ft. $750		7750	210.80
Land, lot 45 and ½ lot 46, Sargent Rd., 7500 ft. $750		750	20.40
Whitcomb, Vivian B., 9 Wedgemere Ave	2000		
House $20,000, garage $2800, lot 23, 17,967 ft. land $5025		27825	811.24
White, Alfred J. and Sarah Maud, 25 Foxcroft Rd.			
House $14,150, garage $1000, lot 140, 16,164 ft. land $4050		19200	522.24
White, Edwin C., 92 Goodyear Ave., Melrose			
Lots 47, 48, 11,638 ft. land, Border Rd		125	3.40
White, Joseph F., 56 Ellery St., Cambridge, Mass.			
Lot 1, 6951 ft. land, Grayson Rd		350	9.52
Lot 2, 7751 ft. land $375, Grayson Rd		375	10.20
White, Kate, 120 Forest St.			
House $4000, 20,150 ft. land $1600		5600	152.32
White, M. Blanche, 75 Church St.	1500		40.80
White, Maria J., 6 Glenwood Ave.			

Name, Location and Description	Personal	Real	Total Tax
House $1600, lots 5, 6, 7160 ft. land $275.....		1875	51.00
White, Ralph A., E. Eddington, Maine			
Lots 241, 242, 243, ot 89, 90, 27,642 ft. land $1100, Kenilworth Rd.....		1100	29.92
White, Richard A., 644 Main St.			
House $2500, barn $1000, shed $150, 6000 ft. land $7500, 5991 ft. land $900.....		12050	327.76
White, Sarah M., 25 Foxcroft Rd.....	1000		27.20
Whitney, Elizabeth S., 77 Walnut St.			
House $7000, garage $800, 8630 ft. land $1550		9350	254.32
Whitney, Robert F., Alive M. Sisson and Sumner Robinson, Trustees, 77 Walnut St.....	1000		
House $10,000, barn $1200, shed $100, 24,000 ft. land $4550, 14,583 ft. land, back, $1175, 5 Mystic Ave.....		17025	490.28
Whitney, Robert F., 77 Walnut St.....	1725		46.92
Whitney Machine Co., 667 Main St.....	28325		
Filling station $7500, shop and shed $75,000, barn $600, 2 gasoline pumps $800, 6500 ft. land $8125, 16,314 ft. land $12,225, 82,595 ft. land $4125, Main St.....		108375	3718.24
Whittaker, Arncld, 158 Highland Ave.....	1500		40.80
Whittaker, Mary L., 158 Highland Ave.			
House $12,475, garage $1200, building $200, lots 4, 6, 48,228 ft. land $4400.....		18275	497.08
Whitten Co., J. O., Cross St.....	18000		
Factory $31,000, power-house $5000, storehouse $6500, 2 sheds $900, garage $1200, water tank $8000, barn $650, 4½ acres land $6750, 3 acres meadow $300, Cross St.....		60300	2129.76
Whittier, George R. and Dorothy S., 16 Oneida Rd.			
House $10,000, garage $500, lot 6, 8750 ft. land $875.....		11375	309.40
Whittington, George A., 12 Woodside Rd.			
House $7500, 9950 ft. land $800, 38,500 ft. land, back, $375, 12 Woodside Rd.....		8675	235.96
Whorf, Clarence P., 10 Cabot St.....	500		13.60
Whorf, Dora H., 10 Cabot St.....	300		
House $9500, lot 163, 8254 ft. land $2050.....		11550	322.32
Whorf, Clarence and Dora, 10 Cabot St.			
Land, lot 2, Central St., 16,911 ft.....		4225	114.92
Widen, Helen B., 15 Chisholm Rd.			
House $5500, garage $800, land, lot B67, 12,363 ft. $500.....		6800	184.96
Wiggin, Sallie C.,.....	200		5.44
House $9800, garage $400, 7 Ridgefield, Rd., land lot 19, pt. 18, 9900 ft. $1975.....		12175	331.16
Wiggin, Thomas and William W., 7 Lincoln St., Manchester, Mass.			
Lots 66, 57, 7067 ft. land, Pine Grove Park....		200	5.44
Wightman, William H. and Margaret B., 35 Wildwood St.			
House $10,500, land, 35 Wildwood St., 12,000 ft. $2400, back, 13,854 ft. $550.....		13450	365.84

Name, Location and Description	Personal	Real	Total Tax
Wibur Co., Inc., J. W., care of Albert E. Hawes, 118 Harvard St., Cambridge			
Lots 215, pt. 214, 15,096 ft. land $150, Henry St		150	4.08
Wilbur Co., Inc., J. W., 89 State St., Boston			
Pt. lot 355, 5000 ft. land $50, lots 361-365, inc., 76,800 ft. land $775, Steep Rock Rd		825	22.44
Wibur, Ruth H., 60 Swan Rd.			
House $8500, garage $1000, 39,170 ft. land $3925, 60 Swan Rd		13425	365.16
Wild, Amy P., 5 Sheffield Rd	500		
House $16,000, garage $2000, lot 31, 18,450 ft. land $3925		21925	609.96
Wild Benjamin F., 5 Sheffield Rd	1150		31.28
Wild, Louise M., 40 Everett Ave	1000		
House and garage $22,000, lot 2, 12,713 ft. land $2425, lots 9, B, 5601 ft. land, back, $550		24975	706.52
Wilde, Effie J., 9 Stratford Rd.			
House $10,500, garage $1000, 14,210 ft. land $4275, 9 Stratford Rd		15775	429.08
Wilde, Paul C. and A. Maude, 39 Wildwood St.			
House $6500, garage $750, 12,000 ft. land $2400, 16,600 ft. land, back, $675		10325	280.84
Wilde, Roger C., Orleans, Vt.			
House and garage $6500, lot A, ot 16D, 15,137 ft. land $300, 37 Wildwood Rd		6800	184.96
Wilde, W. Allan, 28 Fletcher St	75		
House $6500, garage $300, lot 27A, 12,108 ft. land $600, 54 Woodside Rd		7400	203.32
Wilde, W. Allan and Carolene G., 28 Fletcher St.			
House $6800, lot A, 4982 ft. land $1050, 28 Fletcher St		7850	213.52
Wilde, W. Eugene, 9 Stratford Rd	250		6.80
Wildes, Jane E. M., 5 Swan Rd.			
Lot 1, 12,302 ft. land, Cambridge St		2100	57.12
Wildes, Nettie M., 5 Swan Rd.			
House $10,000, 122,093 ft. land $12,200, Swan Rd., garage $1000		23200	658.24
Lot 3, 79,358 ft. land, Swan Rd		4750	129.20
Wilkins, Raymond S., 25 Cabot St	1000		27.20
Wilkins, Raymond S. and Louisa A., 25 Cabot St.			
House $14,000, garage $800, lots 11-12, 11,766 ft. land $2950		17750	482.80
Wilkinson, Samuel O., 47 Yale St	1500		
House $12,000, garage $2000, lot 1, 9605 ft. land $1925		15925	473.96
Wiley, Annie H., 47 Wildwood St.			
House $9000, 12,750 ft. land $2300		11300	307.36
Willey, George E., 47 Wildwood St	1000		27.20
Williams, Borland, et al, care of Mrs. E. W. Williams, 8 Salisbury St	1000		
House $11,000, shed $50, lot 38, 14,629 ft.			

Name, Location and Description	Personal	Real	Total Tax
land $2925, 8 Salisbury St.		13975	407.32
Williams, Frances R., 234 Highland Ave.	1050		
House $11,000, 14,400 ft. land $2600, garage $1200		14800	431.12
Williams, Lillian E., Boston			
House $6500, land, lot 7, 31 Lebanon St., 4294 ft. $425		6925	188.36
Williams, Mary L., 26 Wedgemere Ave.	1000		
House $15,500, garage $1800, lot 81, 15,000 ft. land $3750		21050	599.76
Williams, Orville P., Brooklyn, N. Y.			
House $8000, land, lot 9, 408-410 Washington St., 5989 ft. $475		8475	230.52
Wills, Dorothy M., 238 Highland Ave.			
House $8000, 10,100 ft. land $1425		9425	256.36
Wills, Florence M., care of E. N. Wills, 55 Blackstone St., Boston			
13,840 ft. land $1100, Winthrop St. Ext.		1100	29.92
Wills, Grace T., High St.			
Camp $2000, 10,120 ft. land $500, 13,375 ft. land $675		3175	86.36
Wills, Harriet B., 8 Wolcott Ter.			
House $6000, 15,000 ft. land $1950		7950	216.24
Wills, John B., 238 Highland Ave.	200		5.44
Wilmarth, David E., et al, Somerville			
House $4800, lot 7, 11, pt. 10, 7939 ft. land $800, 7582 ft. land $600, 547 Washington St.		6200	168.64
Wilson, Albert O., 23 Yale St.	200		
House $11,000, garage $800, lot 88, pt. 89, 90, 12,202 ft. land $2450		14250	393.04
Wilson, Charles A., 4 Woodside Rd., Medford			
House $12,000, garage $400, land, lot 5, Forset St., 6681 ft. $675		13075	355.64
Wilson, Ella K., 6 Wilson St.			
House $4500, lot 5, 16,782 ft. land $1500, 6 Wilson St., garage $800		6800	184.96
House, 12 and 14, Winchester Pl. $2500, house, 29 Railraod Ave. $2800, house, 31 Railroad Ave. $2000, 8073 ft. land $4025, Winchester Pl and Railroad Ave		11325	308.04
Block $25,000, 4038 ft. land $10,500, 3 Church St		35500	965.60
Wilson, Ellen E., 18 Lloyd St.			
House $5500, lot 19, 5449 ft. land $975		6475	176.12
Wilson, Gladys R. and Mary P. Remick, 22 Lakeview Rd.			
House $10,000, garage $750, lot 45, 9345 ft. land $2350		13100	356.32
Wilson, Ida N., 208 Main St.			
House $2500, lot A, 6123 ft. land $1100		3600	97.92
Wilson, Mary A., 183 High St.			
House $400, pt. lots 5-6, 3 acres land $300, High St., henhouse $25		725	19.72
Wilson, T. Price, 3 Church St.	4125		
House $4000, garage $700, lot 6, 10,000 ft.			

Name, Location and Description	Personal	Real	Total Tax
land $1600, 4 Wolcott Ter		6300	283.56
Winchester, Ada B., 9 Cottage Ave.			
House $7000, garage $500, 5188 ft. land $1300		8800	239.36
Winchester Auto Supply Co.,care of John J. Connolley, 5 Railroad Ave	2450		66.64
Winchester Boat Club, Cambridge St	350		
Clubhouse $5000, 21,595 ft. land $2150		7150	204.00
Winchester Brick Co., Holton St.			
House $2500, garage $300, milk-house $1500, cow barn $5000, horse barn $500, hay shed $200, 1 acre land $1200, 3 acres $1200, 8½ acres $425, 99 Cross St		12825	348.84
Lot 48, 12,370 ft. land $625, Cross St		625	17.00
Pt. lots 18-20, 3750 ft. land $150, East St		150	4.08
Winchester Conservatories, Inc., 178 Cambridge St.			
House $3500, barn $1000, barn $600, shed $200, 5 greenhouses $20,000, salesroom and conservatories $6000, boiler house $2500, 1 acres $2000, 7½ acres $2250, 3¼ acres $375, 178 Cambridge St		38425	1045.16
Winchester Co-operative Bank, Church St.			
House and garage $4000, land, lot 9, 37 Hemingway St., 5940 ft. $225		4225	114.92
Winchester Country Day School, Inc., 15 Pine St.			
House $9000, garage $1200, 30,000 ft. land $6000, 2¼ acres $1800		18000	489.60
Winchester Drug Co., care of Max Mayer, 564 Main St	5000		136.00
Winchester Fruit Co., care of Harry Speleakos, Mt. Vernon St	500		13.60
Winchester Quarries, Inc., Woburn			
1486 ft. trackage $2000, lots 8, 9, 10, 11, 42,835 ft. land $850, 1 acre land, back, $200, 4 acres woodland $400, Holton St., 8 acres land $2000, East St., lot 18, 12,000 ft. land $475, East St., lots 6, 7, 9, 16, 19, 45,246 ft. land $1250, lots 8, 14, 17, 18, 20, 21, 83,432 ft. land $2500, Baldwin St., 9750 ft. land $675, jog, Cross, East Holton Sts.		10350	281.52
Winchester Realty Co., Main St.			
House $6500, land, lot 2, 217 Forest St., 9234 ft. $925		7425	201.96
Land, lot 31, Grayson Rd., 7832 ft.		400	10.88
Land, lot 15, Governor's Ave., 5816 ft.		575	15.64
Land, lot 17, Governor's Ave., 5786 ft.		575	15.64
Land, lot 17A, Governor's Ave., 3905 ft		400	10.88
Land, lot 30, Grayson Rd., 8085 ft.		400	10.88
Winchester, Roy W., 9 Cottage Ave	50		1.36
Winchester Savings Bank, 26 Mt. Vernon St.			
Bank building $15,000, 5406 ft. land $16,225		31225	849.32
Winchester Trust Co., 35 Church St.			
Bank building $35,000, 8546 ft. land $10,675, 35 Church St.		45675	1242.36

Name, Location and Description	Personal	Real	Total Tax
Wingate, Charles E. L., 8 Stratford Rd.	350		9.52
Wingate, Mabel N., 8 Stratford Rd.			
House $10,000, garage $1400, lot 26, 10,192 ft. land $3050		14450	393.04
Winn, Arthur L., 15 Fairmount St.	200		
10,174 ft. land, Kenwin Rd.		825	27.88
Winn, Frank W., 3 Euclid Ave.	1525		
House $13,500, garage $1000, hennery $100, lcts 60, 61, 62, 63, pt. 59, 74,110 ft. land $8650, 3 Euclid Ave		23250	673.88
Land, lot 57, Hillcrest Parkway, 12,150 ft		500	13.60
Winn, Harry T., 17 Swan Rd	1100		
House $14,000, garage $1000, 16,367 ft. land $1625, 17 Swan Rd.		16625	482.12
House $5500, garage $700, 14,135 ft. land $1125, 8 Kenwin Rd.		7325	199.24
Winn, Harry T., Trustee, 17 Swan Rd.			
House $8000, garage $700, garage $300, lot 8, pt. 7, 35,020 ft. land $2800, 16 Kenwin Rd		11800	320.96
Winn, James H., Sons, Washington St	18000		
Factory $25,000, water power $1700, 1 acre land $300, Washington St		27000	1224.00
Meadow, lot 640, 8 acres, Washington St		2400	65.28
Winn, Mary L., 8 Elmwood Ave	100		
House 376 and 378 Main St. $6000, 9913 ft. land, Main St. $2000, lot A		8000	220.32
9425 ft. land, Mystic Ave		750	20.40
Winn, Mary L., Tr., 8 Elmwood Ave.			
House $5500, garage and shop $800, 15,150 ft. land $4550, 8 Elmwood Ave. and 13 Park St		10850	295.12
House $4500, storehouse $2500, 10,000 ft. land $2500, 20 and 22 Elmwood Ave		9500	258.40
Winn, Nettie F. C., 15 Fairmount St.			
House $7000, 16,560 ft. land $1325		8325	226.44
Winship, Idabel H., 49 Oxford St.			
House $15,000, lot 1, 13,938 ft. land $2775		17775	483.48
Winship, Walter W., 49 Oxford St	1000		
House $6500, pt. lot 7, 5500 ft. land $1100, 19 Warren St		7600	233.92
Winton, Robert J., 150 Forest St.			
House $9000, garage $1200, lot 2, 10,225 ft. land $500, Forest St.		10700	291.04
Wiswall, Samuel C. and Minnie K., 21 Park Ave.			
House $6000, barn $500, 21,424 ft. land $2575		9075	246.84
Wiswell, George C. and Florence Campbell, 70 Fletcher St.			
House $12,500, garage $800, lot 13, 8430 ft. land $1950, 3280 ft. land $750		16000	435.20
Witherell, Carolyn A., 114 Church St	200		
House $18,000, barn $200, house $1500, carriage house $100, shed $250, garage $1500, 43,560 ft. land $9575, 126,513 ft. land, back, $2525, 79,200 ft. meadow $1000, 14,638 ft. land $2200, 114 Church St.		36850	1007.76

Name, Location and Description	Personal	Real	Total Tax
Wolfe, Chester F., 19 Jefferson Rd	550		14.96
Wolfe, Chester F. and Esther W., 19 Jefferson Rd. House and garage $9000, land, lot 6, 19 Jefferson Rd., 11,458 ft. $1725		10725	291.72
Wolfe, Esther W., 19 Jefferson Rd	200		5.44
Wood, Allan H., Jr., 197 M. V. Parkway	1000		27.20
Wood, Carl W., 36 High St	50		1.36
Wood, Charlotte S., High St	1000		
House $11,000, land, High St., 15,000 ft. $1500		12500	367.20
Wood, Frederick V., Arlington. House $9000, garage $1000, lot A, pt. B, 8585 ft. land $1525		11525	313.48
Wood, Hazel W., 197 M. V. Parkway. House $12,000, 5191 ft. land $1100		13100	356.32
Woodard, Rachel S., 18 Yale St. House $16,000, garage $1500, lot D, Yale St., 10,425 ft. $2075		19575	532.44
Woodbury, Anna S., 3 Manchester Rd	200		
House $9150, garage $800, lot 2, 5665 ft. land $1125		11075	306.68
Woodford, Laura I., 6 Cliff St. House $9000, lot 3, pt. 4, 16,800 ft. land $3025		12025	327.08
Woodhull, Samuel T. and Florence B., 8 Chesterford Rd. House $6000, garage $600, lot 20A, 21D, 12,050 ft. land $250, 3480 ft. land $75		6925	188.36
Woodman, Earl K., 1 Lakeview Rd	1000		
House $10,000, garage $800, lot 2, 14,232 ft. land $4275		15075	437.24
Woods, Carl F. and Katherine D., 16 Cabot St. House $9500, garage $900, pt. lot 161, 8449 land $2100		12500	340.00
Woods, Katherine D., 16 Cabot St	500		13.60
Woodside, Lorence M., 42 Lebanon St. House $6000, tool house $100, lot 1, pt. lots 41, 42, 15,242 ft. land $1525, 42 Lebanon St		7625	207.40
48,000 ft. land, Highland Ave		2400	65.28
Woodworth, Addie J., 2 Lakeview Rd	2000		
House $21,000, garage $2500, lot 3, pt. 4, 20,220 ft. land $6050		29550	858.16
Woodworth, Frank, 5 Governor's Ave. House $8000, garage $800, lot 5, 6082 ft. land $850		9650	262.48
Woodworth, Stewart C., 64 Allandale St., Jamaica Plain			
Land, lot 33, Lorena Rd., 27,922 ft		550	14.96
Land, lot 34, Lorena Rd., 19,550 ft		400	10.88
Woolley, Charles A., 5 Fells Rd	2200		
House $9300, garage $1400, lot 236, 15,780 ft. land $1425, 5 Fells Rd		12125	329.80
Lot 234, pt. 235, 29,832 ft. land, Highland Ave		2975	80.92
Woolley, Charles H., 5 Fells Rd	150		4.08
Worcester, Alice D., 111 Church St	1000		

Name, Location and Description	Personal	Real	Total Tax
House $10,000, garage $1900, lots 14-15, 31,356 ft. land $7850, 111 Church St		19750	564.40
Workingman's Co-oper. Bank, 73 Cornhill, Boston			
House $4500, barn $400, land, lot 4, 507-509 Washington St., 21,437 ft. $1500		6400	174.08
Land, lot 5, Washington St., 4444 ft		300	8.16
Wormelle, Fred C., 22 Symmes Rd.			
House $7500, lot 2, 6500 ft. land $1175, 22 Symmes Rd		8675	235.96
Worthen, Joseph W. and Dorothy B., 46 Glen Rd.			
House $6500, barn $600, lot 3, 10,057 ft. land $1600		8700	236.64
Wray, Jean, 9 Wilson St.			
House $6600, garage $800, lots 10-12, 17,168 ft. land $1375, 17,592 ft. land $1225		10000	272.00
Wright, Emma O., 282 Main St.			
House $8000, garage $600, 8207 ft. land $1650, lot D2		10250	278.80
House (unf.) $5000, land, lot 3, 3 Madison Ave. W., 6496 ft. $1300		6300	171.36
Wright, Florence P., 18 Harrison St.			
House $8500, garage $1500, pt. lot 20, 15,927 ft. land $3175, 18 Harrison St		13175	358.36
Wright, George C., 282 Main St	125		3.40
Wroght, Howard H. P., 18 Harrison St	400		10.88
Wright, Marion K., 10 Sanborn St.			
House $7000, garage $1200, land, 6435 ft. $1100		9300	252.96
Wulkop, Elsie A. S. and N. Amelia, 19 Mt. Pleasant St.			
House $5000, 11,000 ft. land $2200, garage $400		7600	206.72
Wulkop, M. Louise, 19 Mt. Pleasant St	400		10.88
Wyman, Donald and Helen C., 1 Herrick St.			
House $13,500, land, lot 4, Main St., 11,416 ft. $2275		15775	429.08
Wyman, Ethel R., 16 Park Rd.			
House $7500, pt. lots 51, 52, 9000 ft. land $1350		8850	240.72
Wyman, William T., 29 Oxford St	1875		51.00
Wyman Frances T., 29 Oxford St.			
House $11,500, lot 154, 11,471 ft. land $2875 garage $1500		15875	431.80
Yapelli, Frank and Victoria, 23 Olive St.			
House $2000, 9800 ft. land $300		2300	62.56
Lots 38, 42, 46, 50, 11,620 ft. land $575, Harvard St		575	15.64
Yeo, Katherine R., Oneida Cir.			
House and garage $9000, lot 12, 6486 ft. land $650		9650	262.48
Yetter, Catherine C., 42 Sheridan Cir.			
House $2300, lots 79, 80, 81, 12,992 ft. land $250		2550	69.36

Name, Location and Description	Personal	Real	Total Tax
York, Edna L., 7 Orient St.			
House $8500, garage $800, lot 15, 7968 ft. land $625		9925	269.96
Young, Addie T., 8 Everett Ave	1200		
House $20,000, garage $2500, 30,000 ft. land $10,500, 28,354 ft. land, back, $2825		35825	1007.08
Young, Amelia J., 275 Washington St.			
House $7500, lot 11, 5238 ft. land $950, 275 and 277 Washington St		8450	229.84
Young, Anna B., 44 Cabot St.			
House $10,000, garage $1000, pt. lot 11, 10,322 ft. land $2075		13075	355.64
Young, Annie T. and Bridget, 149 Washington St.			
House $3000, house $2000, house $2200, 9898 ft. land $2175		9375	255.00
Young, Charles E., 49 Wedgemere Ave	900		24.48
Young, Charles E. and Alice E., 49 Wedgemere Ave	725		
House $10,500, garage $800, land, pt. lots 185-186, 12,000 ft. $3000		14300	408.68
Young, Gertrude B., 40 Calumet Rd	1000		
House $10,000, 17,727 ft. land $4425		14425	419.56
Young, Isaish, C., 59 M. V. Parkway.			
House $8000, garage $1200, lot 13, 10,630 ft. land $2125		11325	308.04
Young, Marion H., 27 Wedgemere Ave	2000		
House $20,000, garage $2000, lot 82, pt. 83, 16,500 ft. land $3975, 27 Wedgemere Ave		25975	760.92
House $8000, 11,070 ft. land $2775, 10 Central St., garage $700		11475	312.12
Youngs, Edward F. and Annie M., West Camps, N. Y.			
Lot 253, 5000 ft. land $125, Franklin Rd		125	3.40
Zaffina, Frank P., 738 Main St	200		5.44
Zaffina, Giovanni and Giovanna, 14 Hill St.			
House $2000, barn $100, lots 1, 14-15, 14 Hill St., 11,730 ft. land $700		2800	76.16
Land, lot 16, Hill St., 3587 ft.		175	4.76
Lots 17-18, Hill St., 6378 ft. land $325		325	8.84
Lots 9-10, Fitzgerald Ave., 9271 ft. land $275		275	7.48
Zager, Jacob, Boston			
Block $5000, land, 527-535 Main St., 4923 ft. $29,550		34550	939.76
Ziegel, Matilda K., 38 Cabot St.			
House $14,000, garage $2000, lots 5-7, 23,515 ft. land $4700		20700	563.04
Zieman, Isadore, 333 Washington St	200		
Block $20,000, gas station $5000, s tanks $800, land, lots 1, 2, 3, 4, 5, 11, 278-292 Washington St., 36,052 ft. $3600		29400	805.12
Zirkel, Elmer C., Emerson Rd.			
House $6500, garage $600, lot 46, 6226 ft. land $425, Emerson Rd		7525	204.68

ASSESSORS' STATISTICS

OF THE TOWN OF WINCHESTER, APRIL 1, 1929

Valuation of real estate	$28,471,425.00
Valuation of personal estate	2,019,475.00
Total valuation	30,490,900.00
Value of buildings exclusive of land	21,383,325.00
Value of land exclusive of buildings	7,088,100.00
*Total amount raised by taxation	1,066,932.48
Amount of town grant	928,479.78
Amount of State Tax	33,150.00
State Tax(Abatement of Smoke Nuisance)	87.10
State Tax (Construction of street in Brookline) Essex St., Cottage Farm Bridge	10,337.06
State Tax (Northern Traffic Route)	1,957.00
State Tax (Southern route)	186.41
North Metropolitan Sewer Tax	20,324.19
North Metropolitan Sewerage Tax (Special Assessment)	112.00
Metropolitan Park Tax	16,688.93
Division of Metropolitan Planning	194.15
Amount of County Tax	37,719.58
County Tuberculosis Tax	3,179.06
Amount of State Highway Tax	909.07
Amount of Charles River Basin Tax	2,953.95
Fire Prevention Tax	213.61
Snow Removal Tax	61.25
Amount of overlays—1929	10,379.34
Amount of polls, $2.00 each, 3520	7,040.00
Rate of taxation on $1,000.00	27.20
Total number of dwelling houses	2604
Total number of other buildings	1807
Increase in number of houses	101
Total number of horses	115
Total number of cows	43
Population of Winchester by 1925 census	11,566
Total valuation per capita	2,636.25

*Net amount less estimated revenue of $230,540.00

HARRY T. WINN
FRANK H. ENMAN
JOHN F. CASSIDY
Assessors of Winchester

Winchester, December 31, 1929